

STATE OF MINNESOTA  
 COUNTY OF RAMSEY

DISTRICT COURT  
 SECOND JUDICIAL DISTRICT

Case Type: Other Civil  
 (Consumer Protection)

State of Minnesota, by its Attorney General,  
 Keith Ellison

Court File No. \_\_\_\_\_

Plaintiff,

**CONSENT JUDGMENT**

vs.

McKesson Corporation, Cardinal Health, Inc.,  
 and AmerisourceBergen Corporation,

Defendants.

Plaintiff, State of Minnesota, by its Attorney General, Keith Ellison (“State”) has filed a Complaint for a permanent injunction, monetary relief, and other relief in this matter pursuant to the Minnesota Prevention of Consumer Fraud Act, Minn. Stat. § 325F.68–.69, the Minnesota Uniform Deceptive Trade Practices Act, Minn. Stat. § 325D.43–.48, and Minnesota public nuisance law, alleging that Defendants McKesson Corporation, Cardinal Health, Inc., and AmerisourceBergen Corporation, together with the subsidiaries thereof (collectively, the “Settling Distributors,” and each a “Settling Distributor”) (together with the State, the “Parties,” and each a “Party”) committed violations of the aforementioned laws. Plaintiff, by its counsel, and Settling Distributors have entered into a consensual resolution of the above-captioned litigation (the “Action”) pursuant to a settlement agreement entitled Distributor Settlement Agreement, dated as of July 21, 2021 (as subsequently updated) (the “Agreement”), a copy of which is attached hereto as **Exhibit A**. The Agreement shall become effective by its terms upon the entry of this Consent

Judgment (the “Judgment”) by the Court without trial or adjudication of any contested issue of fact or law, and without finding or admission of wrongdoing or liability of any kind.

### RECITALS

1. Each Party warrants and represents that it engaged in arm’s-length negotiations in good faith. In hereby executing the Agreement, the Parties intend to effect a good-faith settlement.

2. The State has determined that the Agreement is in the public interest.

3. The Settling Distributors deny the allegations against them and that they have any liability whatsoever to the State, its Subdivisions, and/or (a) any of the State’s or Subdivisions’ departments, agencies, divisions, boards, commissions, districts, instrumentalities of any kind and attorneys, including its Attorney General, and any person in his or her official capacity whether elected or appointed to serve any of the foregoing and any agency, person, or other entity claiming by or through any of the foregoing, (b) any public entities, public instrumentalities, public educational institutions, unincorporated districts, fire districts, irrigation districts, and other Special Districts, and (c) any person or entity acting in a *parens patriae*, sovereign, quasi-sovereign, private attorney general, *qui tam*, taxpayer, or other capacity seeking relief on behalf of or generally applicable to the general public.

4. The Parties recognize that the outcome of the Action is uncertain and a final resolution through the adversarial process likely will require protracted litigation.

5. The Parties agree to the entry of the injunctive relief terms pursuant to Exhibit P of the Agreement.

6. Therefore, without any admission of liability or wrongdoing by the Settling Distributors or any other Released Entities (as defined in the Agreement), the Parties now mutually consent to the entry of this Judgment and agree that the entry of this Judgment will have the effect

of dismissal of the claims with prejudice pursuant to the terms of the Agreement to avoid the delay, expense, inconvenience, and uncertainty of protracted litigation.

### **GENERAL TERMS**

In consideration of the mutual promises, terms, and conditions set forth in the Agreement, the adequacy of which is hereby acknowledged by all Parties, it is agreed by and between the Settling Distributors and the State, and adjudicated by the Court, as follows:

1. The foregoing Recitals are incorporated herein and constitute an express term of this Judgment.

2. The Parties have entered into a full and final settlement of all Released Claims of Releasers against the Settling Distributors (including but not limited to the State) and the Released Entities pursuant to the terms and conditions set forth in the Agreement.

3. The “Definitions” set forth in Section II of the Agreement are incorporated by reference into this Judgment. The State is a “Settling State” within the meaning of the Agreement. Unless otherwise defined herein, capitalized terms in this Judgment shall have the same meaning given to them in the Agreement.

4. The Parties agree that the Court has jurisdiction over the subject matter of the Action and over the Parties with respect to the Action and this Judgment. This Judgment shall not be construed or used as a waiver of any jurisdictional defense the Settling Distributors or any other Released Entity may raise in any other proceeding.

5. The Court finds that the Agreement was entered into in good faith.

6. The Court finds that entry of this Judgment is in the public interest and reflects a negotiated settlement agreed to by the Parties. The entry of this Judgment shall have the effect of dismissing the Action with prejudice, subject to a retention of jurisdiction by the Court as provided herein and in the Agreement.

7. By this Judgment, the Agreement is hereby approved by the Court, and the Court hereby adopts the Agreement's terms as its own determination of this matter and the Parties' respective rights and obligations.

8. The Court shall have authority to resolve disputes identified in Section VI.F.1 of the Agreement, governed by the rules and procedures of the Court.

9. By this Judgment, the Minnesota Opioids State-Subdivision Memorandum of Agreement, a copy of which is attached hereto as **Exhibit B** and as incorporated into the Agreement pursuant to Exhibit O of the Agreement, is hereby approved by the Court as the means by which relevant funds paid pursuant to the Agreement will be divided within the State, subject to the full acceptance by any Subdivision receiving such funds of the terms of the Agreement, including the releases provided therein.<sup>1</sup> The Agreement shall be considered a National Settlement Agreement, as defined in the Minnesota Opioids State-Subdivision Memorandum of Agreement.

10. The Parties have satisfied the Condition to Effectiveness of Agreement set forth in Section VIII of the Agreement and the Release set forth in Sections XI.A, F, and G of the Agreement, as follows:

- a. The Attorney General of the State exercised the fullest extent of his or her powers to release the Settling Distributors and all other Released Entities from all Released Claims pursuant to the release attached hereto as **Exhibit C** (the "AG Release").
- b. The Settling Distributors have determined that there is sufficient State participation and sufficient resolution of the Claims of the Litigating Subdivisions in the Settling States to proceed with the Agreement.
- c. The Participation Form for each Initial Participating Subdivision in Minnesota has been delivered to the Settling Distributors. As stated in the Participation Form, and for the avoidance of doubt, nothing in the Participation Form executed by the Participating Subdivisions is intended to modify in any way the terms of the

---

<sup>1</sup> As of July 19, 2022, and as reflected in Exhibit B, all 87 Minnesota counties and 142 municipalities have signed the Minnesota Opioids State-Subdivision Memorandum of Agreement. Additionally, all 87 counties and 145 municipalities have joined the Agreement. Additional subdivisions may join the Memorandum of Agreement or the Agreement after the date of entry of this Consent Judgment.

Agreement to which the Participating Subdivisions agree. As stated in the Participation Form, to the extent the executed version of the Participation Form differs from the Agreement in any respect, the Agreement controls.

- d. Pursuant to Section VIII.B of the Agreement, each Participating Subdivision in the State is dismissing with prejudice any Released Claims that it has filed against the Settling Distributors and the Released Entities.

11. Release. The Parties acknowledge that the AG Release, which is incorporated by reference herein, is an integral part of this Judgment. Pursuant to the Agreement, the AG Release, the claims bar contained in Minnesota Statutes section 3.757, and the Minnesota Participating Subdivisions' execution of Participation Forms releasing their claims, and without limitation and to the maximum extent of the power of the State's Attorney General, the Settling Distributors and the other Released Entities are, as of the Effective Date, hereby released from any and all Released Claims of (a) the State and its Participating Subdivisions and any of their departments, agencies, divisions, boards, commissions, Subdivisions, districts, instrumentalities of any kind and attorneys, including the State's Attorney General, and any person in his or her official capacity whether elected or appointed to serve any of the foregoing, and any agency, person, or other entity claiming by or through any of the foregoing, (b) any public entities, public instrumentalities, public educational institutions, unincorporated districts, fire districts, irrigation districts, and other Special Districts in the State, and (c) any person or entity acting in a *parens patriae*, sovereign, quasi-sovereign, private attorney general, *qui tam*, taxpayer, or other capacity seeking relief on behalf of or generally applicable to the general public with respect to the State or any Subdivision in the State, whether or not any of them participate in the Agreement. Pursuant to the Agreement and the AG Release and to the maximum extent of the State's power, the Settling Distributors and the other Released Entities are, as of the Effective Date, hereby released from any and all Released Claims of (1) the State, (2) all past and present executive departments, state agencies, divisions, boards, commissions and instrumentalities with the regulatory authority to enforce state and

federal controlled substances acts, and (3) any of the State's past and present executive departments, agencies, divisions, boards, commissions and instrumentalities that have the authority to bring Claims related to Covered Conduct seeking money (including abatement and/or remediation) or revocation of a pharmaceutical distribution license. For the purposes of clause (3) above, executive departments, agencies, divisions, boards, commissions, and instrumentalities are those that are under the executive authority or direct control of the State's Governor. Further, the provisions set forth in Section XI of the Agreement are incorporated by reference into this Judgment as if fully set forth herein. The Parties acknowledge, and the Court finds, that those provisions are an integral part of the Agreement and this Judgment, and shall govern the rights and obligations of all participants in the settlement. Any modification of those rights and obligations may be made based only on a writing signed by all affected parties and approved by the Court.

12. Release of Unknown Claims. The State expressly waives, releases, and forever discharges any and all provisions, rights, and benefits conferred by any law of any state or territory of the United States or other jurisdiction, or principle of common law, which is similar, comparable, or equivalent to § 1542 of the California Civil Code, which reads:

**General Release; extent.** A general release does not extend to claims that the creditor or releasing party does not know or suspect to exist in his or her favor at the time of executing the release that, if known by him or her, would have materially affected his or her settlement with the debtor or released party.

13. The State may hereafter discover facts other than or different from those which it knows, believes, or assumes to be true with respect to the Released Claims, but the State expressly waived and fully, finally, and forever settled, released and discharged, through the Agreement and AG Release, any and all Released Claims that may exist as of the Effective Date but which the State does not know or suspect to exist, whether through ignorance, oversight, error, negligence or

through no fault whatsoever, and which, if known, would have materially affected the State's decision to enter into the Agreement.

14. Non-Released Claims. This Consent Judgment and the Agreement do not waive, release, or limit any criminal liability, Claims for any outstanding liability under any tax or securities law, claims against parties who are not Released Entities, Claims by private individuals and any claims arising under the Agreement for enforcement of the Agreement.

15. On May 11, 2022, Minnesota Statutes section 3.757 went into effect. Upon approval of this Consent Judgment, this law will prohibit the filing of a Released Claim against a Settling Distributor and the other Released Entities and will extinguish existing opioid-related claims against Settling Distributors and the other Released Entities by Minnesota governmental entities. *See* Minn. Stat. § 3.757, subd. 2(a), (b).

16. Costs and Fees. The Parties will bear their own costs and attorneys' fees except as otherwise provided in the Agreement.

17. No Admission of Liability. The Settling Distributors are consenting to this Judgment solely for the purpose of effectuating the Agreement, and nothing contained herein may be taken as or construed to be an admission or concession of any violation of law, rule, or regulation, or of any other matter of fact or law, or of any liability or wrongdoing, all of which the Settling Distributors expressly deny. None of the Settling Distributors or any other Released Entity admits that it caused or contributed to any public nuisance, and none of the Settling Distributors or any other Released Entity admits any wrongdoing that was or could have been alleged by the State, its Participating Subdivisions, or any other person or entity. No part of this Judgment shall constitute evidence of any liability, fault, or wrongdoing by the Settling Distributors or any other Released Entity. The Parties acknowledge that payments made under the Agreement are not a

fine, penalty, or payment in lieu thereof and are properly characterized as described in Section V.F of the Agreement.

18. No Waiver. This Judgment is entered based on the Agreement without trial or adjudication of any contested issue of fact or law or finding of liability of any kind. This Judgment shall not be construed or used as a waiver of any Settling Distributor's right, or any other Released Entity's right, to defend itself from, or make any arguments in, any other regulatory, governmental, private individual, or class claims or suits relating to the subject matter or terms of this Judgment. Notwithstanding the foregoing, the State may enforce the terms of this Judgment as expressly provided in the Agreement.

19. No Private Right of Action. This Judgment is not intended for use by any third party for any purpose, including submission to any court for any purpose, except pursuant to Section VI.A of the Agreement. Except as expressly provided in the Agreement, no portion of the Agreement or this Judgment shall provide any rights to, or be enforceable by, any person or entity that is not a Settling State or Released Entity. The State shall allow Participating Subdivisions in the State to notify it of any perceived violations of the Agreement or this Judgment. No Settling State, including the State, may assign or otherwise convey any right to enforce any provision of the Agreement.

20. Admissibility. It is the intent of the Parties that this Judgment not be admissible in other cases against the Settling Distributors or binding on the Settling Distributors in any respect other than in connection with the enforcement of this Judgment or the Agreement. For the avoidance of doubt, nothing herein shall prohibit a Settling Distributor from entering this Judgment or the Agreement into evidence in any litigation or arbitration concerning (1) a Settling



Distributor's right to coverage under an insurance contract or (2) the enforcement of the releases provided for by the Agreement and this Judgment.

21. Preservation of Privilege. Nothing contained in the Agreement or this Judgment, and no act required to be performed pursuant to the Agreement or this Judgment, is intended to constitute, cause, or effect any waiver (in whole or in part) of any attorney-client privilege, work product protection, or common interest/joint defense privilege, and each Party agrees that it shall not make or cause to be made in any forum any assertion to the contrary.

22. Mutual Interpretation. The Parties agree and stipulate that the Agreement was negotiated on an arm's-length basis between parties of equal bargaining power and was drafted jointly by counsel for each Party. Accordingly, the Agreement is incorporated herein by reference and shall be mutually interpreted and not construed in favor of or against any Party, except as expressly provided for in the Agreement.

23. Retention of Jurisdiction. The Court shall retain jurisdiction of the Parties for the limited purpose of the resolution of disputes identified in Section VI.F.1 of the Agreement. The Court shall have jurisdiction over Participating Subdivisions in the State for the limited purposes identified in the Agreement.

24. Successors and Assigns. This Judgment is binding on each of the Settling Distributor's successors and assigns.

25. Modification. This Judgment shall not be modified (by the Court, by any other court, or by any other means) without the consent of the State and the Settling Distributors, or as provided for in Section XIV.U of the Agreement.

**JOINTLY APPROVED AND SUBMITTED FOR ENTRY:**

Dated: July 19, 2022

**KEITH ELLISON**  
Attorney General  
State of Minnesota

**/s/ Evan S. Romanoff**  
Evan S. Romanoff (#0398223)  
Assistant Attorney General  
445 Minnesota Street, Suite 1200  
St. Paul, MN 55101-2130  
(651) 757-1454  
evan.romanoff@ag.state.mn.us

**ATTORNEYS FOR STATE OF  
MINNESOTA**

Dated: July 19, 2022

**STOEL RIVES LLP**

**/s/ Margaret E. Dalton**  
Margaret E. Dalton (#387357)  
Marc A. Al (#247923)  
33 South Sixth Street, Suite 4200  
Minneapolis, MN 55402  
Telephone: (612) 373-8800  
maggie.dalton@stoel.com  
marc.al@stoel.com

**ATTORNEYS FOR CARDINAL  
HEALTH, INC.**

Dated: July 19, 2022

**QUARLES & BRADY LLP**

/s/ Eric J. Van Schyndle

Eric J. Van Schyndle, #0398845  
eric.vanschyndle@quarles.com  
411 East Wisconsin Avenue, Suite 2400  
Milwaukee, Wisconsin 53202  
(414) 277-5000 | Fax: (414) 271-3552

**ATTORNEYS FOR MCKESSON  
CORPORATION**

Dated: July 19, 2022

**NILAN JOHNSON LEWIS PA**

/s/ Tracy J. Van Steenburgh

Tracy J. Van Steenburgh (#141173)  
250 Marquette Avenue South, Suite 800  
Minneapolis, MN 55401  
Telephone: (612) 305-7500  
Facsimile: (612) 305-7501  
Email: tvan@nilanjohnson.com

**ATTORNEYS FOR  
AMERISOURCEBERGEN  
CORPORATION AND  
AMERISOURCEBERGEN DRUG  
CORPORATION**

**ORDER**

Having reviewed the terms of the foregoing Consent Judgment, which is incorporated herein by reference, and which the Court finds reasonable and appropriate, it is SO ORDERED.

BY THE COURT



Dated: July 20, 2022

Nelson, Laura (Judge)  
Jul 20 2022 3:38 PM

---

JUDGE OF DISTRICT COURT

LAURA E. NELSON

LET JUDGMENT BE ENTERED ACCORDINGLY.

# **EXHIBIT A**

**DISTRIBUTOR SETTLEMENT**  
**AGREEMENT**

## Table of Contents

|  | <b>Page</b> |
|--|-------------|
| I. Definitions.....  | 1           |
| II. Participation by States and Condition to Preliminary Agreement .....   | 13          |
| III. Injunctive Relief.....  | 13          |
| IV. Settlement Payments.....   | 13          |
| V. Allocation and Use of Settlement Payments.....  | 28          |
| VI. Enforcement.....   | 34          |
| VII. Participation by Subdivisions .....   | 40          |
| VIII. Condition to Effectiveness of Agreement and Filing of Consent Judgment .....   | 42          |
| IX. Additional Restitution.....  | 44          |
| X. Plaintiffs’ Attorneys’ Fees and Costs .....   | 44          |
| XI. Release .....  | 44          |
| XII. Later Litigating Subdivisions.....  | 49          |
| XIII. Reductions/Offsets .....   | 53          |
| XIV. Miscellaneous .....   | 54          |
| EXHIBIT A Alleged Harms .....  | A-1         |
| EXHIBIT B Enforcement Committee Organizational Bylaws.....   | B-1         |
| EXHIBIT C Litigating Subdivisions List .....   | C-1         |
| EXHIBIT D Later Litigating Subdivision Suspension and Offset Determinations.....   | D-1         |
| EXHIBIT E List of Opioid Remediation Uses .....  | E-1         |
| EXHIBIT F List of States and Overall Allocation Percentages .....  | F-1         |
| EXHIBIT G Subdivisions Eligible to Receive Direct Allocations from the Subdivision<br>Fund and Default Subdivision Fund Allocation Percentages ..... | G-1         |
| EXHIBIT H Participation Tier Determination <sup>1</sup> .....  | H-1         |
| EXHIBIT I Primary Subdivisions.....  | I-1         |

|   |     |
|---|-----|
| EXHIBIT J Settling Distributors’ Subsidiaries, Joint Ventures, and Predecessor Entities ..... | J-1 |
| EXHIBIT K Subdivision Settlement Participation Form .....                                     | K-1 |
| EXHIBIT L Settlement Fund Administrator .....   | L-1 |
| EXHIBIT M Settlement Payment Schedule .....   | M-1 |
| EXHIBIT N Additional Restitution Amount Allocation .....                                      | N-1 |
| EXHIBIT O Adoption of a State-Subdivision Agreement .....                                     | O-1 |
| EXHIBIT P Injunctive Relief .....   | P-1 |
| EXHIBIT Q Illustrative Examples of Prepayments.....   | Q-1 |
| EXHIBIT R Agreement on Attorneys’ Fees, Expenses and Costs.....                               | R-1 |
| EXHIBIT S Agreement on the State Outside Counsel Fee Fund .....                               | S-1 |
| EXHIBIT T Agreement on the State Cost Fund Administration.....                                | T-1 |
| EXHIBIT U ABC IRS Form 1098-F .....   | U-1 |
| EXHIBIT V Cardinal IRS Form 1098-F .....  | V-1 |
| EXHIBIT W McKesson IRS Form 1098-F .....  | W-1 |
| EXHIBIT X Severity Factors.....   | X-1 |



## DISTRIBUTOR SETTLEMENT AGREEMENT

This Settlement Agreement, dated as of July 21, 2021 (the “*Agreement*”), sets forth the terms of settlement between and among the Settling States, the Settling Distributors, and the Participating Subdivisions (as those terms are defined below). Upon satisfaction of the conditions set forth in Section II and Section VIII, this Agreement will be binding on all Settling States, Settling Distributors, and Participating Subdivisions. This Agreement will then be filed as part of Consent Judgments in the respective courts of each of the Settling States, pursuant to the terms set forth in Section VIII.

### **I. Definitions**

For all sections of this Agreement except Exhibit E and Exhibit P, the following definitions apply:

- A. “*Abatement Accounts Fund.*” The component of the Settlement Fund described in Section V.E.
- B. “*Additional Restitution Amount.*” The amount available to Settling States listed on Exhibit N totaling \$282,692,307.70.
- C. “*Agreement.*” This agreement, as set forth above. For the avoidance of doubt, this Agreement is inclusive of all exhibits.
- D. “*Alleged Harms.*” The alleged past, present, and future financial, societal, and public nuisance harms and related expenditures arising out of the alleged misuse and abuse of Products, non-exclusive examples of which are described in the documents listed on Exhibit A, that have allegedly arisen as a result of the physical and bodily injuries sustained by individuals suffering from opioid-related addiction, abuse, death, and other related diseases and disorders, and that have allegedly been caused by the Settling Distributors.
- E. “*Allocation Statute.*” A state law that governs allocation, distribution, and/or use of some or all of the Settlement Fund amounts allocated to that State and/or its Subdivisions. In addition to modifying the allocation set forth in Section V.D.2, an Allocation Statute may, without limitation, contain a Statutory Trust, further restrict expenditures of funds, form an advisory committee, establish oversight and reporting requirements, or address other default provisions and other matters related to the funds. An Allocation Statute is not required to address all three (3) types of funds comprising the Settlement Fund or all default provisions.
- F. “*Annual Payment.*” The total amount payable to the Settlement Fund Administrator by the Settling Distributors on the Payment Date each year, as calculated by the Settlement Fund Administrator pursuant to Section IV.B.1.e. For the avoidance of doubt, this term does not include the Additional Restitution Amount or amounts paid pursuant to Section X.
- G. “*Appropriate Official.*” As defined in Section XIV.F.3.
- H. “*Bankruptcy Code.*” Title 11 of the United States Code, 11 U.S.C. § 101, et seq.

I. “*Bar.*” Either: (1) a law barring Subdivisions in a State from maintaining Released Claims against Released Entities (either through a direct bar or through a grant of authority to release claims and the exercise of such authority in full) or (2) a ruling by the highest court of the State (or, in a State with a single intermediate court of appeals, the intermediate court of appeals when not subject to further review by the highest court of the State) setting forth the general principle that Subdivisions in the State may not maintain any Released Claims against Released Entities, whether on the ground of this Agreement (or the release in it) or otherwise. For the avoidance of doubt, a law or ruling that is conditioned or predicated upon payment by a Released Entity (apart from the Annual Payments by Settling Distributors under this Agreement) shall not constitute a Bar.

J. “*Case-Specific Resolution.*” Either: (1) a law barring the Subdivision at issue from maintaining any Released Claims against any Released Entities (either through a direct bar or through a grant of authority to release claims and the exercise of such authority in full); or (2) a ruling by a court of competent jurisdiction over the Subdivision at issue that the Subdivision may not maintain any Released Claims at issue against any Released Entities, whether on the ground of this Agreement (or the release in it) or otherwise. For the avoidance of doubt, a law or ruling that is conditioned or predicated upon payment by a Released Entity (apart from the Annual Payments by Settling Distributors under this Agreement) shall not constitute a Case-Specific Resolution.

K. “*Claim.*” Any past, present or future cause of action, claim for relief, cross-claim or counterclaim, theory of liability, demand, derivative claim, request, assessment, charge, covenant, damage, debt, lien, loss, penalty, judgment, right, obligation, dispute, suit, contract, controversy, agreement, *parens patriae* claim, promise, performance, warranty, omission, or grievance of any nature whatsoever, whether legal, equitable, statutory, regulatory or administrative, whether arising under federal, state or local common law, statute, regulation, guidance, ordinance or principles of equity, whether filed or unfiled, whether asserted or unasserted, whether known or unknown, whether accrued or unaccrued, whether foreseen, unforeseen or unforeseeable, whether discovered or undiscovered, whether suspected or unsuspected, whether fixed or contingent, and whether existing or hereafter arising, in all such cases, including, but not limited to, any request for declaratory, injunctive, or equitable relief, compensatory, punitive, or statutory damages, absolute liability, strict liability, restitution, abatement, subrogation, contribution, indemnity, apportionment, disgorgement, reimbursement, attorney fees, expert fees, consultant fees, fines, penalties, expenses, costs or any other legal, equitable, civil, administrative, or regulatory remedy whatsoever.

L. “*Claim-Over.*” A Claim asserted by a Non-Released Entity against a Released Entity on the basis of contribution, indemnity, or other claim-over on any theory relating to a Non-Party Covered Conduct Claim asserted by a Releasor.

M. “*Compensatory Restitution Amount.*” The aggregate amount paid or incurred by the Settling Distributors hereunder other than amounts paid as attorneys’ fees and costs or identified pursuant to Section V.B.2 as being used to pay attorneys’ fees, investigation costs or litigation costs.

N. *“Consent Judgment.”* A state-specific consent judgment in a form to be agreed by the Settling States and the Settling Distributors prior to the Initial Participation Date that, among other things, (1) approves this Agreement and (2) provides for the release set forth in Section XI.A, including the dismissal with prejudice of any Released Claims that the Settling State has brought against Released Entities.

O. *“Covered Conduct.”* Any actual or alleged act, failure to act, negligence, statement, error, omission, breach of any duty, conduct, event, transaction, agreement, misstatement, misleading statement or other activity of any kind whatsoever from the beginning of time through the Reference Date (and any past, present, or future consequence of any such act, failure to act, negligence, statement, error, omission, breach of duty, conduct, event, transaction, agreement, misstatement, misleading statement or other activity) relating in any way to (1) the discovery, development, manufacture, packaging, repackaging, marketing, promotion, advertising, labeling, recall, withdrawal, distribution, delivery, monitoring, reporting, supply, sale, prescribing, dispensing, physical security, warehousing, use or abuse of, or operating procedures relating to, any Product, or any system, plan, policy or advocacy relating to any Product or class of Products, including, but not limited to, any unbranded promotion, marketing, programs, or campaigns relating to any Product or class of Products; (2) the characteristics, properties, risks, or benefits of any Product; (3) the reporting, disclosure, non-reporting or non-disclosure to federal, state or other regulators of orders placed with any Released Entity; or (4) diversion control programs or suspicious order monitoring; *provided, however*, that as to any Claim that a Releasor has brought or could bring, Covered Conduct does not include non-compliance with statutory or administrative supply security standards concerning cleanliness of facilities or stopping counterfeit products, so long as such standards apply to the storage and distribution of both controlled and non-controlled pharmaceuticals.

P. *“Designated State.”* New York.

Q. *“Effective Date.”* The date sixty (60) calendar days after the Reference Date.

R. *“Enforcement Committee.”* A committee consisting of representatives of the Settling States and of the Participating Subdivisions. Exhibit B contains the organizational bylaws of the Enforcement Committee. Notice pursuant to Section XIV.Q shall be provided when there are changes in membership or contact information.

S. *“Final Order.”* An order or judgment of a court of competent jurisdiction with respect to the applicable subject matter (1) which has not been reversed or superseded by a modified or amended order, is not currently stayed, and as to which any right to appeal or seek certiorari, review, reargument, stay, or rehearing has expired, and as to which no appeal or petition for certiorari, review, reargument, stay, or rehearing is pending, or (2) as to which an appeal has been taken or petition for certiorari, review, reargument, stay, or rehearing has been filed and (a) such appeal or petition for certiorari, review, reargument, stay, or rehearing has been resolved by the highest court to which the order or judgment was appealed or from which certiorari, review, reargument, stay, or rehearing was sought, or (b) the time to appeal further or seek certiorari, review, reargument, stay, or rehearing has expired and no such further appeal or petition for certiorari, review, reargument, stay, or rehearing is pending.

- T. “*Global Settlement Abatement Amount.*” The abatement amount of \$19,045,384,616.
- U. “*Global Settlement Amount.*” The Global Settlement Amount is \$21 billion, which shall be divided into the Global Settlement Abatement Amount, the Additional Restitution Amount, and the Global Settlement Attorney Fee Amount.
- V. “*Global Settlement Attorney Fee Amount.*” The attorney fee amount of \$1,671,923,077.
- W. “*Incentive Payment A.*” The incentive payment described in Section IV.F.1.
- X. “*Incentive Payment B.*” The incentive payment described in Section IV.F.2.
- Y. “*Incentive Payment C.*” The incentive payment described in Section IV.F.3.
- Z. “*Incentive Payment D.*” The incentive payment described in Section IV.F.4.
- AA. “*Incentive Payment Final Eligibility Date.*” With respect to a Settling State, the date that is the earlier of (1) the fifth Payment Date, (2) the date of completion of opening statements in a trial of any action brought by a Subdivision in that State that includes a Released Claim against a Released Entity when such date is more than two (2) years after the Effective Date, or (3) two (2) years after the Effective Date in the event a trial of an action brought by a Subdivision in that State that includes a Released Claim against a Released Entity began after the Initial Participation Date but before two (2) years after the Effective Date.
- BB. “*Initial Participating Subdivision.*” A Subdivision that meets the requirements set forth in Section VII.D.
- CC. “*Initial Participation Date.*” January 26, 2022, as extended by written agreement of the Settling Distributors and the Enforcement Committee on December 22, 2021.
- DD. “*Injunctive Relief Terms.*” The terms described in Section III and set forth in Exhibit P.
- EE. “*Later Litigating Subdivision.*” A Subdivision (or Subdivision official asserting the right of or for the Subdivision to recover for alleged harms to the Subdivision and/or the people thereof) that: (1) first files a lawsuit bringing a Released Claim against a Released Entity after the Trigger Date; or (2) adds a Released Claim against a Released Entity after the Trigger Date to a lawsuit brought before the Trigger Date that, prior to the Trigger Date, did not include any Released Claims against a Released Entity; or (3) (a) was a Litigating Subdivision whose Released Claims against Released Entities were resolved by a legislative Bar or legislative Case-Specific Resolution as of the Trigger Date, (b) such legislative Bar or legislative Case-Specific Resolution is subject to a Revocation Event after the Trigger Date, and (c) the earlier of the date of completion of opening statements in a trial in an action brought by a Subdivision in that State that includes a Released Claim against a Released Entity or one hundred eighty (180) days from the Revocation Event passes without a Bar or Case-Specific Resolution being implemented as to that Litigating Subdivision or the Litigating Subdivision’s

Released Claims being dismissed; or (4) (a) was a Litigating Subdivision whose Released Claims against Released Entities were resolved by a judicial Bar or judicial Case-Specific Resolution as of the Trigger Date, (b) such judicial Bar or judicial Case-Specific Resolution is subject to a Revocation Event after the Trigger Date, and (c) such Litigating Subdivision takes any action in its lawsuit asserting a Released Claim against a Released Entity other than seeking a stay or dismissal.

FF. “*Later Participating Subdivision.*” A Participating Subdivision that is not an Initial Participating Subdivision, but meets the requirements set forth in Section VII.E.

GG. “*Litigating Subdivision.*” A Subdivision (or Subdivision official) that brought any Released Claim against any Released Entity prior to the Trigger Date; *provided, however*, that a Subdivision (or Subdivision official) that is a Prior Litigating Subdivision shall not be considered a Litigating Subdivision. Exhibit C is an agreed list of all Litigating Subdivisions. Exhibit C will be updated (including with any corrections) periodically, and a final version of Exhibit C will be attached hereto as of the Reference Date.

HH. “*National Arbitration Panel.*” The panel comprised as described in Section VI.F.2.b.

II. “*National Disputes.*” As defined in Section VI.F.2.a.

JJ. “*Net Abatement Amount.*” The Global Settlement Abatement Amount as reduced by the Tribal/W. Va. Subdivision Credit.

KK. “*Net Settlement Prepayment Amount.*” As defined in Section IV.J.1.

LL. “*Non-Litigating Subdivision.*” Any Subdivision that is neither a Litigating Subdivision nor a Later Litigating Subdivision.

MM. “*Non-Participating Subdivision.*” Any Subdivision that is not a Participating Subdivision.

NN. “*Non-Party Covered Conduct Claim.*” A Claim against any Non-Released Entity involving, arising out of, or related to Covered Conduct (or conduct that would be Covered Conduct if engaged in by a Released Entity).

OO. “*Non-Party Settlement.*” A settlement by any Releasor that settles any Non-Party Covered Conduct Claim and includes a release of any Non-Released Entity.

PP. “*Non-Released Entity.*” An entity that is not a Released Entity.

QQ. “*Non-Settling State.*” Any State that is not a Settling State.

RR. “*Offset Cap.*” The per-State dollar amount which the dollar-for-dollar offset described in Section XII.A cannot exceed in a Payment Year, to be calculated by multiplying the amount of the relevant Annual Payment apportioned to the State and to its Subdivisions for that Payment Year by the percentage for the applicable Participation Tier as set forth in Exhibit D.

SS. “*Opioid Remediation.*” Care, treatment, and other programs and expenditures (including reimbursement for past such programs or expenditures<sup>1</sup> except where this Agreement restricts the use of funds solely to future Opioid Remediation) designed to (1) address the misuse and abuse of opioid products, (2) treat or mitigate opioid use or related disorders, or (3) mitigate other alleged effects of, including on those injured as a result of, the opioid epidemic. Exhibit E provides a non-exhaustive list of expenditures that qualify as being paid for Opioid Remediation. Qualifying expenditures may include reasonable related administrative expenses.

TT. “*Opioid Tax.*” Any tax, assessment, license fee, surcharge or any other fee (other than a fixed prospective excise tax or similar tax or fee that has no restriction on pass-through) imposed by a State on a Settling Distributor on the sale, transfer or distribution of opioid products; *provided, however*, that neither the Excise Tax on sale of Opioids, Article 20-D of New York’s Tax Law nor the Opioid Stewardship Act, Article 33, Title 2-A of New York’s Public Health Law shall be considered an Opioid Tax for purposes of this Agreement.

UU. “*Overall Allocation Percentage.*” A Settling State’s percentage as set forth in Exhibit F. The aggregate Overall Allocation Percentages of all States (including Settling States and Non-Settling States) shall equal one hundred percent (100%).

VV. “*Participating Subdivision.*” Any Subdivision that meets the requirements for becoming a Participating Subdivision under Section VII.B and Section VII.C. Participating Subdivisions include both Initial Participating Subdivisions and Later Participating Subdivisions.

WW. “*Participation Tier.*” The level of participation in this Agreement as determined pursuant to Section VIII.C using the criteria set forth in Exhibit H.

XX. “*Parties.*” The Settling Distributors and the Settling States (each, a “*Party*”).

YY. “*Payment Date.*” The date on which the Settling Distributors make the Annual Payment pursuant to Section IV.B.

ZZ. “*Payment Year.*” The calendar year during which the applicable Annual Payment is due pursuant to Section IV.B. Payment Year 1 is 2021, Payment Year 2 is 2022 and so forth. References to payment “*for a Payment Year*” mean the Annual Payment due during that year. References to eligibility “*for a Payment Year*” mean eligibility in connection with the Annual Payment due during that year.

AAA. “*Preliminary Agreement Date.*” The date on which the Settling Distributors are to inform the Settling States of their determination whether the condition in Section II.B has been satisfied. The Preliminary Agreement Date shall be no more than fourteen (14) calendar days after the end of the notice period to States, unless it is extended by written agreement of the Settling Distributors and the Enforcement Committee.

BBB. “*Prepayment Notice.*” As defined in Section IV.J.1.

---

<sup>1</sup> Reimbursement includes amounts paid to any governmental entities for past expenditures or programs.

CCC. “*Primary Subdivision.*” A Subdivision that is a General Purpose Government (including, but not limited to, a municipality, county, county subdivision, city, town, township, parish, village, borough, gore, or any other entities that provide municipal-type government) with population over 10,000; *provided, however*, that as used in connection with Incentive Payment C, the population threshold is 30,000. Attached as Exhibit I is an agreed list of the Primary Subdivisions in each State.

DDD. “*Prior Litigating Subdivision*” A Subdivision (or Subdivision official) that brought any Released Claim against any Released Entity prior to the Trigger Date and all such Released Claims were separately settled or finally adjudicated prior to the Trigger Date; *provided, however*, that if the final adjudication was pursuant to a Bar, such Subdivision shall not be considered a Prior Litigating Subdivision. Notwithstanding the prior sentence, the Settling Distributors and the Settling State of the relevant Subdivision may agree in writing that the Subdivision shall not be considered a Prior Litigating Subdivision.

EEE. “*Product.*” Any chemical substance, whether used for medicinal or non-medicinal purposes, and whether natural, synthetic, or semi-synthetic, or any finished pharmaceutical product made from or with such substance, that is: (1) an opioid or opiate, as well as any product containing any such substance; or (2) benzodiazepine, carisoprodol, or gabapentin; or (3) a combination or “cocktail” of chemical substances prescribed, sold, bought, or dispensed to be used together that includes opioids or opiates. “Product” shall include, but is not limited to, any substance consisting of or containing buprenorphine, codeine, fentanyl, hydrocodone, hydromorphone, meperidine, methadone, morphine, oxycodone, oxymorphone, tapentadol, tramadol, opium, heroin, carfentanil, diazepam, estazolam, quazepam, alprazolam, clonazepam, oxazepam, flurazepam, triazolam, temazepam, midazolam, carisoprodol, gabapentin, or any variant of these substances or any similar substance. Notwithstanding the foregoing, nothing in this section prohibits a Settling State from taking administrative or regulatory action related to benzodiazepine (including, but not limited to, diazepam, estazolam, quazepam, alprazolam, clonazepam, oxazepam, flurazepam, triazolam, temazepam, and midazolam), carisoprodol, or gabapentin that is wholly independent from the use of such drugs in combination with opioids, *provided* such action does not seek money (including abatement and/or remediation) for conduct prior to the Effective Date.

FFF. “*Reference Date.*” The date on which the Settling Distributors are to inform the Settling States of their determination whether the condition in Section VIII has been satisfied. The Reference Date shall be no later than thirty (30) calendar days after the Initial Participation Date, unless it is extended by written agreement of the Settling Distributors and the Enforcement Committee.

GGG. “*Released Claims.*” Any and all Claims that directly or indirectly are based on, arise out of, or in any way relate to or concern the Covered Conduct occurring prior to the Reference Date. Without limiting the foregoing, Released Claims include any Claims that have been asserted against a Settling Distributor by any Settling State or Litigating Subdivision in any federal, state, or local action or proceeding (whether judicial, arbitral, or administrative) based on, arising out of, or relating to, in whole or in part, the Covered Conduct, or any such Claims that could be or could have been asserted now or in the future in those actions or in any comparable action or proceeding brought by a State, Subdivision, or Releasor (whether or not

such State, Subdivision, or Releasor has brought such action or proceeding). Released Claims also include all Claims asserted in any proceeding to be dismissed pursuant to this Agreement, whether or not such claims relate to Covered Conduct. The Parties intend that this term, “Released Claims,” be interpreted broadly. This Agreement does not release Claims by private individuals. It is the intent of the Parties that Claims by private individuals be treated in accordance with applicable law. Released Claims is also used herein to describe claims brought by a Later Litigating Subdivision or other non-party Subdivision that would have been Released Claims if they had been brought by a Releasor against a Released Entity.

HHH. “*Released Entities.*” With respect to Released Claims, the Settling Distributors and (1) all past and present subsidiaries, divisions, predecessors, successors, and assigns (in each case, whether direct or indirect) of each Settling Distributor; (2) all past and present subsidiaries and divisions (in each case, whether direct or indirect) of any entity described in subsection (1); (3) the respective past and present officers, directors, members, trustees, and employees of any of the foregoing (each for actions that occurred during and related to their work for, or employment with, any of the Settling Distributors or the foregoing entities); (4) all past and present joint ventures (whether direct or indirect) of each Settling Distributor or its subsidiaries, including in any Settling Distributor or subsidiary’s capacity as a participating member in such joint venture; (5) all direct or indirect parents and shareholders of the Settling Distributors (solely in their capacity as parents or shareholders of the applicable Settling Distributor with respect to Covered Conduct); and (6) any insurer of any Settling Distributor or any person or entity otherwise described in subsections (1)-(5) (solely in its role as insurer of such person or entity and subject to the last sentence of Section XI.C). Any person or entity described in subsections (3)-(6) shall be a Released Entity solely in the capacity described in such clause and shall not be a Released Entity with respect to its conduct in any other capacity. For the avoidance of doubt, CVS Health Corp., Walgreens Boots Alliance, Inc., and Walmart Inc. (collectively, the “*Pharmacies*”) are not Released Entities, nor are their direct or indirect past or present subsidiaries, divisions, predecessors, successors, assigns, joint ventures, shareholders, officers, directors, members, trustees, or employees (shareholders, officers, directors, members, trustees, and employees for actions related to their work for, employment with, or involvement with the Pharmacies) Released Entities. Notwithstanding the prior sentence, any joint venture or past or present subsidiary of a Settling Distributor is a Released Entity, including any joint venture between a Settling Distributor or any Settling Distributor’s subsidiary and a Pharmacy (or any subsidiary of a Pharmacy); *provided, however*, that any joint venture partner of a Settling Distributor or a Settling Distributor’s subsidiary is not a Released Entity unless it falls within subsections (1)-(6) above. Lists of Settling Distributors’ subsidiaries, joint ventures, and predecessor entities are appended to this Agreement as Exhibit J. With respect to joint ventures (including predecessor entities), only entities listed on Exhibit J are Released Entities. With respect to wholly-owned subsidiaries (including predecessor entities), Exhibit J represents a good faith effort by the Settling Distributors to list all such entities, but any and all wholly-owned subsidiaries (including predecessor entities) of any Settling Distributor are Released Entities, whether or not they are listed on Exhibit J. For the avoidance of doubt, any entity acquired, or joint venture entered into, by a Settling Distributor after the Reference Date is not a Released Entity.

III. “*Releasors.*” With respect to Released Claims, (1) each Settling State; (2) each Participating Subdivision; and (3) without limitation and to the maximum extent of the



power of each Settling State's Attorney General and/or Participating Subdivision to release Claims, (a) the Settling State's and Participating Subdivision's departments, agencies, divisions, boards, commissions, Subdivisions, districts, instrumentalities of any kind and attorneys, including its Attorney General, and any person in his or her official capacity whether elected or appointed to serve any of the foregoing and any agency, person, or other entity claiming by or through any of the foregoing, (b) any public entities, public instrumentalities, public educational institutions, unincorporated districts, fire districts, irrigation districts, and other Special Districts in a Settling State, and (c) any person or entity acting in a *parens patriae*, sovereign, quasi-sovereign, private attorney general, *qui tam*, taxpayer, or other capacity seeking relief on behalf of or generally applicable to the general public with respect to a Settling State or Subdivision in a Settling State, whether or not any of them participate in this Agreement. The inclusion of a specific reference to a type of entity in this definition shall not be construed as meaning that the entity is not a Subdivision. Each Settling State's Attorney General represents that he or she has or has obtained (or will obtain no later than the Initial Participation Date) the authority set forth in Section XI.G. In addition to being a Releasor as provided herein, a Participating Subdivision shall also provide the Subdivision Settlement Participation Form referenced in Section VII providing for a release to the fullest extent of the Participating Subdivision's authority.

JJJ. *"Revocation Event."* With respect to a Bar, Settlement Class Resolution, or Case-Specific Resolution, a revocation, rescission, reversal, overruling, or interpretation that in any way limits the effect of such Bar, Settlement Class Resolution, or Case-Specific Resolution on Released Claims, or any other action or event that otherwise deprives the Bar, Settlement Class Resolution, or Case-Specific Resolution of force or effect in any material respect.

KKK. *"Settlement Class Resolution."* A class action resolution in a court of competent jurisdiction in a Settling State (that is not successfully removed to federal court) with respect to a class of Subdivisions in that State that (1) conforms with that Settling State's statutes, case law, and rules of procedure regarding class actions; (2) is approved and entered as an order of a court of competent jurisdiction in that State and such order has become a Final Order; (3) is binding on all Non-Participating Subdivisions in that State (other than opt outs as permitted under the next sentence); (4) provides that all such Non-Participating Subdivisions may not bring any Released Claims against any Released Entities, whether on the ground of this Agreement (or the releases herein) or otherwise; and (5) does not impose any costs or obligations on Settling Distributors other than those provided for in this Agreement, or contain any provision inconsistent with any provision of this Agreement. If applicable state law requires that opt-out rights be afforded to members of the class, a class action resolution otherwise meeting the foregoing requirements shall qualify as a Settlement Class Resolution unless Subdivisions collectively representing more than one percent (1%) of the total population of that State opt out. In seeking certification of any Settlement Class, the applicable State and Participating Subdivisions shall make clear that certification is sought solely for settlement purposes and shall have no applicability beyond approval of the settlement for which certification is sought. Nothing in this Agreement constitutes an admission by any Party that class certification would be appropriate for litigation purposes in any case or for purposes unrelated to this Agreement.

LLL. *"Settlement Fund."* The interest-bearing fund established pursuant to this Agreement into which the Annual Payments are made under Section IV.

MMM. “*Settlement Fund Administrator.*” The entity that annually determines the Annual Payment (including calculating Incentive Payments pursuant to Section IV and any amounts subject to suspension, offset, or reduction pursuant to Section XII and Section XIII), annually determines the Participation Tier pursuant to Section VIII.C, administers the Settlement Fund, and distributes amounts into the Abatement Accounts Fund, State Fund, and Subdivision Fund pursuant to this Agreement. The duties of the Settlement Fund Administrator shall be governed by this Agreement. Prior to the Initial Participation Date, the Settling Distributors and the Enforcement Committee shall agree to selection and removal processes for and the identity of the Settlement Fund Administrator, and a detailed description of the Settlement Fund Administrator’s duties and responsibilities, including a detailed mechanism for paying the Settlement Fund Administrator’s fees and costs, all of which shall be appended to the Agreement as Exhibit L.

NNN. “*Settlement Fund Escrow.*” The interest-bearing escrow fund established pursuant to this Agreement to hold disputed or suspended payments made under this Agreement, and to hold the first Annual Payment until the Effective Date.

OOO. “*Settlement Payment Schedule.*” The schedule attached to this Agreement as Exhibit M.

PPP. “*Settlement Prepayment.*” As defined in Section IV.J.1.

QQQ. “*Settlement Prepayment Reduction Schedule.*” As defined in Section IV.J.1.

RRR. “*Settling Distributors.*” McKesson Corporation, Cardinal Health, Inc., and AmerisourceBergen Corporation (each, a “*Settling Distributor*”).

SSS. “*Settling State.*” A State that has entered into this Agreement with all Settling Distributors and delivers executed releases in accordance with Section VIII.A.

TTT. “*State.*” With the exception of West Virginia, which has addressed its claims separately and is excluded from participation in this Agreement, the states, commonwealths, and territories of the United States of America, as well as the District of Columbia. The 55 States are listed in Exhibit F. Additionally, the use of non-capitalized “state” to describe something (*e.g.*, “state court”) shall also be read to include parallel entities in commonwealths, territories, and the District of Columbia (*e.g.*, “territorial court”).

UUU. “*State Fund.*” The component of the Settlement Fund described in Section V.C.

VVV. “*State-Subdivision Agreement.*” An agreement that a Settling State reaches with the Subdivisions in that State regarding the allocation, distribution, and/or use of funds allocated to that State and to its Subdivisions. A State-Subdivision Agreement shall be effective if approved pursuant to the provisions of Exhibit O or if adopted by statute. Preexisting agreements addressing funds other than those allocated pursuant to this Agreement shall qualify if the approval requirements of Exhibit O are met. A State and its Subdivisions may revise a State-Subdivision Agreement if approved pursuant to the provisions of Exhibit O, or if such revision is adopted by statute.

WWW. “*Statutory Trust.*” A trust fund established by state law to receive funds allocated to a Settling State’s Abatement Accounts Fund and restrict any expenditures made using funds from such Settling State’s Abatement Accounts Fund to Opioid Remediation, subject to reasonable administrative expenses. A State may give a Statutory Trust authority to allocate one (1) or more of the three (3) types of funds comprising such State’s Settlement Fund, but this is not required.

XXX. “*Subdivision.*” Any (1) General Purpose Government (including, but not limited to, a municipality, county, county subdivision, city, town, township, parish, village, borough, gore, or any other entities that provide municipal-type government), School District, or Special District within a State, and (2) any other subdivision or subdivision official or sub-entity of or located within a State (whether political, geographical or otherwise, whether functioning or non-functioning, regardless of population overlap, and including, but not limited to, Nonfunctioning Governmental Units and public institutions) that has filed a lawsuit that includes a Released Claim against a Released Entity in a direct, *parens patriae*, or any other capacity. “General Purpose Government,” “School District,” and “Special District” shall correspond to the “five basic types of local governments” recognized by the U.S. Census Bureau and match the 2017 list of Governmental Units.<sup>2</sup> The three (3) General Purpose Governments are county, municipal, and township governments; the two (2) special purpose governments are School Districts and Special Districts.<sup>3</sup> “Fire District,” “Health District,” “Hospital District,” and “Library District” shall correspond to categories of Special Districts recognized by the U.S. Census Bureau.<sup>4</sup> References to a State’s Subdivisions or to a Subdivision “in,” “of,” or “within” a State include Subdivisions located within the State even if they are not formally or legally a sub-entity of the State; *provided, however*, that a “Health District” that includes any of the following words or phrases in its name shall not be considered a Subdivision: mosquito, pest, insect, spray, vector, animal, air quality, air pollution, clean air, coastal water, tuberculosis, and sanitary.

YYY. “*Subdivision Allocation Percentage.*” The portion of a Settling State’s Subdivision Fund set forth in Exhibit G that a Subdivision will receive pursuant to Section V.C or Section V.D if it becomes a Participating Subdivision. The aggregate Subdivision Allocation Percentage of all Subdivisions receiving a Subdivision Allocation Percentage in each State shall equal one hundred percent (100%). Immediately upon the effectiveness of any State-Subdivision Agreement, Allocation Statute, Statutory Trust, or voluntary redistribution allowed by Section V.D.3 (or upon the effectiveness of an amendment to any State-Subdivision Agreement,

<sup>2</sup> <https://www.census.gov/data/datasets/2017/econ/gus/public-use-files.html>

<sup>3</sup> *E.g.*, U.S. Census Bureau, “Technical Documentation: 2017 Public Use Files for State and Local Government Organization” at 7 (noting that “the Census Bureau recognizes five basic types of local governments,” that three of those are “general purpose governments” (county governments, municipal governments, and township governments), and that the other two are “school district and special district governments”), [https://www2.census.gov/programs-surveys/gus/datasets/2017/2017\\_gov\\_org\\_meth\\_tech\\_doc.pdf](https://www2.census.gov/programs-surveys/gus/datasets/2017/2017_gov_org_meth_tech_doc.pdf).

<sup>4</sup> A list of 2017 Government Units provided by the Census Bureau identifies 38,542 Special Districts and categorizes them by “FUNCTION\_NAME.” “Govt\_Units\_2017\_Final” spreadsheet, “Special District” sheet, included in “Independent Governments - list of governments with reference information,” <https://www.census.gov/data/datasets/2017/econ/gus/public-use-files.html>. As used herein, “Fire District” corresponds to Special District function name “24 – Local Fire Protection,” “Health District” corresponds to Special District function name “32 – Health,” “Hospital District” corresponds to Special District function name “40 – Hospitals,” and “Library District” corresponds to Special District function name “52 – Libraries.” *See id.*

Allocation Statute, Statutory Trust, or voluntary redistribution allowed by Section V.D.3) that addresses allocation from the Subdivision Fund, or upon any, whether before or after the Initial Participation Date, Exhibit G will automatically be amended to reflect the allocation from the Subdivision Fund pursuant to the State-Subdivision Agreement, Allocation Statute, Statutory Trust, or voluntary redistribution allowed by Section V.D.3. The Subdivision Allocation Percentages contained in Exhibit G may not change once notice is distributed pursuant to Section VII.A, except upon the effectiveness of any State-Subdivision Agreement, Allocation Statute, Statutory Trust, or voluntary redistribution allowed by Section V.D.3 (or upon the effectiveness of an amendment to any State-Subdivision Agreement, Allocation Statute, Statutory Trust, or voluntary redistribution allowed by Section V.D.3) that addresses allocation from the Subdivision Fund. For the avoidance of doubt, no Subdivision not listed on Exhibit G shall receive an allocation from the Subdivision Fund and no provision of this Agreement shall be interpreted to create such an entitlement.

ZZZ. “*Subdivision Fund*.” The component of the Settlement Fund described in Section V.C.

AAAA. “*Subdivision Settlement Participation Form*.” The form attached as Exhibit K that Participating Subdivisions must execute and return to the Settlement Fund Administrator.

BBBB. “*Suspension Amount*.” The amount calculated as follows: the per capita amount corresponding to the applicable Participation Tier as set forth in Exhibit D multiplied by the population of the Later Litigating Subdivision.

CCCC. “*Suspension Cap*.” The amount calculated as follows: the suspension percentage corresponding to the applicable Participation Tier as set forth in Exhibit D multiplied by the amount of the relevant Annual Payment apportioned to the State of the Later Litigating Subdivision and to Subdivisions in that State in each year of the suspension.

DDDD. “*Suspension Deadline*.” With respect to a lawsuit filed by a Later Litigating Subdivision asserting a Released Claim, the deadline set forth in Exhibit D corresponding to the applicable Participation Tier.

EEEE. “*Threshold Motion*.” A motion to dismiss or equivalent dispositive motion made at the outset of litigation under applicable procedure. A Threshold Motion must include as potential grounds for dismissal any applicable Bar or the relevant release by a Settling State or Participating Subdivision provided under this Agreement and, where appropriate under applicable law, any applicable limitations defense.

FFFF. “*Tribal/W. Va. Subdivision Credit*.” The Tribal/W. Va. Subdivision Credit shall equal 2.58% of the Global Settlement Abatement Amount.

GGGG. “*Trigger Date*.” In the case of a Primary Subdivision, the Reference Date. In the case of all other Subdivisions, the Preliminary Agreement Date.

## II. Participation by States and Condition to Preliminary Agreement

A. *Notice to States.* On July 22, 2021 this Agreement shall be distributed to all States. The States' Attorneys General shall then have a period of thirty (30) calendar days to decide whether to become Settling States. States that determine to become Settling States shall so notify the National Association of Attorneys General and Settling Distributors and shall further commit to obtaining any necessary additional State releases prior to the Reference Date. This notice period may be extended by written agreement of the Settling Distributors and the Enforcement Committee.

B. *Condition to Preliminary Agreement.* Following the notice period set forth in Section II.A above, the Settling Distributors shall determine on or before the Preliminary Agreement Date whether, in their sole discretion, enough States have agreed to become Settling States to proceed with notice to Subdivisions as set forth in Section VII below. If the Settling Distributors determine that this condition has been satisfied, and that notice to the Litigating Subdivisions should proceed, they will so notify the Settling States by providing notice to the Enforcement Committee and Settlement Fund Administrator on the Preliminary Agreement Date. If the Settling Distributors determine that this condition has not been satisfied, they will so notify the Settling States by providing notice to the Enforcement Committee and Settlement Fund Administrator, and this Agreement will have no further effect and all releases and other commitments or obligations contained herein will be void.

C. *Later Joinder by States.* After the Preliminary Agreement Date, a State may only become a Settling State with the consent of the Settling Distributors, in their sole discretion. If a State becomes a Settling State more than sixty (60) calendar days after the Preliminary Agreement Date, but on or before January 1, 2022, the Subdivisions in that State that become Participating Subdivisions within ninety (90) calendar days of the State becoming a Settling State shall be considered Initial Participating Subdivisions. A State may not become a Settling State after January 1, 2022.

D. *Litigation Activity.* Following the Preliminary Agreement Date, States that determine to become Settling States shall make best efforts to cease litigation activity against Settling Distributors, including by jointly seeking stays or severance of claim against the Settling Distributors, where feasible, and otherwise to minimize such activity by means of agreed deadline extensions and agreed postponement of depositions, document productions, and motion practice if a motion to stay or sever is not feasible or is denied.

## III. Injunctive Relief

A. *Injunctive Relief.* As part of the Consent Judgment, the Parties agree to the entry of the injunctive relief terms attached in Exhibit P.

## IV. Settlement Payments

A. *Settlement Fund.* All payments under this Section IV shall be made into the Settlement Fund, except that, where specified, they shall be made into the Settlement Fund Escrow. The Settlement Fund shall be allocated and used only as specified in Section V.

B. *Annual Payments.* The Settling Distributors shall make eighteen (18) Annual Payments, each comprised of base and incentive payments as provided in this Section IV, as well as fifty percent (50%) of the amount of any Settlement Fund Administrator costs and fees that exceed the available interest accrued in the Settlement Fund as provided in Section V.C.5, and as determined by the Settlement Fund Administrator as set forth in this Agreement.

1. All data relevant to the determination of the Annual Payment and allocations to Settling States and their Participating Subdivisions listed on Exhibit G shall be submitted to the Settlement Fund Administrator no later than sixty (60) calendar days prior to the Payment Date for each Annual Payment. The Settlement Fund Administrator shall then determine the Annual Payment, the amount to be paid to each Settling State and its Participating Subdivisions included on Exhibit G, and the amount of any Settlement Fund Administrator costs and fees, all consistent with the provisions in Exhibit L, by:

- a. determining, for each Settling State, the amount of base and incentive payments to which the State is entitled by applying the criteria under Section IV.D, Section IV.E, and Section IV.F;
- b. applying any suspensions, offsets, or reductions as specified under Section IV, Section XII, and Section XIII;
- c. applying any adjustment required as a result of prepayment or significant financial constraint, as specified under Section IV.J and Section IV.K;
- d. determining the amount of any Settlement Fund Administrator costs and fees that exceed the available interest accrued in the Settlement Fund, as well as the amounts, if any, of such costs and fees owed by Settling Distributors and out of the Settlement Fund pursuant to Section V.C.5;
- e. determining the total amount owed by Settling Distributors (including any amounts to be held in the Settlement Fund Escrow pending resolution of a case by a Later Litigating Subdivision as described in Section XII) to all Settling States and the Participating Subdivisions listed on Exhibit G; and
- f. the Settlement Fund Administrator shall then allocate, after subtracting the portion of any Settlement Fund Administrator costs and fees owed out of funds from the Settlement Fund pursuant to Section V.C.5, the Annual Payment pursuant to Section V.C and Section V.D among the Settling States, among the separate types of funds for each Settling State (if applicable), and among the Participating Subdivisions listed on Exhibit G.

2. The Settlement Fund Administrator shall also apply the allocation percentages set forth in Section IV.I and determine for each Settling Distributor the amount of its allocable share of the Annual Payment. For the avoidance of doubt, each Settling Distributor's liability for its share of the Annual Payment is several, and not joint.

3. As soon as possible, but no later than fifty (50) calendar days prior to the Payment Date for each Annual Payment and following the determination described in Section IV.B.1 and Section IV.B.2, the Settlement Fund Administrator shall give notice to the Settling Distributors, the Settling States, and the Enforcement Committee of the amount of the Annual Payment (including the amount of the Settlement Fund to be allocated to the Settlement Fund Administrator in costs and fees pursuant to Section V.C.5), the amount to be received by each Settling State, the amount to be received by the separate types of funds for each Settling State (if applicable), and the amount to be received by each Settling State's Participating Subdivisions listed on Exhibit G. The Settlement Fund Administrator shall also give notice to each Settling Distributor of the amount of its allocable share of the Annual Payment, including its allocable share of the amount of any Settlement Fund Administrator costs and fees that exceed the available interest accrued in the Settlement Fund pursuant to Section V.C.5.

4. Within twenty-one (21) calendar days of the notice provided by the Settlement Fund Administrator, any party may dispute, in writing, the calculation of the Annual Payment (including the amount allocated for Settlement Fund Administrator costs and fees), or the amount to be received by a Settling State and/or its Participating Subdivisions listed on Exhibit G. Such disputing party must provide a written notice of dispute to the Settlement Fund Administrator, the Enforcement Committee, any affected Settling State, and the Settling Distributors identifying the nature of the dispute, the amount of money that is disputed, and the Settling State(s) affected.

5. Within twenty-one (21) calendar days of the sending of a written notice of dispute, any affected party may submit a response, in writing, to the Settlement Fund Administrator, the Enforcement Committee, any affected Settling State, and the Settling Distributors identifying the basis for disagreement with the notice of dispute.

6. If no response is filed, the Settlement Fund Administrator shall adjust the amount calculated consistent with the written notice of dispute, and each Settling Distributor shall pay its allocable share of the adjusted amount, collectively totaling that year's Annual Payment, on the Payment Date. If a written response to the written notice of dispute is timely sent to the Settlement Fund Administrator, the Settlement Fund Administrator shall notify the Settling Distributors of the preliminary amount to be paid, which shall be the greater of the amount originally calculated by the Settling Administrator or the amount that would be consistent with the notice of dispute, *provided, however*, that in no circumstances shall the preliminary amount to be paid be higher than the maximum amount of Base and Incentive Payments A and D for that Payment Year as set forth on Exhibit M. For the avoidance of doubt, a transfer of suspended payments from the Settlement Fund Escrow pursuant to Section XII.A.2 does not count toward determining whether the amount to be paid is higher than the maximum amount of Base and Incentive Payments A and D for that Payment Year as set forth on Exhibit M.

7. The Settlement Fund Administrator shall place any disputed amount of the preliminary amount paid by the Settling Distributors into the Settlement Fund Escrow and shall disburse any undisputed amount to each Settling State and its Participating

Subdivisions listed on Exhibit G within fifteen (15) calendar days of the Payment Date or at such later time as directed by each Settling State.

8. Disputes described in this subsection shall be resolved in accordance with the terms of Section VI.F.

9. For the avoidance of doubt, no Subdivision not listed on Exhibit G shall receive an allocation from the Subdivision Fund and no provision of this Agreement shall be interpreted to create such an entitlement.

C. *Procedure for Annual Payment in Payment Years 1 and 2.* The process described in Section IV.B shall not apply to Payment Years 1 and 2. The procedure in lieu of Section IV.B.1 for Payment Years 1 and 2 is as set forth below:

1. The Payment Date for Payment Year 1 is September 30, 2021. *Provided* that the condition set forth in Section II.B has been satisfied, on or before such date, the Settling Distributors shall pay into the Settlement Fund Escrow the total amount of the base payment, Incentive Payment A for the Settling States (the amount specified in Exhibit M for Payment Year 1 reduced by the allocable share of any Non-Settling States), and the Settling Distributors' allocable share of the amount of any Settlement Fund Administrator costs and fees that exceed the available interest accrued in the Settlement Fund pursuant to Section V.C.5. In the event that, in accordance with the terms of Section VIII.A, the Settling Distributors determine not to proceed with the Settlement, or the Settlement does not become effective for any other reason, the funds held in the Settlement Fund Escrow shall immediately revert to the Settling Distributors. If the condition set forth in Section VIII.A is met, the Settlement Fund Administrator shall allocate the Annual Payment, after subtracting the portion of Settlement Fund Administrator costs and fees owed out of funds from the Settlement Fund pursuant to Section V.C.5, pursuant to Section V.C and Section V.D among the Settling States and their Participating Subdivisions listed on Exhibit G. The portion of any Settlement Fund Administrator costs and fees owed out of funds from the Settlement Fund pursuant to Section V.C.5 shall be available to the Settlement Fund Administrator for the payment of such costs and fees immediately. The remainder of the Annual Payment for Payment Year 1 shall be transferred by the Settlement Fund Administrator on the Effective Date from the Settlement Fund Escrow to the Settlement Fund and then to each Settling State and to its Initial Participating Subdivisions included on Exhibit G; *provided, however*, that for any Settling State where the Consent Judgment has not been entered as of the Effective Date, the funds allocable to that Settling State and its Participating Subdivisions included on Exhibit G shall not be transferred from the Settlement Fund Escrow or disbursed until ten (10) calendar days after the entry of the Consent Judgment in that State; and, *provided, further*, the Settlement Fund Administrator shall leave in the Settlement Fund Escrow funds allocated to Subdivisions included on Exhibit G that are not Initial Participating Subdivisions. Should such a Subdivision become a Participating Subdivision between the Initial Participation Date and the Effective Date, the allocation for such Participating Subdivision shall be transferred to the Settlement Fund and paid to the Participating Subdivision at the same time as Initial Participating Subdivisions in that State are paid.



2. The Payment Date for Payment Year 2 is July 15, 2022. On or before such date, the Settling Distributors shall pay into the Settlement Fund the total amount of the base payment, Incentive Payment A for the Settling States (the amount specified in Exhibit M for Payment Year 2 reduced by the allocable share of any Non-Settling States), and the Settling Distributors' allocable share of the amount of any Settlement Fund Administrator costs and fees that exceed the available interest accrued in the Settlement Fund pursuant to Section V.C.5. The portion of any Settlement Fund Administrator costs and fees owed out of funds from the Settlement Fund pursuant to Section V.C.5 shall be available to the Settlement Fund Administrator for the payment of such costs and fees immediately. The Settlement Fund Administrator shall disburse the remaining amounts to each Settling State and to its Participating Subdivisions included on Exhibit G within fifteen (15) calendar days of the Payment Date or at such later time as directed by each Settling State. If a Settling State enacts a legislative Bar after the Initial Participation Date, but before July 15, 2022, a Subdivision that meets the requirements for becoming a Participating Subdivision under Section VII prior to July 15, 2022 (but was not an Initial Participating Subdivision) shall be eligible to receive its allocated share (if any) for Payment Year 2, and it shall also receive any amounts allocated to it for Payment Year 1 from the Settlement Fund Escrow.

3. Any amounts remaining in the Settlement Fund Escrow for allocations to Subdivisions listed on Exhibit G that have not become Participating Subdivisions after all payments for Payment Year 2 are disbursed shall be transferred to the Settlement Fund and disbursed to the appropriate sub-funds in each Settling State pursuant to Section V.D.5.

4. Any disputes as to the allocation of the Annual Payments in Payment Years 1 and 2 shall be resolved pursuant to the process set forth in Section IV.B.3 through Section IV.B.8, except that in Payment Year 1, the Settlement Fund Administrator shall have until ten (10) calendar days after the Initial Participation Date to give notice of the amount to be received by each Settling State, the amount to be received by the separate types of funds for each Settling State (if applicable), and the amount to be received by each Initial Participating Subdivision in the Settling States that is listed on Exhibit G.

D. *Payment Date for Subsequent Payment Years.* The Payment Date for Payment Year 3 and successive Payment Years is July 15 of the third and successive years and the Annual Payment shall be made pursuant to the process set forth in Section IV.B, except that, with respect to Payment Year 3, Settling States shall have up to the Payment Date to become eligible for Incentive Payment A and thus avoid the reductions set forth in Section XIII. If a Settling State enacts a Bar less than sixty (60) calendar days before the Payment Date for Payment Year 3, each Settling Distributor shall pay, within thirty (30) calendar days of the Payment Year 3 Payment Date, its allocable share, pursuant to Section IV.I, of the difference between the Annual Payment as calculated by the Settlement Fund Administrator and the amount that would have been owed had the Settlement Fund Administrator taken the Bar into account.

E. *Base Payments.* Subject to the suspension, reduction, and offset provisions set forth in Section XII and Section XIII, the Settling Distributors shall collectively make base

payments equal to fifty-five percent (55%) of the Net Abatement Amount multiplied by the aggregate Overall Allocation Percentage of the Settling States. These payments will be due in installments consistent with Exhibit M over the eighteen (18) Payment Years and as adjusted by the Settlement Fund Administrator pursuant to the provisions in Section IV, Section XII, and Section XIII.

F. *Incentive Payments.* Subject to the suspension, offset, and reduction provisions set forth in Section XII and Section XIII, the Settling Distributors shall collectively make potential additional incentive payments totaling up to a maximum of forty-five percent (45%) of the Net Abatement Amount multiplied by the aggregate Overall Allocation Percentage of the Settling States, with the actual amount depending on whether and the extent to which the criteria set forth below are met in each Settling State. The incentive payments shall be divided among four (4) categories, referred to as Incentive Payments A-D. Incentive Payments A-C will be due in installments over the eighteen (18) Payment Years, and Incentive Payment D will be due in installments over thirteen (13) years beginning with Payment Year 6. The total amount of incentive payments in an Annual Payment shall be the sum of the incentive payments for which individual Settling States are eligible for that Payment Year under the criteria set forth below. The incentive payments shall be made with respect to a specific Settling State based on its eligibility for that year under the criteria set forth below.

1. Incentive Payment A. Incentive Payment A shall be equal to forty percent (40%) of the Net Abatement Amount multiplied by the aggregate Overall Allocation Percentage of the Settling States, provided all Settling States satisfy the requirements of Incentive Payment A. Incentive Payment A will be due to a Settling State as part of the Annual Payment in each of the eighteen (18) Payment Years that a Settling State is eligible for Incentive Payment A and shall equal a total potential maximum of \$7,421,605,477 if all States are eligible for all eighteen (18) Payment Years. Each Settling State's share of Incentive Payment A in a given year, *provided* that Settling State is eligible, shall equal the total maximum amount available for Incentive Payment A for that year as reflected in Exhibit M times the Settling State's Overall Allocation Percentage. Eligibility for Incentive Payment A is as follows:

a. For the Payment Years 1 and 2, all Settling States are deemed eligible for Incentive Payment A.

b. For each Payment Year other than Payment Years 1 and 2, a Settling State is eligible for Incentive Payment A if, as of sixty (60) calendar days prior to the Payment Date (except that in Payment Year 3, this date is as of the Payment Date), (i) there is a Bar in that State in full force and effect, (ii) there is a Settlement Class Resolution in that State in full force and effect, (iii) the Released Claims of all of the following entities are released through the execution of Subdivision Settlement Participation Forms, or there is a Case-Specific Resolution against such entities: all Primary Subdivisions, Litigating Subdivisions, School Districts with a K-12 student enrollment of at least 25,000 or .10% of a State's population, whichever is greater, and Health Districts and Hospital Districts that have at least one hundred twenty-five (125) hospital beds in one or more hospitals rendering services in that district; or (iv) a combination of

the actions in clauses (i)-(iii) has achieved the same level of resolution of Claims by Subdivisions (*e.g.*, a Bar against future litigation combined with full joinder by Litigating Subdivisions). For the avoidance of doubt, subsection (iv) cannot be satisfied unless all Litigating Subdivisions are Participating Subdivisions or there is a Case-Specific Resolution against any such Subdivisions that are not Participating Subdivisions. The Settling Distributors and the Enforcement Committee shall meet and confer in order to agree on data sources for purposes of this Section prior to the Preliminary Agreement Date.

c. Notwithstanding Section IV.F.1.b, for each Payment Year other than Payment Years 1 and 2, a Settling State that is not eligible for Incentive Payment A as of the Incentive Payment Final Eligibility Date shall not be eligible for Incentive Payment A for that Payment Year or any subsequent Payment Years.

d. If the Settling Distributors made a payment under Incentive Payment A solely on the basis of a Bar or Settlement Class Resolution in a Settling State and that Bar or Settlement Class Resolution is subsequently removed, revoked, rescinded, reversed, overruled, interpreted in a manner to limit the scope of the release, or otherwise deprived of force or effect in any material respect, that Settling State shall not be eligible for Incentive Payment A thereafter, unless the State requalifies for Incentive Payment A through any method pursuant to Section IV.F.1.b, in which case the Settling State shall be eligible for Incentive Payment A less any litigation fees and costs incurred by Settling Distributor in the interim, except that, if the re-imposition occurs after the completion of opening statements in a trial involving a Released Claim, the Settling State shall not be eligible for Incentive Payment A (unless this exception is waived by the Settling Distributors).

e. In determining the amount of Incentive Payment A that Settling Distributors will pay in a Payment Year and each Settling State's share, if any, of Incentive Payment A for that Payment Year, the Settlement Fund Administrator shall: (i) identify all Settling States that are eligible for Incentive Payment A; (ii) multiply the Overall Allocation Percentage for each such eligible Settling State by the maximum amount that Settling Distributors could owe with respect to Incentive Payment A for that Payment Year as listed on Exhibit M. The amount calculated in (ii) shall be the amount allocated to a Settling State eligible for Incentive Payment A for that Payment Year and the aggregate of each such amount for Settling States eligible for Incentive Payment A shall be the amount of Incentive Payment A Settling Distributors are obligated to pay in that Payment Year, all such amounts subject to the suspension, offset, and reduction provisions in Section XII and Section XIII.

2. Incentive Payment B. Incentive Payment B shall be available to Settling States that are not eligible for Incentive Payment A for the applicable Payment Year. Incentive Payment B shall be equal to up to twenty-five percent (25%) of the Net Abatement Amount multiplied by the aggregate Overall Allocation Percentage of the

Settling States. Incentive Payment B will be due to a Settling State as part of the Annual Payment in each of the eighteen (18) Payment Years that a Settling State is eligible for Incentive Payment B and equal a total potential maximum of \$4,638,503,423 if all States are eligible for all eighteen (18) Payment Years. Each Settling State's maximum share of Incentive Payment B in a given year shall equal the total maximum amount available for Incentive Payment B for that year as reflected in Exhibit M times the Settling State's Overall Allocation Percentage. Eligibility for Incentive Payment B is as follows:

a. A Settling State is not eligible for Incentive Payment B for a Payment Year for which it is eligible for Incentive Payment A.

b. Subject to Section IV.F.2.a, the amount of Incentive Payment B for which a Settling State is eligible in a Payment Year shall be a percentage of that State's maximum share of Incentive Payment B based on the extent to which (A) Litigating Subdivisions in the State are Participating Subdivisions or (B) there is a Case-Specific Resolution against Litigating Subdivisions in the State, collectively, "*Incentive B Eligible Subdivisions*." The percentage of the State's maximum share of Incentive Payment B that the State is eligible for in a Payment Year shall be determined according to the table below:

| <b>Percentage of Litigating Subdivision Population that is Incentive B Eligible Subdivision Population<sup>5</sup></b> | <b>Incentive Payment B Eligibility Percentage</b> |
|--|---|
| Up to 85%  | 0%  |
| 85%+   | 30%   |
| 86+  | 40%   |
| 91+  | 50%   |
| 95+  | 60%   |
| 99%+   | 95%   |
| 100%   | 100%  |

<sup>5</sup> The "Percentage of Litigating Subdivision Population that is Incentive B Eligible Subdivision Population" shall be determined by the aggregate population of the Settling State's Litigating Subdivisions that are Incentive B Eligible Subdivisions divided by the aggregate population of the Settling State's Litigating Subdivisions. In calculating the Settling State's population that resides in Litigating Subdivisions, (a) the population of the Settling State's Litigating Subdivisions shall be the sum of the population of all Litigating Subdivisions in the Settling State, notwithstanding that persons may be included within the population of more than one Litigating Subdivision, and (b) the population that resides in Incentive B Eligible Subdivisions shall be the sum of the population of the Incentive B Eligible Subdivisions, notwithstanding that persons may be included within the population of more than one Incentive B Eligible Subdivision. An individual Litigating Subdivision shall not be included more than once in the numerator, and shall not be included more than once in the denominator, of the calculation regardless if it (or any of its officials) is named as multiple plaintiffs in the same lawsuit; *provided, however*, that for the avoidance of doubt, no Litigating Subdivision will be excluded from the numerator or denominator under this sentence unless a Litigating Subdivision otherwise counted in the denominator has the authority to release the Claims (consistent with Section XI) of the Litigating Subdivision to be excluded. For the avoidance of doubt, a Settling State in which the population that resides in Incentive B Eligible Subdivisions is less than eighty-five percent (85%) of the population of Litigating Subdivisions shall not be eligible for any portion of Incentive Payment B.

c. In determining the amount that Settling Distributors will pay in a Payment Year under Incentive Payment B and each Settling State's share of Incentive Payment B for that Payment Year, the Settlement Fund Administrator shall: (i) identify all States that are eligible for Incentive Payment B because they are ineligible for Incentive Payment A; (ii) determine the Incentive Payment B eligibility percentage for each such Settling State; (iii) multiply the Incentive Payment B eligibility percentage for each such State by the Overall Allocation Percentage of that State; (iv) multiply the product from (iii) by the maximum amount that Settling Distributors could owe under Incentive Payment B for that Payment Year from Exhibit M. The amount calculated in (iv) shall be the amount allocated to a Settling State eligible for Incentive Payment B for that Payment Year, and the aggregate of such amounts for Settling States eligible for Incentive Payment B shall be the amount paid for that Payment Year by Settling Distributors with respect to Incentive Payment B, all such amounts subject to the suspension, offset, and reduction provisions in Section XII and Section XIII. If there are no Litigating Subdivisions in a Settling State, and that Settling State is otherwise eligible for Incentive Payment B, that Settling State will receive its full allocable share of Incentive Payment B.

d. A Settling State's eligibility for Incentive Payment B for a Payment Year shall be determined as of sixty (60) calendar days prior to the Payment Date for that Payment Year; *provided* that the percentage of Incentive Payment B for which a Settling State is eligible as of the Incentive Payment Final Eligibility Date shall cap its eligibility for that Payment Year and all subsequent Payment Years.

3. Incentive Payment C. Incentive Payment C shall be available to Settling States that are not eligible for Incentive Payment A for a Payment Year, including to Settling States that are also eligible for Incentive Payment B. Incentive Payment C shall be equal to up to fifteen percent (15%) of the Net Abatement Amount multiplied by the aggregate Overall Allocation Percentage of the Settling States. Incentive Payment C will be due to a Settling State as part of the Annual Payment in each of the eighteen (18) Payment Years that a Settling State is eligible for Incentive Payment C and equal a total potential maximum of \$2,783,102,054 if all States are eligible for all eighteen (18) Payment Years. Each Settling State's maximum share of Incentive Payment C in a given year shall equal the total maximum amount available for Incentive Payment C for that year as reflected in Exhibit M multiplied by the Settling State's Overall Allocation Percentage. Eligibility for Incentive Payment C is as follows:

a. A Settling State is not eligible for Incentive Payment C for a Payment Year in which it is eligible for Incentive Payment A.

b. Subject to Section IV.F.3.a, the amount of Incentive Payment C for which a Settling State is eligible in a Payment Year shall be a percentage of the State's maximum share of Incentive Payment C based on the extent to which (A) Non-Litigating Subdivisions that are Primary Subdivisions with a population

over 30,000 and Litigating Subdivisions in the State are Participating Subdivisions or (B) there is a Case-Specific Resolution against Non-Litigating Subdivisions that are Primary Subdivisions with a population over 30,000 and Litigating Subdivisions in the State, collectively, “*Incentive C Eligible Subdivisions*.” The percentage of the State’s maximum share of Incentive Payment C that the State is eligible for in a Payment Year shall be determined according to the table below:

| <b>Percentage of Relevant Subdivision Population that is Incentive C Eligible Population<sup>6</sup></b> | <b>Incentive Payment C Eligibility Percentage</b> |
|--|---|
| Up to 60%  | 0%  |
| 60%+   | 25%   |
| 70%+   | 35%   |
| 75%+   | 40%   |
| 80%+   | 45%   |
| 85%+   | 55%   |
| 90%+   | 60%   |
| 93%+   | 65%   |
| 94%+   | 75%   |
| 95+  | 90%   |
| 98+  | 95%   |
| 100%   | 100%  |

c. In determining the amount that Settling Distributors will pay in a Payment Year under Incentive Payment C and each Settling State’s share of Incentive Payment C for that Payment Year, the Settlement Fund Administrator shall: (i) identify all States that are eligible for Incentive Payment C because they are ineligible for Incentive Payment A; (ii) determine the Incentive Payment C eligibility percentage for each such Settling State; (iii) multiply the Incentive Payment C eligibility percentage for each such State by the Overall Allocation Percentage of that State; (iv) multiply the product from (iii) by the maximum

<sup>6</sup> The “Percentage of Relevant Subdivision Population that is Incentive C Eligible Population” shall be determined by the aggregate population of the Settling State’s Incentive C Eligible Subdivisions divided by the aggregate population of the Settling State’s Non-Litigating Primary Subdivisions with a population over 30,000 and Litigating Subdivisions (“*Incentive Payment C Subdivisions*”). None of the population figures shall include Prior Litigating Subdivisions. In calculating the Settling State’s population that resides in Incentive Payment C Subdivisions, (a) the population shall be the sum of the population of all Incentive Payment C Subdivisions in the Settling State, notwithstanding that persons may be included within the population of more than one Incentive Payment C Subdivision, and (b) the population that resides in Incentive C Eligible Subdivisions shall be the sum of the population of the Incentive C Eligible Subdivisions, notwithstanding that persons may be included within the population of more than one Incentive C Eligible Subdivision. An individual Incentive Payment C Subdivision shall not be included more than once in the numerator, and shall not be included more than once in the denominator, of the calculation regardless if it (or any of its officials) is named as multiple plaintiffs in the same lawsuit. For the avoidance of doubt, a Settling State in which the population that resides in Incentive C Eligible Subdivisions is less than sixty percent (60%) of the population of Incentive Payment C Subdivisions shall not be eligible for any portion of Incentive Payment C.

amount that Settling Distributors could owe under Incentive Payment C for that Payment Year from Exhibit M. The amount calculated in (iv) shall be the amount allocated to a Settling State eligible for Incentive Payment C for that Payment Year and the aggregate of such amounts for Settling States eligible for Incentive Payment C shall be the amount paid for that Payment Year by Settling Distributors with respect to Incentive Payment C, all such amounts subject to the suspension, offset, and reduction provisions in Section XII and Section XIII. If there are no Litigating Subdivisions or Non-Litigating Subdivisions that are Primary Subdivisions with a population of more than 30,000 in a Settling State, and that Settling State is otherwise eligible for Incentive Payment C, that Settling State will receive its full allocable share of Incentive Payment C.

d. A Settling State's eligibility for Incentive Payment C for a Payment Year shall be determined as of sixty (60) calendar days prior to the Payment Date for that Payment Year; *provided* that the percentage of Incentive Payment C for which a Settling State is eligible as of the Incentive Payment Final Eligibility Date shall cap its eligibility for that Payment Year and all subsequent Payment Years.

4. Incentive Payment D. Incentive Payment D shall be applied at Payment Year 6. Incentive Payment D shall be equal to five percent (5%) of the Net Abatement Amount multiplied by the aggregate Overall Allocation Percentage of the Settling States. Incentive Payment D will be due to a Settling State as part of the Annual Payment for each of thirteen (13) Payment Years (from Payment Year 6 to Payment Year 18) that any Settling State is eligible for Incentive Payment D and equal a total potential maximum of \$927,700,685 if all States are eligible for all thirteen (13) Payment Years. Each Settling State's share of Incentive Payment D in a given year shall equal the total maximum amount available for Incentive Payment D for that year as reflected in Exhibit M times the Settling State's Overall Allocation Percentage. Eligibility for Incentive Payment D is as follows:

a. A Settling State is eligible for Incentive Payment D if there has been no Later Litigating Subdivision in that State that has had a Claim against a Released Entity survive more than six (6) months after denial in whole or in part of a Threshold Motion.

b. A Settling State's eligibility for Incentive Payment D shall be determined as of sixty (60) calendar days prior to the Payment Date. If a Later Litigating Subdivision's lawsuit in that State survives more than six (6) months after denial in whole or in part of a Threshold Motion after that date, that State shall not be eligible for Incentive Payment D for the Payment Year in which that occurs and any subsequent Payment Year.

c. Notwithstanding Section IV.F.4, a Settling State can become re-eligible for Incentive Payment D if the lawsuit that survived a Threshold Motion is dismissed pursuant to a later motion on grounds included in the Threshold Motion, in which case the Settling State shall be eligible for Incentive Payment D

less any litigation fees and costs incurred by Settling Distributor in the interim, except that if the dismissal motion occurs after the completion of opening statements in such action, the Settling State shall not be eligible for Incentive Payment D.

d. For the avoidance of doubt, a Settling State may be eligible for Incentive Payment D whether or not it is eligible for Incentive Payments A-C.

e. In determining the amount of Incentive Payment D that Settling Distributors will pay in a Payment Year and each Settling State's share, if any, of Incentive Payment D for that Payment Year, the Settlement Fund Administrator shall: (i) identify all Settling States that are eligible for Incentive Payment D; (ii) multiply the Overall Allocation Percentage for each such eligible Settling State by the maximum amount that Settling Distributors could owe with respect to Incentive Payment D for that Payment Year listed on Exhibit M; and (iii) subtract any litigation fees and costs allowed to be deducted pursuant to Section IV.F.4.c. The amount calculated in (iii) shall be the amount allocated to a Settling State eligible for Incentive Payment D for that Payment Year and the aggregate of each such amount for Settling States eligible for Incentive Payment D shall be the amount of Incentive Payment D Settling Distributors are obligated to pay in that Payment Year, all such amounts subject to the suspension, reduction, and offset provisions in Section XII and Section XIII.

G. *Reductions/Offsets.* The base and incentive payments are subject to suspension, offset, and reduction as provided in Section XII and Section XIII.

H. *State-Specific Agreements.* Notwithstanding any other provision of this Agreement or any other agreement, in the event that: (1) the Settling Distributors enter into an agreement with any Settling State that resolves with finality such Settling State's Claims consistent with Section XI of this Agreement and such agreement has an effective date prior to the Effective Date of this Agreement (such agreement, a "State-Specific Agreement") and (2) pursuant to the terms of the State-Specific Agreement, any payments, or any portion thereof, made by the Settling Distributors thereunder are made in lieu of any payments (for the avoidance of doubt, including the Additional Restitution Amount), or any portion thereof, to be made under this Agreement and the Settling Distributors make such a payment pursuant to the State-Specific Agreement, then the Settling Distributors will reduce any payments allocable to such Settling State (whether made to the Settlement Fund Escrow or the Settlement Fund) made pursuant to this Agreement to the extent such amount was already paid pursuant to the terms of the State-Specific Agreement.

I. *Allocation of Payments among Settling Distributors.* Payments due from the Settling Distributors under this Section IV, Section IX, and Section X will be allocated among the Settling Distributors as follows: McKesson – 38.1%; Amerisource – 31.0%; Cardinal – 30.9%. A Settling Distributor's sole responsibility for payments under this Agreement shall be to make its share of each payment. The obligations of the Settling Distributors in this Agreement are several and not joint. No Settling Distributor shall be responsible for any portion of another Settling Distributor's share.



J. *Pre-payment Option.*

1. Any Settling Distributor shall have the right, subject to the limitations set forth in Section IV.J.3, to prepay any base payment or incentive payment in whole or in part, without premium or penalty (a “*Settlement Prepayment*”) by providing at least fourteen (14) calendar days prior written notice to the Settlement Fund Administrator and Enforcement Committee (a “*Prepayment Notice*”). Any Prepayment Notice shall specify: (a) the gross amount of the Settlement Prepayment (the “*Gross Settlement Amount*”), (b) the manner in which such Settlement Prepayment shall be applied to reduce such Settling Distributor’s future share of Annual Payments (*i.e.*, to which future year(s) the allocable portion of an Annual Payment owed by such Settling Distributor the Settlement Prepayment should be applied) (such manner of application, a “*Settlement Prepayment Reduction Schedule*”), (c) the net present value of the Settlement Prepayment as of the Prepayment Date based on the Settlement Prepayment Reduction Schedule using a discount rate equal to the prime rate as published by the *Wall Street Journal* on the date of the Prepayment Notice plus 1.75% (such net present value amount, the “*Net Settlement Prepayment Amount*”), and (d) the date on which the prepayment will be made, which shall be no more than fifteen (15) calendar days after the date of the Prepayment Notice (the “*Prepayment Date*”).

2. On the Prepayment Date the Settling Distributor shall pay the Net Settlement Prepayment Amount to the Settlement Fund and such amount shall be used only as specified in Section V. Following such payment, all future portions of the Annual Payments allocated to the applicable Settling Distributor under Section IV.E and Section IV.F shall be reduced pursuant to the Settlement Prepayment Reduction Schedule, and the Exhibit M will be updated to give effect to such reduction, and going forward such updated schedule will be Exhibit M.

3. A Settling Distributor’s right to make prepayments shall be subject to the following limitations:

a. Prepayments may apply to base payments or to both base and incentive payments. If the prepayment applies to both base and incentive payments, the prepayments will apply proportionately across base and incentive payments.

b. A Settling Distributor shall make no more than three (3) prepayments over the eighteen (18) year payment term. A Settling Distributor shall not make more than one (1) prepayment in a five (5) year period and there shall not be prepayments made in the first two (2) Payment Years.

c. Prepayments shall only be applied to one (1) or more of the three (3) Payment Years following the prepayment.

d. The total amount of a prepayment of base payments after discounting calculations shall not be larger than the base payment for the Payment Year with the lowest Annual Payment amount affected by the prepayment. The

total amount of a prepayment for both base payments and incentive payments shall not be larger than the base payment and anticipated incentive payment for the lowest Payment Year affected by the prepayment. The “anticipated incentive payment” for a future Payment Year shall reflect the incentives earned by each Settling State as of the time of the prepayment and any offsets or adjustments known at that time.

e. In a Payment Year against which there has been a prepayment, if the amount a Settling State is calculated to receive is greater than the amount prepaid prior to discounting calculations, the Settling Distributor shall pay the difference. If, in a Payment Year for which there has been a prepayment, the amount that a Settling State is calculated to receive is less than the amount calculated at the time of the prepayment, there shall be a credit for the difference to the Settling Distributor to be applied in the subsequent Payment Year(s), if any.

f. Prepayments shall be applied proportionately to all Settling States.

4. The Settling States may agree to a prepayment that does not apply these restrictions. Such a prepayment would need approval of Settling States representing at least ninety-five percent (95%) allocable share as measured by the allocations in Exhibit F; *provided, however*, that this provision does not limit or restrict any Settling State from negotiating its own prepayment with a Settling Distributor.

5. For illustrative purposes only, attached as Exhibit Q are examples showing a Settlement Prepayment, the related calculation of the Net Settlement Prepayment Amount, and the related adjustment to the Settlement Payment Schedule.

**K. *Significant Financial Constraint.***

1. A Settling Distributor’s allocable share of the Annual Payment for a Payment Year may, at the election of such Settling Distributor, be deferred either (a) up to the amount by which that share plus such Settling Distributor’s share of amounts payable under Section IX and Section X would exceed twenty percent (20%) of such Settling Distributor’s total operating cash flow (as determined pursuant to United States generally accepted accounting principles) for its fiscal year that concluded most recently prior to the due date for that payment or (b) (i) up to twenty-five percent (25%) if, as of thirty (30) calendar days preceding that payment date, the company’s credit rating from one or more of the three nationally recognized rating agencies is below BBB or Baa2 or (ii) up to one hundred percent (100%) if, as of thirty (30) calendar days preceding that payment date, the company’s credit rating from one or more of the three nationally recognized rating agencies is below BBB- or Baa3. If the reason for exceeding twenty percent (20%) of a Settling Distributor’s total operating cash flow or the decrease in credit rating is substantially attributable to the incurrence of debt to fund post-settlement acquisitions or to the payment of dividends and/or share repurchases that together are of an amount that exceeds the total amount of those two items for the prior fiscal year, no deferral is available. A Settling Distributor shall not be allowed to defer payment for a

Payment Year if that Settling Distributor engaged in any share repurchases in the three fiscal quarters prior to the Payment Date for that Payment Year.

2. If a Settling Distributor has reason to believe that it will not be able to pay some or all of its allocable share of the Annual Payment for a Payment Year, it shall provide at least ninety (90) calendar days' prior written notice to the Settlement Fund Administrator and Enforcement Committee (a "*Deferred Payment Notice*"). Any Deferred Payment Notice shall specify and include: (a) the gross amount of the payments owed (including the estimated allocable portion of the Annual Payment, and amounts owed under Section IX and Section X, by the relevant Settling Distributor), (b) the amount that the Settling Distributor believes it will be unable to pay, (c) the accounting and audited financial documents upon which the Settling Distributor relied for making this determination, and (d) any other relevant information for the Enforcement Committee to consider.

3. A Settling Distributor shall not utilize this provision during the first three (3) Payment Years. If a Settling Distributor defers some or all of the payments due in a Payment Year pursuant to this Section IV.K, it shall not repurchase any shares, or fund new acquisitions with an acquisition price greater than \$250 million, during the deferral period until the deferred amount is fully repaid with interest. Any amounts deferred shall bear interest at an interest rate equal to the prime rate as published by the *Wall Street Journal* on the date of the Deferral Payment Notice plus 0.5%.

4. The Settling Distributor shall pay all deferred amounts, including applicable interest on the next Payment Date. If the amounts previously deferred (including interest) together with the Settling Distributor's share of all payments due for a Payment Year would allow for a deferral under Section IV.K.1, the Settling Distributor shall pay as much of the previously deferred amounts (including interest) as it can pay without triggering the ability to defer payment and may defer the remainder as permitted under (and subject to the restrictions of) this Section IV.K.

5. Deferrals will apply proportionally across base payments and incentive payments. For the avoidance of doubt, this Section IV.K applies fully to Payment Years after the first three (3) Payment Years, including the base payments and all incentive payments due pursuant to this Agreement during the Payment Year at issue.

6. If a Settling Distributor could pay a portion of its allocable share of the Annual Payments due pursuant to this Agreement during a Payment Year without triggering this Section IV.K, the Settling Distributor shall be required to pay that portion as scheduled and only the excess would be subject to deferral at the election of the Settling Distributor (in whole or in part) as provided herein.

7. The Settling Distributor shall pay any deferred amounts, including applicable interest on or before the date on which the payment is due for Payment Year 18.

## V. Allocation and Use of Settlement Payments

A. *Components of Settlement Fund.* The Settlement Fund shall be comprised of an Abatement Accounts Fund, a State Fund, and a Subdivision Fund for each Settling State. The payments made under Section IV into the Settlement Fund shall be initially allocated among those three (3) sub-funds and distributed and used as provided below. Payments placed into the Settlement Fund do not revert back to the Settling Distributors.

### B. *Use of Settlement Payments.*

1. It is the intent of the Parties that the payments disbursed from the Settlement Fund to Settling States and Participating Subdivisions be for Opioid Remediation, subject to exceptions that must be documented in accordance with Section V.B.2. In no event may less than eighty-five percent (85%) of the Settling Distributors' maximum amount of payments pursuant to Section IV, Section IX, and Section X as set forth on Exhibit M over the entirety of all Payments Years (but not any single Payment Year) be spent on Opioid Remediation.

2. While disfavored by the Parties, a Settling State or a Participating Subdivision set forth on Exhibit G may use monies from the Settlement Fund (that have not been restricted by this Agreement solely to future Opioid Remediation) for purposes that do not qualify as Opioid Remediation. If, at any time, a Settling State or a Participating Subdivision set forth on Exhibit G uses any monies from the Settlement Fund for a purpose that does not qualify as Opioid Remediation, such Settling State or Participating Subdivision set forth on Exhibit G shall identify such amounts and report to the Settlement Fund Administrator and the Settling Distributors how such funds were used, including if used to pay attorneys' fees, investigation costs, litigation costs, or costs related to the operation and enforcement of this Agreement, respectively. It is the intent of the Parties that the reporting under this Section V.B.2 shall be available to the public. For the avoidance of doubt, (a) any amounts not identified under this Section V.B.2 as used to pay attorneys' fees, investigation costs, or litigation costs shall be included in the "Compensatory Restitution Amount" for purposes of Section VI.F and (b) Participating Subdivisions not listed on Exhibit G may only use monies from the Settlement Fund for purposes that qualify as Opioid Remediation.

### C. *Allocation of Settlement Fund.*

The allocation of the Settlement Fund allows for different approaches to be taken in different states, such as through a State-Subdivision Agreement. Given the uniqueness of States and their Subdivisions, Settling States and their Subdivisions are encouraged to enter into State-Subdivision Agreements in order to direct the allocation of their portion of the Settlement Fund. As set out below, the Settlement Fund Administrator will make an initial allocation to three (3) state-level sub-funds. The Settlement Fund Administrator will then, for each Settling State and its Participating Subdivisions, apply the terms of this Agreement and any relevant State-Subdivision Agreement, Statutory Trust, Allocation Statute, or voluntary redistribution of funds as set out below before disbursing the funds.

1. Base Payments. The Settlement Fund Administrator will allocate base payments under Section IV.D among the Settling States in proportion to their respective Overall Allocation Percentages. Base payments for each Settling State will then be allocated fifteen percent (15%) to its State Fund, seventy percent (70%) to its Abatement Accounts Fund, and fifteen percent (15%) to its Subdivision Fund. Amounts may be reallocated and will be distributed as provided in Section V.D.
2. Incentive Payments. The Settlement Fund Administrator will treat incentive payments under Section IV.F on a State-specific basis. Incentive payments for which a Settling State is eligible under Section IV.F will be allocated fifteen percent (15%) to its State Fund, seventy percent (70%) to its Abatement Accounts Fund, and fifteen percent (15%) to its Subdivision Fund. Amounts may be reallocated and will be distributed as provided in Section V.D.
3. Application of Adjustments. If a suspension, offset, or reduction under Section XII or Section XIII applies with respect to a Settling State, the suspension, offset, or reduction shall be applied proportionally to all amounts that would otherwise be apportioned and distributed to the State Fund, the Abatement Accounts Fund, and the Subdivision Fund for that State.
4. Settlement Fund Administrator. Prior to the Initial Participation Date, the Settling Distributors and the Enforcement Committee will agree to a detailed mechanism consistent with the foregoing for the Settlement Fund Administrator to follow in allocating, apportioning, and distributing payments, which shall then be appended hereto as Exhibit L.
5. Settlement Fund Administrator Costs. Any costs and fees associated with or arising out of the duties of the Settlement Fund Administrator as described in Exhibit L shall be paid from the interest accrued in the Settlement Fund Escrow and the Settlement Fund; *provided, however*, that if such accrued interest is insufficient to pay the entirety of any such costs and fees, Settling Distributors shall pay fifty percent (50%) of the additional amount and fifty percent (50%) shall be paid out of the Settlement Fund.

D. *Settlement Fund Reallocation and Distribution.*

As set forth below, within a particular Settling State's account, amounts contained in the Settlement Fund sub-funds may be reallocated and distributed per a State-Subdivision Agreement or other means. If the apportionment of amounts is not addressed and controlled under Section V.D.1 and Section V.D.2, then the default provisions of Section V.D.4 apply. It is not necessary that a State-Subdivision Agreement or other means of allocating funds pursuant to Section V.D.1 and Section V.D.2 address all of the Settlement Fund sub-funds. For example, a Statutory Trust might only address disbursements from a Settling State's Abatement Accounts Fund.

1. Distribution by State-Subdivision Agreement. If a Settling State has a State-Subdivision Agreement, amounts apportioned to that State's State Fund, Abatement Accounts Fund, and Subdivision Fund under Section V.C shall be reallocated and

distributed as provided by that agreement. Any State-Subdivision Agreement entered into after the Preliminary Agreement Date shall be applied only if it requires: (a) that all amounts be used for Opioid Remediation, except as allowed by Section V.B.2, and (b) that at least seventy percent (70%) of amounts be used solely for future Opioid Remediation.<sup>7</sup> For a State-Subdivision Agreement to be applied to the relevant portion of an Annual Payment, notice must be provided to the Settling Distributors and the Settlement Fund Administrator at least sixty (60) calendar days prior to the Payment Date.

2. Distribution by Allocation Statute. If a Settling State has an Allocation Statute and/or a Statutory Trust that addresses allocation or distribution of amounts apportioned to such State's State Fund, Abatement Accounts Fund, and/or Subdivision Fund and that, to the extent any or all such sub-funds are addressed, requires (1) all amounts to be used for Opioid Remediation, except as allowed by Section V.B.2, and (2) at least seventy percent (70%) of all amounts to be used solely for future Opioid Remediation,<sup>8</sup> then, to the extent allocation or distribution is addressed, the amounts apportioned to that State's State Fund, Abatement Accounts Fund, and Subdivision Fund under Section V.C shall be allocated and distributed as addressed and provided by the applicable Allocation Statute or Statutory Trust. For the avoidance of doubt, an Allocation Statute or Statutory Trust need not address all three (3) sub-funds that comprise the Settlement Fund, and if the applicable Allocation Statute or Statutory Trust does not address distribution of all or some of these three (3) sub-funds, the applicable Allocation Statute or Statutory Trust does not replace the default provisions described in Section V.D.4 of any such unaddressed fund. For example, if an Allocation Statute or Statutory Trust that meets the requirements of this Section V.D.2 only addresses funds restricted to abatement, then the default provisions in this Agreement concerning allocation among the three (3) sub-funds comprising the Settlement Fund and the distribution of the State Fund and Subdivision Fund for that State would still apply, while the distribution of the applicable State's Abatement Accounts Fund would be governed by the qualifying Allocation Statute or Statutory Trust.

3. Voluntary Redistribution. A Settling State may choose to reallocate all or a portion of its State Fund to its Abatement Accounts Fund. A Participating Subdivision included on Exhibit G may choose to reallocate all or a portion of its allocation from the Subdivision Fund to the State's Abatement Accounts Fund or to another Participating Subdivision. For a voluntary redistribution to be applied to the relevant portion of an Annual Payment, notice must be provided to the Settling Distributors and the Settlement Fund Administrator at least sixty (60) calendar days prior to the Payment Date.

4. Distribution in the Absence of a State-Subdivision Agreement, Allocation Statute, or Statutory Trust. If Section V.D.1 and Section V.D.2 do not apply, amounts

---

<sup>7</sup> Future Opioid Remediation includes amounts paid to satisfy any future demand by another governmental entity to make a required reimbursement in connection with the past care and treatment of a person related to the Alleged Harms.

<sup>8</sup> Future Opioid Remediation includes amounts paid to satisfy any future demand by another governmental entity to make a required reimbursement in connection with the past care and treatment of a person related to the Alleged Harms.

apportioned to that State's State Fund, Abatement Accounts Fund, and Subdivision Fund under Section V.C shall be distributed as follows:

a. Amounts apportioned to that State's State Fund shall be distributed to that State.

b. Amounts apportioned to that State's Abatement Accounts Fund shall be distributed consistent with Section V.E. Each Settling State shall submit to the Settlement Fund Administrator a designation of a lead state agency or other entity to serve as the single point of contact for that Settling State's funding requests from the Abatement Accounts Fund and other communications with the Settlement Fund Administrator. The designation of an individual entity is for administrative purposes only and such designation shall not limit funding to such entity or even require that such entity receive funds from this Agreement. The designated entity shall be the only entity authorized to request funds from the Settlement Fund Administrator to be disbursed from that Settling State's Abatement Accounts Fund. If a Settling State has established a Statutory Trust then that Settling State's single point of contact may direct the Settlement Fund Administrator to release the State's Abatement Accounts Fund to the Statutory Trust.

c. Amounts apportioned to that State's Subdivision Fund shall be distributed to Participating Subdivisions in that State included on Exhibit G per the Subdivision Allocation Percentage listed in Exhibit G. Section VII.I shall govern amounts that would otherwise be distributed to Non-Participating Subdivisions listed in Exhibit G. For the avoidance of doubt and notwithstanding any other provision in this Agreement, no Non-Participating Subdivision will receive any amount from the Settlement Fund, regardless of whether such Subdivision is included on Exhibit G.

d. Special Districts shall not be allocated funds from the Subdivision Fund, except through a voluntary redistribution allowed by Section V.D.3. A Settling State may allocate funds from its State Fund or Abatement Accounts Fund for Special Districts.

5. Restrictions on Distribution. No amounts may be distributed from the Subdivision Fund contrary to Section VII, *i.e.*, no amounts may be distributed directly to Non-Participating Subdivisions or to Later Participating Subdivisions to the extent such a distribution would violate Section VII.E through Section VII.H. Amounts allocated to the Subdivision Fund that cannot be distributed by virtue of the preceding sentence shall be distributed into the sub-account in the Abatement Accounts Fund for the Settling State in which the Subdivision is located, unless those payments are redirected elsewhere by a State-Subdivision Agreement described in Section V.D.1 or by an Allocation Statute or a Statutory Trust described in Section V.D.2.

E. *Provisions Regarding the Abatement Accounts Fund.*

1. State-Subdivision Agreement, Allocation Statute, and Statutory Trust Fund Provisions. A State-Subdivision Agreement, Allocation Statute, or Statutory Trust may govern the operation and use of amounts in that State's Abatement Accounts Fund so long as it complies with the requirements of Section V.D.1 or Section V.D.2, as applicable, and all direct payments to Subdivisions comply with Section VII.E through Section VII.H.

2. Absence of a State-Subdivision Agreement, Allocation Statute, or Statutory Trust. In the absence of a State-Subdivision Agreement, Allocation Statute, or Statutory Trust that addresses distribution, the Abatement Accounts Fund will be used solely for future Opioid Remediation<sup>9</sup> and the following shall apply with respect to a Settling State:

a. *Regional Remediation.*

(i) At least fifty percent (50%) of distributions for remediation from a State's Abatement Accounts Fund shall be annually allocated and tracked to the regional level. A Settling State may allow the Advisory Committee established pursuant to Section V.E.2.d to define its regions and assign regional allocation percentages. Otherwise, a Settling State shall (A) define its initial regions, which shall consist of one (1) or more General Purpose Subdivisions and which shall be designated by the state agency with primary responsibility for substance abuse disorder services employing, to the maximum extent practical, existing regions established in that State for opioid abuse treatment or other public health purposes; (B) assign initial regional allocation percentages to the regions based on the Subdivision Allocation Percentages in Exhibit G and an assumption that all Subdivisions included on Exhibit G will become Participating Subdivisions.

(ii) This minimum regional expenditure percentage is calculated on the Settling State's initial Abatement Accounts Fund allocation and does not include any additional amounts a Settling State has directed to its Abatement Accounts Fund from its State Fund, or any other amounts directed to the fund. A Settling State may dedicate more than fifty percent (50%) of its Abatement Accounts Fund to the regional expenditure and may annually adjust the percentage of its Abatement Accounts Fund dedicated to regional expenditures as long as the percentage remains above the minimum amount.

(iii) The Settling State (A) has the authority to adjust the definition of the regions, and (B) may annually revise the percentages

---

<sup>9</sup> Future Opioid Remediation includes amounts paid to satisfy any future demand by another governmental entity to make a required reimbursement in connection with the past care and treatment of a person related to the Alleged Harms.



allocated to each region to reflect the number of General Purpose Subdivisions in each region that are Non-Participating Subdivisions.

b. *Subdivision Block Grants.* Certain Subdivisions shall be eligible to receive regional allocation funds in the form of a block grant for future Opioid Remediation. A Participating Subdivision eligible for block grants is a county or parish (or in the case of States that do not have counties or parishes that function as political subdivisions, a city) that (1) does not contain a Litigating Subdivision or a Later Litigating Subdivision for which it has the authority to end the litigation through a release, bar or other action, (2) either (i) has a population of 400,000 or more or (ii) in the case of California has a population of 750,000 or more, and (3) has funded or otherwise managed an established health care or treatment infrastructure (*e.g.*, health department or similar agency). Each Subdivision eligible to receive block grants shall be assigned its own region.

c. *Small States.* Notwithstanding the provisions of Section V.E.2.a, Settling States with populations under four (4) million that do not have existing regions described in Section V.E.2.a shall not be required to establish regions. However, such a Settling State that contains one (1) or more Subdivisions eligible for block grants under Section V.E.2.c shall be divided regionally so that each block-grant eligible Subdivision is a region and the remainder of the state is a region.

d. *Advisory Committee.* The Settling State shall designate an Opioid Settlement Remediation Advisory Committee (the “*Advisory Committee*”) to provide input and recommendations regarding remediation spending from that Settling State’s Abatement Accounts Fund. A Settling State may elect to use an existing advisory committee or similar entity (created outside of a State-Subdivision Agreement or Allocation Statute); *provided, however*, the Advisory Committee or similar entity shall meet the following requirements:

(i) Written guidelines that establish the formation and composition of the Advisory Committee, terms of service for members, contingency for removal or resignation of members, a schedule of meetings, and any other administrative details;

(ii) Composition that includes at least an equal number of local representatives as state representatives;

(iii) A process for receiving input from Subdivisions and other communities regarding how the opioid crisis is affecting their communities, their abatement needs, and proposals for abatement strategies and responses; and

(iv) A process by which Advisory Committee recommendations for expenditures for Opioid Remediation will be made to and considered by the appropriate state agencies.

3. Abatement Accounts Fund Reporting. The Settlement Fund Administrator shall track and assist in the report of remediation disbursements as agreed to among the Settling Distributors and the Enforcement Committee.

F. *Nature of Payment*. Each of the Settling Distributors, the Settling States, and the Participating Subdivisions acknowledges and agrees that notwithstanding anything to the contrary in this Agreement, including, but not limited to, the scope of the Released Claims:

1. It has entered into this Agreement to avoid the delay, expense, inconvenience, and uncertainty of further litigation;

2. (a) The Settling States and Participating Subdivisions sought compensatory restitution (within the meaning of 26 U.S.C. § 162(f)(2)(A)) as damages for the Alleged Harms allegedly suffered by the Settling States and Participating Subdivisions; (b) the Compensatory Restitution Amount is no greater than the amount, in the aggregate, of the Alleged Harms allegedly suffered by the Settling States and Participating Subdivisions; and (c) the portion of the Compensatory Restitution Amount received by each Settling State or Participating Subdivision is no greater than the amount of the Alleged Harms allegedly suffered by such Settling State or Participating Subdivision;

3. The payment of the Compensatory Restitution Amount by the Settling Distributors constitutes, and is paid for, compensatory restitution (within the meaning of 26 U.S.C. § 162(f)(2)(A)) for alleged damage or harm (as compensation for alleged damage or harm arising out of alleged bodily injury) allegedly caused by the Settling Distributors;

4. The Compensatory Restitution Amount is being paid as compensatory restitution (within the meaning of 26 U.S.C. § 162(f)(2)(A)) in order to restore, in whole or in part, the Settling States and Participating Subdivisions to the same position or condition that they would be in had the Settling States and Participating Subdivisions not suffered the Alleged Harms; and

5. For the avoidance of doubt: (a) no portion of the Compensatory Restitution Amount represents reimbursement to any Settling State or Participating Subdivision or other person or entity for the costs of any investigation or litigation, (b) the entire Compensatory Restitution Amount is properly characterized as described in Section V.F, and (c) no portion of the Compensatory Restitution Amount constitutes disgorgement or is properly characterized as the payment of statutory or other fines, penalties, punitive damages, or other punitive assessments.

## **VI. Enforcement**

A. *Enforceability*. This Agreement is enforceable only by the Settling States and the Settling Distributors; *provided, however*, that Released Entities may enforce Section XI and Participating Subdivisions listed on Exhibit G have the enforcement rights described in Section VI.D. Except to the extent allowed by the Injunctive Relief Terms, Settling States and Participating Subdivisions shall not have enforcement rights with respect to either the terms of

this Agreement that apply only to or in other States or any Consent Judgment entered into by another Settling State. Participating Subdivisions shall not have enforcement rights against the Settling Distributors with respect to this Agreement or any Consent Judgment except that Participating Subdivisions listed on Exhibit G shall have enforcement rights as set forth herein as to payments that would be allocated to the Subdivision Fund or Abatement Accounts Fund pursuant to Section V; *provided, however*, that each Settling State shall allow Participating Subdivisions in such Settling State to notify it of any perceived violations of this Agreement or the applicable Consent Judgment.

B. *Jurisdiction.* The Settling Distributors consent to the jurisdiction of the court in which each Settling State files its Consent Judgment, limited to resolution of disputes identified in Section VI.F.1 for resolution in that court.

C. *Specific Terms Dispute Resolution.*

1. Any dispute that is addressed by the provisions set forth in the Injunctive Relief Terms shall be resolved as provided therein.

2. In the event that Settling Distributors believe that the eighty-five percent (85%) threshold established in Section V.B.1 is not being satisfied, any Party may request that the Settling Distributors and Enforcement Committee meet and confer regarding the use of funds to implement Section V.B.1. The completion of such meet-and-confer process is a precondition to further action regarding any such dispute. Further action concerning Section V.B.1 shall: (i) be limited to the Settling Distributors seeking to reduce their Annual Payments by no more than five percent (5%) of the difference between the actual amount of Opioid Remediation and the eighty-five percent (85%) threshold established in Section V.B.1; (ii) only reduce Annual Payments to those Settling States and their Participating Subdivisions that are below the eighty-five percent (85%) threshold established in Section V.B.1; and (iii) not reduce Annual Payments restricted to future Opioid Remediation.

D. *State-Subdivision Enforcement.*

1. A Subdivision shall not have enforcement rights against a Settling State in which it is located with respect to this Agreement or any Consent Judgment except that a Participating Subdivision listed on Exhibit G shall have enforcement rights (a) as provided for in a State-Subdivision Agreement, Allocation Statute, or Statutory Trust with respect to intrastate allocation or (b) in the absence of a State-Subdivision Agreement, Allocation Statute, or Statutory Trust, to allegations that (i) the Settling State's use of Abatement Accounts Fund monies were not used for uses similar to or in the nature of those uses contained in Exhibit E; or (ii) a Settling State failed to pay funds directly from the Abatement Accounts Fund to a Participating Subdivision eligible to receive a block grant pursuant to Section V.E.2.b.

2. A Settling State shall have enforcement rights against a Participating Subdivision located in its territory (a) as provided for in a State-Subdivision Agreement, Allocation Statute, or Statutory Trust; or (b) in the absence of a State-Subdivision

Agreement, Allocation Statute, or Statutory Trust, to allegations that the Participating Subdivisions' uses of Abatement Accounts Fund monies were not used for purposes similar to or in the nature of those uses contained in Exhibit E.

3. As between Settling States and Participating Subdivisions, the above rights are contractual in nature and nothing herein is intended to limit, restrict, change or alter any other existing rights under law.

E. *Subdivision Distributor Payment Enforcement.* A Participating Subdivision listed on Exhibit G shall have the same right as a Settling State pursuant to Section VI.F.2.a(v) to seek resolution regarding the failure by a Settling Distributor to make its allocable share of an Annual Payment in a Payment Year.

F. *Other Terms Regarding Dispute Resolution.*

1. Except to the extent provided by Section VI.C or Section VI.F.2, all disputes shall be resolved in either the court that entered the relevant Consent Judgment or, if no such Consent Judgment was entered, a state or territorial court with jurisdiction located wherever the seat of the relevant state government is located.

a. State court proceedings shall be governed by the rules and procedures of the relevant forum.

b. For the avoidance of doubt, disputes to be resolved in state court include, but are not limited to, the following:

(i) disputes concerning whether expenditures qualify as Opioid Remediation;

(ii) disputes between a Settling State and its Participating Subdivisions as provided by Section VI.D, except to the extent the State-Subdivision Agreement provides for other dispute resolution mechanisms. For the avoidance of doubt, disputes between a Settling State and any Participating Subdivision shall not be considered National Disputes;

(iii) whether this Agreement and relevant Consent Judgment are binding under state law;

(iv) the extent of the Attorney General's or other participating entity's authority under state law, including the extent of the authority to release claims;

(v) whether the definition of a Bar, a Case-Specific Resolution, Final Order, lead state agency as described in Section V.D.4.b, Later Litigating Subdivision, Litigating Subdivision, or Threshold Motion have been met; and

(vi) all other disputes not specifically identified in Section VI.C or Section VI.F.2.

c. Any Party may request that the National Arbitration Panel provide an interpretation of any provision of the settlement that is relevant to the state court determination, and the National Arbitration Panel shall make reasonable best efforts to supply such interpretation within the earlier of thirty (30) calendar days or the time period required by the state court proceedings. Any Party may submit that interpretation to the state court to the extent permitted by, and for such weight provided by, the state court's rules and procedures. If requested by a Party, the National Arbitration Panel shall request that its interpretation be accepted in the form of an *amicus curiae* brief, and any attorneys' fees and costs for preparing any such filing shall be paid for by the requesting Party.

2. National Disputes involving a Settling State, a Participating Subdivision that has enforcement rights pursuant to Section VI.A, and/or a Settling Distributor shall be resolved by the National Arbitration Panel.

a. National Disputes are disputes that are not addressed by Section VI.C, and which are exceptions to Section VI.F.1's presumption of resolution in state courts because they involve issues of interpretation of terms contained in this Agreement applicable to all Settling States without reference to a particular State's law. Disputes between a Settling State and any Participating Subdivision shall not be considered National Disputes. National Disputes are limited to the following:

(i) the amount of offset and/or credit attributable to Non-Settling States or the Tribal/W. Va. Subdivision Credit;

(ii) issues involving the scope and definition of Product;

(iii) interpretation and application of the terms "Covered Conduct," "Released Entities," and "Released Claims";

(iv) the allocation of payments among Settling Distributors as described in Section IV.I;

(v) the failure by a Settling Distributor to pay its allocable share of the Annual Payment or of the Additional Restitution Amount in a Payment Year, but for the avoidance of doubt, disputes between a Settling Distributor and a Settling State over the amounts owed only to that state that do not affect any other Settling State shall not be considered National Disputes;

(vi) the interpretation and application of the significant financial constraint provision in Section IV.K, including, without limitation, eligibility for and amount of deferrals for any given year, time for repayment, and compliance with restrictions during deferral term;

- (vii) the interpretation and application of the prepayment provisions as described in Section IV.J;
- (viii) the interpretation and application of any most-favored-nation provision in Section XIV.E;
- (ix) questions regarding the performance and/or removal of the Settlement Fund Administrator;
- (x) replacement of the Monitor, as provided in the Injunctive Relief Terms;
- (xi) disputes involving liability of successor entities;
- (xii) disputes that require a determination of the sufficiency of participation in order to qualify for Incentive Payments A, B, or C, as well as disputes over qualification for Participation Tiers;
- (xiii) disputes involving a Releasor's compliance with, and the appropriate remedy under, Section XI.B.I.A.3;
- (xiv) disputes requiring the interpretation of Agreement terms that are national in scope or impact, which shall mean disputes requiring the interpretation of Agreement terms that (i) concretely affect four (4) or more Settling States; and (ii) do not turn on unique definitions and interpretations under state law; and
- (xv) any dispute subject to resolution under Section VI.F.1 but for which all parties to the dispute agree to arbitration before the National Arbitration Panel under the provisions of this Section VI.F.2.

b. The National Arbitration Panel shall be comprised of three (3) arbitrators. One (1) arbitrator shall be chosen by the Settling Distributors, one (1) arbitrator shall be chosen by the Enforcement Committee with due input from Participating Subdivisions listed on Exhibit G, and the third arbitrator shall be agreed upon by the first two (2) arbitrators. The membership of the National Arbitration Panel is intended to remain constant throughout the term of this Agreement, but in the event that replacements are required, the retiring arbitrator shall be replaced by the party that selected him/her.

c. The National Arbitration Panel shall make reasonable best efforts to decide all matters within one hundred eighty (180) calendar days of filing, and in no event shall it take longer than one (1) year.

d. The National Arbitration Panel shall conduct all proceedings in a reasonably streamlined process consistent with an opportunity for the parties to be heard. Issues shall be resolved without the need for live witnesses where feasible,

and with a presumption in favor of remote participation to minimize the burdens on the parties.

e. To the extent allowed under state law, a Settling State, a Participating Subdivision that has enforcement rights pursuant to Section VI.A, and (at any party's request) the National Arbitration Panel may certify to an appropriate state court any question of state law. The National Arbitration Panel shall be bound by a final state court determination of such a certified question. The time period for the arbitration shall be tolled during the course of the certification process.

f. The arbitrators will give due deference to any authoritative interpretation of state law, including any declaratory judgment or similar relief obtained by a Settling State, a Participating Subdivision that has enforcement rights pursuant to Section VI.A, or Settling Distributor on a state law issue.

g. The decisions of the National Arbitration Panel shall be binding on Settling States, Participating Subdivisions, Settling Distributors, and the Settlement Fund Administrator. In any proceeding before the National Arbitration Panel involving a dispute between a Settling State and one or more Settling Distributors whose resolution could prejudice the rights of a Participating Subdivision(s) in that Settling State, such Participating Subdivision(s) shall be allowed to file a statement of view in the proceeding.

h. Nothing herein shall be construed so as to limit or otherwise restrict a State from seeking injunctive or other equitable relief in state court to protect the health, safety, or welfare of its citizens.

i. Each party shall bear its own costs in any arbitration or court proceeding arising under this Section VI. The costs for the arbitrators on the National Arbitration Panel shall be divided and paid equally by the disputing sides for each individual dispute, *e.g.*, a dispute between a Settling Distributor and Settling States/Participating Subdivisions shall be split fifty percent (50%) by the Settling Distributor and fifty percent (50%) by the Settling States/Participating Subdivisions that are parties to the dispute; a dispute between a Settling State and a Participating Subdivision shall be split fifty percent (50%) by the Settling State that is party to the dispute and fifty percent (50%) by any Participating Subdivisions that are parties to the dispute.

3. Prior to initiating an action to enforce pursuant to this Section VI.F, the complaining party must:

a. Provide written notice to the Enforcement Committee of its complaint, including the provision of the Consent Judgment and/or Agreement that the practice appears to violate, as well as the basis for its interpretation of the disputed provision. The Enforcement Committee shall establish a reasonable process and timeline for obtaining additional information from the involved

parties; *provided, however*, that the date the Enforcement Committee establishes for obtaining additional information from the parties shall not be more than forty-five (45) calendar days following the notice. The Enforcement Committee may advise the involved parties of its views on the complaint and/or seek to resolve the complaint informally.

b. Wait to commence any enforcement action until thirty (30) calendar days after the date that the Enforcement Committee establishes for obtaining additional information from the involved parties.

4. If the parties to a dispute cannot agree on the proper forum for resolution of the dispute under the provisions of Section VI.F.1 or Section VI.F.2, a committee comprising the Enforcement Committee and sufficient representatives of the Settling Distributors such that the members of the Enforcement Committee have a majority of one (1) member will determine the forum where the dispute will be initiated within twenty-eight (28) calendar days of receiving notification of the dispute relating to the proper forum. The forum identified by such committee shall be the sole forum for litigating the issue of which forum will hear the substantive dispute, and the committee's identification of such forum in the first instance shall not be entitled to deference by the forum selected.

G. *No Effect.* Nothing in this Agreement shall be interpreted to limit the Settling State's Civil Investigative Demand ("*CID*") or investigative subpoena authority, to the extent such authority exists under applicable state law and the *CID* or investigative subpoena is issued pursuant to such authority, and Settling Distributors reserve all of their rights in connection with a *CID* or investigative subpoena issued pursuant to such authority.

## **VII. Participation by Subdivisions**

A. *Notice.* No later than fifteen (15) calendar days after the Preliminary Agreement Date, the Settling States, with the cooperation of the Settling Distributors, shall send individual written notice of the opportunity to participate in this Agreement and the requirements of participation to all Subdivisions in the Settling States that are (1) Litigating Subdivisions or (2) Non-Litigating Subdivisions listed on Exhibit G. The costs of the written notice to such Subdivisions shall be paid for by the Settling Distributors. The Settling States, with the cooperation of the Settling Distributors, may also provide general notice reasonably calculated to alert Non-Litigating Subdivisions in the Settling States to this Agreement, the opportunity to participate in it, and the requirements for participation. Such notice may include publication and other standard forms of notification, as well as notice to national state and county organizations such as the National Association of Counties and the National League of Cities. The notice will include that the deadline for becoming an Initial Participating Subdivision is the Initial Participation Date. Nothing contained herein shall preclude a Settling State from providing further notice to or otherwise contacting any of its Subdivisions about becoming a Participating Subdivision, including beginning any of the activities described in this paragraph prior to the Preliminary Agreement Date.

B. *Requirements for Becoming a Participating Subdivision—Non-Litigating Subdivisions.* A Non-Litigating Subdivision in a Settling State may become a Participating



Subdivision by returning an executed Subdivision Settlement Participation Form to the Settlement Fund Administrator specifying (1) that the Subdivision agrees to the terms of this Agreement pertaining to Subdivisions, (2) that the Subdivision releases all Released Claims against all Released Entities, (3) that the Subdivision agrees to use monies it receives, if any, from the Settlement Fund pursuant to the applicable requirements of Section V; *provided, however*, that Non-Litigating Subdivisions may only use monies originating from the Settlement Fund for purposes that qualify as Opioid Remediation, and (4) that the Subdivision submits to the jurisdiction of the court where the applicable Consent Judgment is filed for purposes limited to that court's role under this Agreement. The required Subdivision Settlement Participation Form is attached as Exhibit K.

C. *Requirements for Becoming a Participating Subdivision—Litigating Subdivisions/Later Litigating Subdivisions.* A Litigating Subdivision or Later Litigating Subdivision in a Settling State may become a Participating Subdivision by returning an executed Subdivision Settlement Participation Form to the Settlement Fund Administrator and upon prompt dismissal with prejudice of its lawsuit. A Settling State may require each Litigating Subdivision in that State to specify on the Subdivision Settlement Participation Form whether its counsel has waived any contingency fee contract with that Participating Subdivision and whether, if eligible, it intends to seek fees pursuant to Exhibit R. The Settlement Fund Administrator shall provide quarterly reports of this information to the parties organized by Settling State. A Litigating Subdivision or Later Litigating Subdivision may not become a Participating Subdivision after the completion of opening statements in a trial of the lawsuit it brought that includes a Released Claim against a Released Entity.

D. *Initial Participating Subdivisions.* A Subdivision qualifies as an Initial Participating Subdivision if it meets the applicable requirements for becoming a Participating Subdivision set forth in Section VII.B or Section VII.C by the Initial Participation Date. All Subdivision Settlement Participation Forms shall be held in escrow by the Settlement Fund Administrator until the Reference Date.

E. *Later Participating Subdivisions.* A Subdivision that is not an Initial Participating Subdivision may become a Later Participating Subdivision by meeting the applicable requirements for becoming a Participating Subdivision set forth in Section VII.B or Section VII.C after the Initial Participation Date and by agreeing to be subject to the terms of a State-Subdivision Agreement (if any) or any other structure adopted or applicable pursuant to Section V.D or Section V.E. The following provisions govern what a Later Participating Subdivision can receive (but do not apply to Initial Participating Subdivisions):

1. Except as provided in Section IV.C, a Later Participating Subdivision shall not receive any share of any Annual Payment due before it became a Participating Subdivision.

2. A Later Participating Subdivision that becomes a Participating Subdivision after July 15, 2022 shall receive seventy-five percent (75%) of the share of future base or incentive payments that it would have received had it become a Later Participating Subdivision prior to that date (unless the Later Participating Subdivision is subject to Section VII.E.3 or Section VII.E.4).

3. A Later Participating Subdivision that, after the Initial Participation Date, maintains a lawsuit for a Released Claim(s) against a Released Entity and has judgment entered against it on every such Claim before it became a Participating Subdivision (other than a consensual dismissal with prejudice) shall receive fifty percent (50%) of the share of future base or incentive payments that it would have received had it become a Later Participating Subdivision prior to such judgment; *provided, however*, that if the Subdivision appeals the judgment and the judgment is affirmed with finality before the Subdivision becomes a Participating Subdivision, the Subdivision shall not receive any share of any base payment or incentive payments.

4. A Later Participating Subdivision that becomes a Participating Subdivision while a Bar or Case-Specific Resolution involving a different Subdivision exists in its State shall receive twenty-five percent (25%) of the share of future base or incentive payments that it would have received had it become a Later Participating Subdivision without such Bar or Case-Specific Resolution.

F. *No Increase in Payments.* Amounts to be received by Later Participating Subdivisions shall not increase the payments due from the Settling Distributors.

G. *Ineligible Subdivisions.* Subdivisions in Non-Settling States and Prior Litigating Subdivisions are not eligible to be Participating Subdivisions.

H. *Non-Participating Subdivisions.* Non-Participating Subdivisions shall not directly receive any portion of any Annual Payment, including from the State Fund and direct distributions from the Abatement Accounts Fund; however, a Settling State may choose to fund future Opioid Remediation that indirectly benefits Non-Participating Subdivisions.

I. *Unpaid Allocations to Later Participating Subdivisions and Non-Participating Subdivisions.* Any base payment and incentive payments allocated pursuant to Section V.D to a Later Participating Subdivision or Non-Participating Subdivision that cannot be paid pursuant to this Section VII, including the amounts that remain unpaid after the reductions required by Section VII.E.2 through Section VII.E.4, will be allocated to the Abatement Accounts Fund for the Settling State in which the Subdivision is located, unless those payments are redirected elsewhere by a State-Subdivision Agreement or by a Statutory Trust.

### **VIII. Condition to Effectiveness of Agreement and Filing of Consent Judgment**

A. *Determination to Proceed With Settlement.*

1. The Settling States shall confer with legal representatives of the Participating Subdivisions listed on Exhibit G and inform the Settling Distributors no later than eighteen (18) calendar days prior to the Reference Date whether there is sufficient participation to proceed with this Agreement. Within seven (7) calendar days of informing the Settling Distributors that there is sufficient participation to proceed, the Settling States will deliver all signatures and releases required by the Agreement to be provided by the Settling States to the Settling Distributors.

2. If the Settling States inform Settling Distributors that there is sufficient participation, the Settling Distributors will then determine on or before the Reference Date whether there is sufficient State participation and sufficient resolution of the Claims of the Litigating Subdivisions in the Settling States (through participation under Section VII, Case-Specific Resolution(s) and Bar(s)) to proceed with this Agreement. The determination shall be in the sole discretion of the Settling Distributors and may be based on any criteria or factors deemed relevant by the Settling Distributors.

B. *Notice by Settling Distributors.* On or before the Reference Date, the Settling Distributors shall inform the Settling States of their determination pursuant to Section VIII.A. If the Settling Distributors determine to proceed, the Parties will proceed to file the Consent Judgments and the obligations in the Subdivision Settlement Participation Forms will be effective and binding as of the Reference Date. If the Settling Distributors determine not to proceed, this Agreement will have no further effect, any amounts placed in escrow for Payment Year 1, including funds referenced in Section IV.C.1, Section IX, Section X, and Exhibit M, shall be returned to the Settling Distributors, and all releases (including those contained in Subdivision Settlement Participation Forms) and other commitments or obligations contained herein or in Subdivision Settlement Participation Forms will be void.

C. *Determination of the Participation Tier.*

1. On July 1, 2022, as extended by written agreement of the Settling Distributors and the Enforcement Committee, *provided* that Settling Distributors determine to proceed with this Agreement, the Settlement Fund Administrator shall determine the Participation Tier. The criteria used to determine the Participation Tier are set forth in Exhibit H. Any disputes as to the determination of the Participation Tier shall be decided by the National Arbitration Panel.

2. The Participation Tier shall be redetermined by the Settlement Fund Administrator annually as of the Payment Date, beginning with Payment Year 3, pursuant to the criteria set forth in Exhibit H.

3. After Payment Year 6, the Participation Tier cannot move higher, unless this restriction is waived by the Settling Distributors.

4. In the event that a Participation Tier redetermination moves the Participation Tier higher, and that change is in whole or in part as a result of the post-Reference Date enactment of a Bar and there is later a Revocation Event with respect to such Bar, then on the next Payment Date that is at least one hundred eighty (180) calendar days after the Revocation Event, the Participation Tier shall move down to the Participation Tier that would have applied had the Bar never been enacted, unless the Bar is reinstated or all Subdivisions affected by the Revocation Event become Participating Subdivisions within one hundred eighty (180) calendar days of the Revocation Event. This is the sole circumstance in which, on a nationwide basis, the Participation Tier can move down.

5. In the event that there is a post-Reference Date Revocation Event with respect to a Bar that was enacted in a Settling State prior to the Reference Date, then, on the next Payment Date that is at least one hundred eighty (180) calendar days after the Revocation Event, unless the Bar is reinstated or all Subdivisions affected by the Revocation Event become Participating Subdivisions within one hundred eighty (180) calendar days of the Revocation Event, the Participation Tier shall decrease – solely for the State in which the Revocation Event occurred – to the Participation Tier commensurate with the percentage of Litigating Subdivisions in that State that are Participating Subdivisions and the percentage of Non-Litigating Subdivisions that are both Primary Subdivisions and Participating Subdivisions, according to the criteria set forth in Exhibit G, except that the calculations shall be performed as to that State alone. For the avoidance of doubt and solely for the calculation in this subparagraph, the Settling States Column of Exhibit H shall play no role. This is the sole circumstance in which one Settling State will have a different Participation Tier than other Settling States.

6. The redetermination of the Participation Tier under Section VIII.C.2 shall not affect payments already made or suspensions, offsets, or reductions already applied.

## **IX. Additional Restitution**

A. *Additional Restitution Amount.* Pursuant to the schedule set forth in Exhibit M and subject to the reduction specified in Section IX.B, the Settling Distributors shall pay an Additional Restitution Amount to the Settling States listed in Exhibit N. Such funds shall be paid, on the schedule set forth on Exhibit M, on the Payment Date for each relevant Payment Year to such Settling States as allocated by the Settlement Fund Administrator pursuant to Exhibit N.

B. *Reduction of Additional Restitution Amount.* In the event that any Non-Settling States appear on Exhibit N, the amounts owed by Settling Distributors pursuant to this Section IX shall be reduced by the allocations set forth on Exhibit N for any such Non-Settling States.

C. *Use of Funds.* All funds paid as an Additional Restitution Amount shall be part of the Compensatory Restitution Amount, shall be used for Opioid Remediation, except as allowed by Section V.B.2, and shall be governed by the same requirements as specified in Section V.F.

## **X. Plaintiffs' Attorneys' Fees and Costs**

The Agreement on Attorneys' Fees, Expenses and Costs is set forth in Exhibit R and incorporated herein by reference. The Agreement on the State Outside Counsel Fee Fund and Agreement on the State Cost Fund Administration are set forth in Exhibit S and Exhibit T, respectively, and are incorporated herein by reference.

## **XI. Release**

A. *Scope.* As of the Effective Date, the Released Entities are hereby released and forever discharged from all of the Releasers' Released Claims. Each Settling State (for itself and its Releasers) and Participating Subdivision hereby absolutely, unconditionally, and irrevocably

covenants not to bring, file, or claim, or to cause, assist or permit to be brought, filed, or claimed, or to otherwise seek to establish liability for any Released Claims against any Released Entity in any forum whatsoever. The releases provided for in this Agreement are intended by the Parties to be broad and shall be interpreted so as to give the Released Entities the broadest possible bar against any liability relating in any way to Released Claims and extend to the full extent of the power of each Settling State and its Attorney General to release claims. This Agreement shall be a complete bar to any Released Claim.

B. *Claim-Over and Non-Party Settlement.*

1. It is the intent of the Parties that:

a. Released Entities should not seek contribution or indemnification (other than pursuant to an insurance contract), from other parties for their payment obligations under this Agreement;

b. the payments made under this Agreement shall be the sole payments made by the Released Entities to the Releasors involving, arising out of, or related to Covered Conduct (or conduct that would be Covered Conduct if engaged in by a Released Entity);

c. Claims by Releasors against non-Parties should not result in additional payments by Released Entities, whether through contribution, indemnification or any other means; and

d. the Agreement meets the requirements of the Uniform Contribution Among Joint Tortfeasors Act and any similar state law or doctrine that reduces or discharges a released party's liability to any other parties.

The provisions of this Section XI.B are intended to be implemented consistent with these principles. This Agreement and the releases and dismissals provided for herein are made in good faith.

2. No Released Entity shall seek to recover for amounts paid under this Agreement based on indemnification, contribution, or any other theory from a manufacturer, pharmacy, hospital, pharmacy benefit manager, health insurer, third-party vendor, trade association, distributor, or health care practitioner; *provided* that a Released Entity shall be relieved of this prohibition with respect to any entity that asserts a Claim-Over against it. For the avoidance of doubt, nothing herein shall prohibit a Released Entity from recovering amounts owed pursuant to insurance contracts.

3. To the extent that, on or after the Reference Date, any Releasor enters into a Non-Party Settlement, including in any bankruptcy case or through any plan of reorganization (whether individually or as a class of creditors), the Releasor will include (or in the case of a Non-Party Settlement made in connection with a bankruptcy case, will cause the debtor to include), unless prohibited from doing so under applicable law, in the Non-Party Settlement a prohibition on contribution or indemnity of any kind substantially equivalent to that required from the Settling Distributors in Section XI.B.2, or a release

from such Non-Released Entity in favor of the Released Entities (in a form equivalent to the releases contained in this Agreement) of any Claim-Over. The obligation to obtain the prohibition and/or release required by this subsection is a material term of this Agreement.

4. In the event that any Releasor obtains a judgment with respect to Non-Party Covered Conduct against a Non-Released Entity that does not contain a prohibition like that described in Section XI.B.3, or any Releasor files a Non-Party Covered Conduct Claim against a Non-Released Entity in bankruptcy or a Releasor is prevented for any reason from obtaining a prohibition/release in a Non-Party Settlement as provided in Section XI.B.3, and such Non-Released Entity asserts a Claim-Over against a Released Entity, the Released Entity shall be relieved of the prohibition in Section XI.B.2 with respect to that Non-Released Entity and that Releasor and the Settling Distributors shall take the following actions to ensure that the Released Entities do not pay more with respect to Covered Conduct to Releasors or to Non-Released Entities than the amounts owed under this Settlement Agreement by the Settling Distributors:

a. Settling Distributors shall notify that Releasor of the Claim-Over within sixty (60) calendar days of the assertion of the Claim-Over or sixty (60) calendar days of the Effective Date of this Settlement Agreement, whichever is later;

b. Settling Distributors and that Releasor shall meet and confer concerning the means to hold Released Entities harmless and ensure that they are not required to pay more with respect to Covered Conduct than the amounts owed by Settling Distributors under this Agreement;

c. That Releasor and Settling Distributors shall take steps sufficient and permissible under the law of the State of the Releasor to hold Released Entities harmless from the Claim-Over and ensure Released Entities are not required to pay more with respect to Covered Conduct than the amounts owed by Settling Distributors under this Agreement. Such steps may include, where permissible:

(i) Filing of motions to dismiss or such other appropriate motion by Settling Distributors or Released Entities, and supported by Releasors, in response to any claim filed in litigation or arbitration;

(ii) Reduction of that Releasors' Claim and any judgment it has obtained or may obtain against such Non-Released Entity by whatever amount or percentage is necessary to extinguish such Claim-Over under applicable law, up to the amount that Releasor has obtained, may obtain, or has authority to control from such Non-Released Entity;

(iii) Placement into escrow of funds paid by the Non-Released Entities such that those funds are available to satisfy the Claim-Over;

(iv) Return of monies paid by Settling Distributors to that Releasor under this Settlement Agreement to permit satisfaction of a judgment against or settlement with the Non-Released Entity to satisfy the Claim-Over;

(v) Payment of monies to Settling Distributors by that Releasor to ensure they are held harmless from such Claim-Over, up to the amount that Releasor has obtained, may obtain, or has authority to control from such Non-Released Entity;

(vi) Credit to the Settling Distributors under this Agreement to reduce the overall amounts to be paid under the Agreement such that they are held harmless from the Claim-Over; and

(vii) Such other actions as that Releasor and Settling Distributors may devise to hold Settling Distributors harmless from the Claim-Over.

d. The actions of that Releasor and Settling Distributors taken pursuant to paragraph (c) must, in combination, ensure Settling Distributors are not required to pay more with respect to Covered Conduct than the amounts owed by Settling Distributors under this Agreement.

e. In the event of any dispute over the sufficiency of the actions taken pursuant to paragraph (c), that Releasor and the Settling Distributors may seek review by the National Arbitration Panel, provided that, if the parties agree, such dispute may be heard by the state court where the relevant Consent Judgment was filed. The National Arbitration Panel shall have authority to require Releasors to implement a remedy that includes one or more of the actions specified in paragraph (c) sufficient to hold Released Entities fully harmless. In the event that the Panel's actions do not result in Released Entities being held fully harmless, Settling Distributors shall have a claim for breach of this Agreement by Releasors, with the remedy being payment of sufficient funds to hold Settling Distributors harmless from the Claim-Over. For the avoidance of doubt, the prior sentence does not limit or eliminate any other remedy that Settling Distributors may have.

5. To the extent that the Claim-Over is based on a contractual indemnity, the obligations under Section XI.B.4 shall extend solely to a Non-Party Covered Conduct Claim against a pharmacy, clinic, hospital or other purchaser or dispenser of Products, a manufacturer that sold Products, a consultant, and/or a pharmacy benefit manager or other third-party payor. Each Settling Distributor shall notify the Settling States, to the extent permitted by applicable law, in the event that any of these types of Non-Released Entity asserts a Claim-Over arising out of contractual indemnity against it.

C. *Indemnification and Contribution Prohibited.* No Released Entity shall seek to recover for amounts paid under this Agreement based on indemnification, contribution, or any

other theory, from a manufacturer, pharmacy, hospital, pharmacy benefit manager, health insurer, third-party vendor, trade association, distributor, or health care practitioner. For the avoidance of doubt, nothing herein shall prohibit a Released Entity from recovering amounts owed pursuant to insurance contracts.

D. *General Release.* In connection with the releases provided for in this Agreement, each Settling State (for itself and its Releasors) and Participating Subdivision expressly waives, releases, and forever discharges any and all provisions, rights, and benefits conferred by any law of any State or territory of the United States or other jurisdiction, or principle of common law, which is similar, comparable, or equivalent to § 1542 of the California Civil Code, which reads:

**General Release; extent.** A general release does not extend to claims that the creditor or releasing party does not know or suspect to exist in his or her favor at the time of executing the release and that if known by him or her, would have materially affected his or her settlement with the debtor or released party.

A Releasor may hereafter discover facts other than or different from those which it knows, believes, or assumes to be true with respect to the Released Claims, but each Settling State (for itself and its Releasors) and Participating Subdivision hereby expressly waives and fully, finally, and forever settles, releases and discharges, upon the Effective Date, any and all Released Claims that may exist as of such date but which Releasors do not know or suspect to exist, whether through ignorance, oversight, error, negligence or through no fault whatsoever, and which, if known, would materially affect the Settling States' decision to enter into this Agreement or the Participating Subdivisions' decision to participate in this Agreement.

E. *Assigned Interest Waiver.* To the extent that any Settling State has any direct or indirect interest in any rights of a third-party that is a debtor under the Bankruptcy Code as a result of a claim arising out of Covered Conduct by way of assignment or otherwise, including as a result of being the beneficiary of a trust or other distribution entity, to assert claims against a Settling Distributor (whether derivatively or otherwise), under any legal or equitable theory, including for indemnification, contribution, or subrogation, such Settling State waives the right to assert any such claim, or to receive a distribution or any benefit on account of such claim and such claim, distribution, or benefit shall be deemed assigned to such Settling Distributor.

F. *Res Judicata.* Nothing in this Agreement shall be deemed to reduce the scope of the res judicata or claim preclusive effect that the settlement memorialized in this Agreement, and/or any Consent Judgment or other judgment entered on this Agreement, gives rise to under applicable law.

G. *Representation and Warranty.* The signatories hereto on behalf of their respective Settling States expressly represent and warrant that they have (or have obtained, or will obtain no later than the Initial Participation Date) the authority to settle and release, to the maximum extent of the State's power, all Released Claims of (1) their respective Settling States, (2) all past and present executive departments, state agencies, divisions, boards, commissions and instrumentalities with the regulatory authority to enforce state and federal controlled substances acts, and (3) any of their respective Settling State's past and present executive departments,



agencies, divisions, boards, commissions and instrumentalities that have the authority to bring Claims related to Covered Conduct seeking money (including abatement and/or remediation) or revocation of a pharmaceutical distribution license. For the purposes of clause (3) above, executive departments, agencies, divisions, boards, commissions, and instrumentalities are those that are under the executive authority or direct control of the State's Governor. Also for the purposes of clause (3), a release from a State's Governor is sufficient to demonstrate that the appropriate releases have been obtained.

H. *Effectiveness.* The releases set forth in this Agreement shall not be impacted in any way by any dispute that exists, has existed, or may later exist between or among the Releasers. Nor shall such releases be impacted in any way by any current or future law, regulation, ordinance, or court or agency order limiting, seizing, or controlling the distribution or use of the Settlement Fund or any portion thereof, or by the enactment of future laws, or by any seizure of the Settlement Fund or any portion thereof.

I. *Cooperation.* Releasers (1) will not encourage any person or entity to bring or maintain any Released Claim against any Released Entity and (2) will reasonably cooperate with and not oppose any effort by Settling Distributors to secure the prompt dismissal of any and all Released Claims.

J. *Non-Released Claims.* Notwithstanding the foregoing or anything in the definition of Released Claims, this Agreement does not waive, release or limit any criminal liability, Claims for liability under tax law, Claims under securities law by a State Releaser as investor, Claims against parties who are not Released Entities, Claims by private individuals, and any claims arising under this Agreement for enforcement of this Agreement.

## **XII. Later Litigating Subdivisions**

A. *Released Claims against Released Entities.* Subject to Section XII.B, the following shall apply in the event a Later Litigating Subdivision in a Settling State maintains a lawsuit for a Released Claim against a Released Entity after the Reference Date:

1. The Released Entity shall take ordinary and reasonable measures to defend the action, including filing a Threshold Motion with respect to the Released Claim. The Released Entity shall further notify the Settling State and Settlement Fund Administrator immediately upon notice of a Later Litigating Subdivision bringing a lawsuit for a Released Claim, and shall not oppose a Settling State's submission in support of the Threshold Motion.

2. The provisions of this Section XII.A.2 apply if the Later Litigating Subdivision is a Primary Subdivision (except as provided in Section XII.A.2.f):

a. If a lawsuit including a Released Claim survives until the Suspension Deadline for that lawsuit, the Settlement Fund Administrator shall calculate the Suspension Amount applicable to the next Payment due from the Settling Distributor(s) at issue and apportioned to the State of the Later Litigating Subdivision and to Subdivisions in that State; *provided, however*, that the Suspension Amount for a Payment Year cannot exceed the Suspension Cap. The

Suspension Amount shall be paid into the Settlement Fund Escrow account. If the Suspension Amount exceeds the Suspension Cap for that Payment Year, then the remaining amount will be paid into the Settlement Fund Escrow in the following Payment Year, subject to the Suspension Cap for that Payment Year, and so forth in each succeeding Payment Year until the entire Suspension Amount has been paid into the Settlement Fund Escrow or the Released Claim is resolved, as provided below, whichever comes first. A suspension does not apply during the pendency of any appeal dismissing the lawsuit for a Released Claim in whole.

b. If the Released Claim is resolved with finality without requirement of payment by the Released Entity, the placement of any remaining balance of the Suspension Amount into the Settlement Fund Escrow shall cease and the Settlement Fund Administrator shall immediately transfer amounts in the Settlement Fund Escrow on account of the suspension to the Settling State at issue and its Participating Subdivisions. The lawsuit will not cause further suspensions unless the Released Claim is reinstated upon further review, legislative action, or otherwise.

c. If the Released Claim is resolved with finality on terms requiring payment by the Released Entity, the Settlement Fund Administrator will transfer the amounts in the Settlement Fund Escrow on account of the suspension to the Settling Distributor(s) at issue necessary to satisfy the payment obligation of the Released Entity to the relevant Later Litigating Subdivision. If any balance remains in the Settlement Fund Escrow on account of the suspension after transfer of the amount necessary to satisfy the payment obligation, the Settlement Fund Administrator will immediately transfer the balance to the Settling State at issue and its Participating Subdivisions. If the payment obligation of the Released Entity to the relevant Later Litigating Subdivision exceeds the amounts in the Settlement Fund Escrow on account of the suspension, the Settling Distributor at issue shall receive a dollar-for-dollar offset, subject to the yearly Offset Cap, for the excess amount against its obligation to pay its allocable share of Annual Payments that would be apportioned to the Settling State at issue and to its Subdivisions. The offset shall be applied as follows: first against the Settling Distributor's allocable share of the Annual Payment due in Payment Year 18, up to the Offset Cap for that Payment Year, with any remaining amounts above the Offset Cap applied against the Settling Distributor's allocable share of the Annual Payment due in Payment Year 17, up to the Offset Cap for that Payment Year, and so forth for each preceding Payment Year until the entire amount to be offset has been applied or no future Payment Years remain.

d. If the lawsuit asserting a Released Claim is resolved with finality on terms requiring payment by the Released Entity, and the Released Claim did not give rise to a suspension of any Settling Distributor's portion of any Annual Payments (*e.g.*, because it was resolved during Payment Years 1 or 2, during which all Settling States are deemed eligible for Incentive Payment A and thus no suspension of payments took place, as provided by Section XII.B), the Settling Distributor at issue shall receive a dollar-for-dollar offset, subject to the yearly

Offset Cap, for the amount paid. The offset shall be applied against the relevant Settling Distributor's allocable portion of the Annual Payments starting in Payment Year 18 and working backwards as set forth in Section XII.A.2.c. If the lawsuit for a Released Claim is otherwise resolved by the Released Entity, without the Settling Distributor filing a Threshold Motion despite an opportunity to do so, and the Released Claim did not give rise to a suspension of any Settling Distributor's portion of any Annual Payments, the Settling Distributor at issue shall not receive any offset for the amount paid.

e. If more than one Primary Subdivision in a Settling State becomes a Later Litigating Subdivision, a single Suspension Cap applies and the total amounts deducted from the share of the Annual Payment allocated to the Settling State and its Participating Subdivisions in a given Payment Year cannot exceed the Suspension Cap. For the avoidance of doubt, an individual Primary Subdivision shall not trigger more than one suspension regardless if it (or any of its officials) is named as multiple plaintiffs in the same lawsuit.

f. This Section XII.A.2 shall not apply with respect to a Primary Subdivision that is either (i) a Later Litigating Subdivision under clause (3) of the definition of that term solely because a legislative Bar or legislative Case-Specific Resolution applicable as of the Reference Date is invalidated by judicial decision after the Reference Date or (ii) a Later Litigating Subdivision under clause (4) of the definition of that term. Such a Primary Subdivision shall be treated as a General Purpose Government under Section XII.A.3.

3. The terms of this Section XII.A.3 apply if a the Later Litigating Subdivision is not a Primary Subdivision (except for Primary Subdivisions referenced in Section XII.A.2.f) but is a General Purpose Government, School District, Health District or Hospital District: if the Released Claim is resolved with finality on terms requiring payment by the Released Entity, the Settling Distributor at issue shall receive a dollar-for-dollar offset, subject to the yearly Offset Cap, for the amount paid against its portion of the obligation to make Annual Payments that would be apportioned to the Settling State at issue and to its Subdivisions. The offset shall be applied as follows: first against the relevant Settling Distributor's allocable share of the Annual Payment due in Payment Year 18, up to the Offset Cap for that Payment Year, with any remaining amounts above the Offset Cap applied against the Payment due in Payment Year 17, up to the Offset Cap for that Payment Year, and so forth for each preceding Payment Year until the entire amount to be offset has been applied or no future Payment Year remains. If the Released Claim is resolved on terms requiring payment during the first two (2) Payment Years, in no case will any amounts be offset against the amounts due in Payment Years 1 and 2.

4. In no event shall the total of Suspension Amounts and offsets pursuant to this Section applicable to a Settling State in a Payment Year for that Payment Year exceed the Offset Cap for that State. If, in a Payment Year, the total of Suspension Amounts and offsets applicable to a Settling State exceeds the Offset Cap, the Suspension Amounts shall be reduced so that the total of Suspension Amounts and offsets equals the Offset Cap.

5. For the avoidance of doubt, any offset pursuant to this Section XII in a Settling State that is not eligible for Incentive Payment A shall continue to apply even if the Settling State at issue subsequently becomes eligible for Incentive Payment A.

6. “*Terms requiring payment*” shall mean (i) a final monetary judgment or (ii) a settlement; *provided* that the Released Entity sought the applicable State Attorney General’s consent to the settlement and such consent was either obtained or unreasonably withheld. Should the judgment or settlement resolve claims that are not Released Claims, the offset shall be for the Released Claims portion only, which shall be distinguishable in the judgment or settlement.

*B. Exceptions.*

1. Section XII.A shall not apply where the Settling State at issue meets the eligibility criteria for and is entitled to Incentive Payment A for the Payment Year at issue, except as expressly provided therein. For the avoidance of doubt, because all Settling States are deemed eligible for Incentive Payment A for Payment Years 1 and 2 under Section IV.F.1.c, a suspension of Payments under Section XII.A.2 shall not apply to any Settling States for those Payment Years.

2. An offset under Section XII.A.2 and Section XII.A.3 shall not apply where the Later Litigating Subdivision opted out of a Settlement Class Resolution in the Settling State at issue that was in full force and effect in that Settling State as of the due date of the payment for Payment Year 2 and remains in full force and effect; *provided* that an offset relating to that Subdivision may apply under Section XIII.

3. Section XII.A shall not apply where the Later Litigating Subdivision seeks less than \$10 million, or so long as its total claim is reduced to less than \$10 million, in the lawsuit for a Released Claim at issue.

4. An offset under Section XII.A.3 shall not apply where the applicable Participation Tier is Participation Tier 1 and the population of the Later Litigating Subdivision is under 10,000.

5. If the applicable Participation Tier is Participation Tier 2 or higher, and the Later Litigating Subdivision has a population less than 10,000, the offset under Section XII.A.3 shall only apply to amounts paid pursuant to a settlement or judgment that are over \$10 million per case or resolution. Any type of consolidated or aggregated or joined or class actions, however styled, shall be considered a single case, and any resolutions that occur within a sixty (60) calendar day period of each other and involve Later Litigating Subdivisions that share common counsel and/or are created by the same or related judgments, settlement agreements, or other instruments or are conditioned upon one another, shall be considered a single resolution. For the avoidance of doubt, any such case or resolution shall have only a single \$10,000,000 exemption from the offset under Section XII.A.3.

*C. No Effect on Other Provisions.* A suspension or offset under Section XII.A shall not affect the Injunctive Relief Terms or the Consent Judgment.

D. *No Effect on Other States.* A suspension or offset under Section XII.A applicable to one State shall not affect the allocation or payment of the Annual Payment to other Settling States.

### **XIII. Reductions/Offsets**

A. *Non-Settling States.* Non-Settling States shall not be eligible for any payments or have any rights in connection with this Agreement. Accordingly, the stated maximum dollar amounts of the payments specified in Exhibit M are reduced by the aggregate Overall Allocation Percentage of Non-Settling States as set forth in Exhibit F.

B. *Offset Relating to Incentive Payment A.* If a Settling State is not eligible for Incentive Payment A at the third Payment Date, the Settling Distributors shall receive an offset with respect to that State.<sup>10</sup> The offset shall be the dollar amount difference between (1) the total amount of the Incentive Payment A due from the Settling Distributors on the Effective Date and on the Payment Date for Payment Year 2 allocated to that State and its Participating Subdivisions, and (2) the total amount of Incentive Payments B and C that would have been due from the Settling Distributors on the Effective Date and on the Payment Date for Payment Year 2 so allocated but for the State's deemed eligibility for Incentive Payment A. The offset shall be applied in equal installments to reduce the Annual Payments for Payment Years 3 through 7 that would be apportioned to that State and to its Subdivisions, and shall remain applicable even if that State subsequently becomes eligible for Incentive Payment A.

C. *Settlement Class Resolution Opt Outs.* If a Settling State is eligible for Incentive Payment A on the basis of a Settlement Class Resolution, and a Primary Subdivision that opted out of the Settlement Class Resolution maintains a lawsuit asserting a Released Claim against a Released Entity, the following shall apply. If the lawsuit asserting a Released Claim either survives a Threshold Motion or has an unresolved Threshold Motion fewer than sixty (60) calendar days prior to the scheduled start of a trial involving a Released Claim, and is resolved with finality on terms requiring payment by the Released Entity, the Settling Distributor at issue shall receive a dollar-for-dollar offset for the amount paid against its obligation to make remaining Incentive Payment A payments that would be apportioned to that State and to its Subdivisions. For the avoidance of doubt, an offset shall not be applicable under this subsection if it is applicable under Section XII.A with respect to the Subdivision at issue.

D. *Revoked Bar, Settlement Class Resolution, or Case-Specific Resolution.* If the Settling Distributors made any Annual Payments that included any incentive payments earned as a result of the existence of a Bar, Settlement Class Resolution, or Case-Specific Resolution in a Settling State, and there is subsequently a Revocation Event with respect to that Bar, Settlement Class Resolution, or Case-Specific Resolution after the determination of the amount of such Annual Payment, the Settling Distributors shall receive a dollar-for-dollar offset against the portion of remaining Annual Payments that would be allocated to that State and its Participating Subdivisions. This offset will be calculated as the dollar amount difference between (1) the total amount of incentive payments paid by the Settling Distributors by virtue of the Bar, Settlement

---

<sup>10</sup> For purposes of this provision, in determining whether a Settling State would not be eligible for Incentive Payment A for Payment Year 3, the criteria set forth in Section IV.F.1.b shall apply to that Payment Year.

Class Resolution, or Case-Specific Resolution subject to the Revocation Event and (2) the total amount of incentive payments that would have been due from the Settling Distributors during that time had the Bar, Settlement Class Resolution, or Case-Specific Resolution subject to the Revocation Event not been in effect. The amount of incentive payments that would have been due, referenced in clause (2) above, will be calculated one hundred eighty (180) calendar days after the Revocation Event; for purposes of calculating the amount of incentive payments that would have been due, any relevant Subdivision shall be included as a Participating Subdivision if: (1) its Released Claims are extinguished by any subsequent Bar, Settlement Class Resolution, or Case-Specific Resolution in effect as of the date of such calculation, or (2) it becomes a Participating Subdivision (in addition to all other Participating Subdivisions) prior to the date of such calculation.

E. *Certain Taxes.* Amounts paid by a Settling Distributor under an Opioid Tax in a Settling State in a Payment Year shall give rise to a dollar-for-dollar offset against that Settling Distributor's obligation to pay its share of the Annual Payment in that Payment Year that would be allocated to the taxing State or its Participating Subdivisions. If such amounts paid exceed that Settling Distributor's allocable share of the Annual Payment allocable to the taxing State or its Participating Subdivisions in that Payment Year, the excess shall carry forward as an offset against its allocable share of remaining Annual Payments that would be allocated to the taxing State or its Participating Subdivisions

F. *Not Subject to Suspension Cap or Offset Cap.* For the avoidance of doubt, neither the Suspension Cap nor the Offset Cap apply to the offsets and reductions set forth in this Section XIII.

#### **XIV. Miscellaneous**

A. *Population of General Purpose Governments.* The population figures for General Purpose Governments shall be the published U.S. Census Bureau's population estimates for July 1, 2019, released May 2020. These population figures shall remain unchanged during the term of this Agreement.<sup>11</sup>

B. *Population of Special Districts.* For any purpose in this Agreement in which the population of a Special District is used other than Section IV.F.1.b: (a) School Districts' population will be measured by the number of students enrolled who are eligible under the Individuals with Disabilities Education Act ("*IDEA*") or Section 504 of the Rehabilitation Act of 1973; (b) Health Districts' and Hospital Districts' population will be measured at twenty-five percent (25%) of discharges; and (c) all other Special Districts' (including Fire Districts' and Library Districts') population will be measured at ten percent (10%) of the population served. The Settling Distributors and the Enforcement Committee shall meet and confer in order to agree on data sources for purposes of this Section prior to the Preliminary Agreement Date.

---

<sup>11</sup> The estimates for counties and parishes were accessed at <https://www.census.gov/data/datasets/time-series/demo/popest/2010s-countiestotal.html>. The estimates for cities and towns can currently be found at <https://www.census.gov/data/datasets/time-series/demo/popest/2010s-total-cities-and-towns.html>.

C. *Population Associated with Sheriffs.* For any purpose in this Agreement in which the population associated with a lawsuit by a sheriff is used, the population will be measured at twenty percent (20%) of the capacity of the jail(s) operated by the sheriff.

D. *No Admission.* The Settling Distributors do not admit liability or wrongdoing. Neither this Agreement nor the Consent Judgments shall be considered, construed or represented to be (1) an admission, concession or evidence of liability or wrongdoing or (2) a waiver or any limitation of any defense otherwise available to the Settling Distributors.

E. *Most-Favored-Nation Provision.*—Settling States.

1. If, after the Reference Date, any Settling Distributor enters into any settlement agreement with any Non-Settling State that resolves Claims similar in scope to the Claims released by a Settling State under this Agreement on overall payment terms that are more favorable to such Non-Settling State than the overall payment terms of the Agreement (after due consideration of relevant differences in population or other appropriate factors), then the Settling States, individually or collectively, may elect to seek review, pursuant to Section XIV.E.3, of the overall payment terms of this Agreement and the Non-Settling State agreement so that such Settling State(s) may obtain, with respect to that Settling Distributor, overall payment terms at least as favorable as those obtained by such Non-Settling State. “*Overall payment terms*” refers to consideration of all payment terms of the two agreements, taken together, including, but not limited to the amount of payments, the timing of payments, and conditions or contingencies on payments.

2. For any settlement with a Non-Settling State involving Released Claims that is entered into after the Reference Date, Settling Distributors shall provide the Enforcement Committee with a copy of the settlement agreement or relevant consent judgment within thirty (30) calendar days of the consummation of such settlement. The Enforcement Committee will promptly distribute such copy to all Settling States.

3. In the event that one or more Settling State(s) believes that the overall payment terms of an agreement by a Settling Distributor with a Non-Settling State are more favorable to the Non-Settling State, when compared based on the totality of the considerations set forth in Section XIV.E.1, the Settling State(s) and the Settling Distributor shall engage in the following process:

a. The Settling State(s) shall provide notice, within sixty (60) calendar days of the date on which a settlement agreement or consent judgment is provided to the Enforcement Committee, to the Settling Distributor of its (their) intent to seek revision of this Agreement to provide payment terms that are, on an overall basis, as favorable as those obtained by the Non-Settling State. Such notice shall be confidential and not disclosed publicly to the extent allowed by law and shall state, in detail, the basis for the State’s (States’) belief that it (they) is entitled to a revision of the Agreement.

b. The Settling Distributor shall, within thirty (30) calendar days, provide a response to the Settling State(s), explaining its position, in detail, as to whether the Settling State(s) is entitled to more favorable overall payment terms than those provided for in this Agreement.

c. In the event the Settling State(s) and Settling Distributor do not reach agreement as to the application of Section XIV.E.1, the Settling State(s) may petition the National Arbitration Panel to seek a ruling from the Panel as to the applicability of Section XIV.E.1, provided that the Settling State(s) may seek such review only if at least five (5) Settling States co-sign the petition. The Panel shall consider submissions and argument by the parties pursuant to the procedures set forth in Section VI.F.2.

d. The Settling State(s) and the Settling Distributor shall be bound by the determination of the National Arbitration Panel.

4. This Section XIV.E does not apply to, and there is no ability of any Settling State to seek or obtain revision of this Agreement based on, any Non-Settling State agreement with any Settling Distributor that is entered into with: (a) a Non-Settling State after a date sixty (60) calendar days prior to the scheduled start date of a trial between any Settling Distributor and the Non-Settling State or any severed or bifurcated portion thereof, provided that, where, in order to complete a settlement, a Non-Settling State and a Settling Distributor jointly request an adjournment of the scheduled start date of a trial within sixty (60) days of that date, this exception will apply as if the trial date had not been adjourned; (b) a Non-Settling State that previously litigated to judgment a case related to opioids against any manufacturer, distributor, or pharmacy; or (c) a Non-Settling State that has obtained any court order or judicial determination that grants judgment (in whole or in part) against any Settling Distributor. For avoidance of doubt, the National Arbitration Panel shall have no power to review agreements described in this paragraph.

5. This Section XIV.E does not apply to, and there is no ability of any Settling State to seek or obtain revision of this Agreement based on, any agreement between a Settling Distributor and (a) federally-recognized tribe(s) or (b) West Virginia subdivisions or (c) Non-Participating Subdivisions. This Section XIV.E will not apply to any agreement entered into more than eighteen (18) months after the Reference Date.

F. *Tax Cooperation and Reporting.*

1. Upon request by any Settling Distributor, the Settling States and Participating Subdivisions agree to perform such further acts and to execute and deliver such further documents as may be reasonably necessary for the Settling Distributors to establish the statements set forth in Section V.F to the satisfaction of their tax advisors, their independent financial auditors, the Internal Revenue Service, or any other governmental authority, including as contemplated by Treasury Regulations Section 1.162-21(b)(3)(ii) and any subsequently proposed or finalized relevant regulations or administrative guidance.



2. Without limiting the generality of Section XIV.F.1, each Settling State and Participating Subdivision shall cooperate in good faith with any Settling Distributor with respect to any tax claim, dispute, investigation, audit, examination, contest, litigation, or other proceeding relating to this Agreement.

3. The Designated State, as defined in Section I.P as New York, on behalf of all Settling States and Participating Subdivisions, shall designate one of its officers or employees to act as the “appropriate official” within the meaning of Treasury Regulations Section 1.6050X-1(f)(1)(ii)(B) (the “*Appropriate Official*”). The Designated State shall direct and ensure that the Appropriate Official timely (a) files (i) at the time this Agreement becomes binding on the Parties, an IRS Form 1098-F in the form attached as Exhibit U, Exhibit V, and Exhibit W with respect to each of the Settling Distributors and (ii) any legally required returns or amended returns with any applicable governmental authority, or any returns requested by the respective Settling Distributors, and (b) provides to each of the Settling Distributors a copy of (i) the IRS Form 1098-F filed with respect to such Settling Distributor and (ii) any legally required written statement pursuant to any applicable law and any other document referred to in clause (a)(ii) above. Any such form, return, or statement shall be prepared and filed in a manner fully consistent with Section V.F.

4. The Settling States and Participating Subdivisions agree that any return, amended return, or written statement filed or provided pursuant to paragraph 3, and any similar document, shall be prepared and filed in a manner consistent with reporting each Settling Distributor’s portion of the Global Settlement Amount as the “Total amount to be paid” pursuant to this Agreement in Box 1 of IRS Form 1098-F and each Settling Distributor’s portion of the Compensatory Restitution Amount as “Restitution/remediation amount” in Box 2 of IRS Form 1098-F, as reflected in the attached Exhibit U, Exhibit V, and Exhibit W. If the Designated State or Appropriate Official shall be required to file any return, amended return, or written statement contemplated by this Section XIV.F other than an IRS Form 1098-F in the form attached as Exhibit U, Exhibit V, and Exhibit W, the Designated State shall direct and ensure that the Appropriate Official provides to each Settling Distributor a draft of such return, amended return, or written statement in respect of such Settling Distributor no later than sixty (60) calendar days prior to the due date thereof and shall accept and reflect any reasonable comments of such Settling Distributor on the return, amended return, or written statement in respect of such Settling Distributor.

5. For the avoidance of doubt, neither the Settling Distributors nor the Settling States and Participating Subdivisions make any warranty or representation to any Settling State, Participating Subdivision, or Releasor as to the tax consequences of the payment of the Compensatory Restitution Amount (or any portion thereof).

G. *No Third-Party Beneficiaries.* Except as expressly provided in this Agreement, no portion of this Agreement shall provide any rights to, or be enforceable by, any person or entity that is not a Settling State or Released Entity. No Settling State may assign or otherwise convey any right to enforce any provision of this Agreement.

H. *Calculation.* Any figure or percentage referred to in this Agreement shall be carried to seven decimal places.

I. *Construction.* None of the Parties and no Participating Subdivision shall be considered to be the drafter of this Agreement or of any of its provisions for the purpose of any statute, case law, or rule of interpretation or construction that would or might cause any provision to be construed against the drafter of this Agreement. The headings of the provisions of this Agreement are not binding and are for reference only and do not limit, expand, or otherwise affect the contents or meaning of this Agreement.

J. *Cooperation.* Each Party and each Participating Subdivision agrees to use its best efforts and to cooperate with the other Parties and Participating Subdivisions to cause this Agreement and the Consent Judgments to become effective, to obtain all necessary approvals, consents and authorizations, if any, and to execute all documents and to take such other action as may be appropriate in connection herewith. Consistent with the foregoing, each Party and each Participating Subdivision agrees that it will not directly or indirectly assist or encourage any challenge to this Agreement or any Consent Judgment by any other person, and will support the integrity and enforcement of the terms of this Agreement and the Consent Judgments.

K. *Entire Agreement.* This Agreement, including its exhibits and any other attachments, embodies the entire agreement and understanding between and among the Parties and Participating Subdivisions relating to the subject matter hereof and supersedes (1) all prior agreements and understandings relating to such subject matter, whether written or oral and (2) all purportedly contemporaneous oral agreements and understandings relating to such subject matter.

L. *Execution.* This Agreement may be executed in counterparts and by different signatories on separate counterparts, each of which shall be deemed an original, but all of which shall together be one and the same Agreement. One or more counterparts of this Agreement may be delivered by facsimile or electronic transmission with the intent that it or they shall constitute an original counterpart hereof. One or more counterparts of this Agreement may be signed by electronic signature.

M. *Good Faith and Voluntary Entry.* Each Party warrants and represents that it negotiated the terms of this Agreement in good faith. Each of the Parties and Participating Subdivisions warrants and represents that it freely and voluntarily entered into this Agreement without any degree of duress or compulsion. The Parties and Participating Subdivisions state that no promise of any kind or nature whatsoever (other than the written terms of this Agreement) was made to them to induce them to enter into this Agreement.

N. *Legal Obligations.* Nothing in this Agreement shall be construed as relieving any Settling Distributor of the obligation to comply with all state and federal laws, regulations or rules, nor shall any of the provisions herein be deemed to be permission to engage in any acts or practices prohibited by such laws, regulations, or rules. Except with respect to the Injunctive Relief Terms, in the event of a conflict between this Agreement and any requirement or requirements of federal, state, or local laws, such that a Settling Distributor cannot comply with this Agreement without violating such a requirement or requirements, the Settling Distributor

shall document such conflicts and notify the Attorney(s) General of the relevant Settling State(s) that it intends to comply with the requirement or requirements to the extent necessary to eliminate the conflict. With respect to the Injunctive Relief Terms, in the event of such a conflict, the procedures set forth in Section III.X of the Injunctive Relief Terms will be followed.

O. *No Prevailing Party.* The Parties and Participating Subdivisions each agree that they are not the prevailing party in this action, for purposes of any claim for fees, costs, or expenses as prevailing parties arising under common law or under the terms of any statute, because the Parties and Participating Subdivisions have reached a good faith settlement. The Parties and Participating Subdivisions each further waive any right to challenge or contest the validity of this Agreement on any ground, including, without limitation, that any term is unconstitutional or is preempted by, or in conflict with, any current or future law. Nothing in the previous sentence shall modify, or be construed to conflict with, Section XIV.M.

P. *Non-Admissibility.* The settlement negotiations resulting in this Agreement have been undertaken by the Parties and by certain representatives of the Participating Subdivisions in good faith and for settlement purposes only, and no evidence of negotiations or discussions underlying this Agreement shall be offered or received in evidence in any action or proceeding for any purpose. This Agreement shall not be offered or received in evidence in any action or proceeding for any purpose other than in an action or proceeding arising under or relating to this Agreement.

Q. *Notices.* All notices or other communications under this Agreement shall be in writing (including, but not limited to, electronic communications) and shall be given to the recipients indicated below:

For the Attorney(s) General:

Ashley Moody,  
Attorney General  
State of Florida  
The Capitol,  
PL-01  
Tallahassee, FL 32399

Josh Stein, Attorney General  
North Carolina Department of Justice  
Attn: Daniel Mosteller  
PO Box 629  
Raleigh, NC 27602  
Dmosteller@ncdoj.gov

For the Plaintiffs' Executive Committee:

Paul T. Farrell, Jr., Esq.  
Farrell & Fuller, LLC

1311 Ponce de Leon Ave., Suite 202  
San Juan, Puerto Rico 00907  
paul@farrellfuller.com

Jayne Conroy  
Simmons Hanly Conroy LLC  
112 Madison Avenue, 7<sup>th</sup> Floor  
New York, NY 10016-7416  
JConroy@simmonsfirm.com

Joseph F. Rice  
Motley Rice LLC  
28 Bridgeside Blvd.  
Mount Pleasant, SC 29464  
jrice@motleyrice.com

Peter Mougey  
Levin Papantonio Rafferty  
316 South Baylen St.  
Pensacola, FL 32502  
pmougey@levinlaw.com

Paul J. Geller  
Robbins Feller Rudman & Dowd LLP  
120 East Palmetto Park Road  
Boca Raton, FL 33432  
PGeller@rgrdlaw.com

For Settling Distributors:

Copy to AmerisourceBergen Corporation's attorneys at:  
Attn: Michael T. Reynolds  
Cravath, Swaine & Moore  
825 Eighth Avenue  
New York, NY 10019  
mreynolds@cravath.com

Copy to Cardinal Health, Inc.'s attorneys at:  
Attn: Jeffrey M. Wintner, Esq.  
Attn: Elaine P. Golin, Esq.  
Attn: JB Kelly, Esq.  
Wachtell, Lipton, Rosen & Katz  
51 West 52nd Street  
New York, NY 10019  
JMWintner@wlrk.com

EPGolin@wlrk.com  
JBKelly@wlrk.com

Copy to McKesson Corporation's attorneys at:  
Attn: Thomas J. Perrelli  
Jenner & Block LLP  
1099 New York Ave., NW, Suite 900  
Washington, D.C. 20001  
tperrelli@jenner.com

Any Party or the Plaintiffs' Executive Committee may change or add the contact information of the persons designated to receive notice on its behalf by notice given (effective upon the giving of such notice) as provided in this Section XIV.P.

R. *No Waiver.* The waiver of any rights conferred hereunder shall be effective only if made by written instrument executed by the waiving Party or Parties. The waiver by any Party of any breach of this Agreement shall not be deemed to be or construed as a waiver of any other breach, whether prior, subsequent, or contemporaneous, nor shall such waiver be deemed to be or construed as a waiver by any other Party.

S. *Preservation of Privilege.* Nothing contained in this Agreement or any Consent Judgment, and no act required to be performed pursuant to this Agreement or any Consent Judgment, is intended to constitute, cause, or effect any waiver (in whole or in part) of any attorney-client privilege, work product protection, or common interest/joint defense privilege, and each Party and Participating Subdivision agrees that it shall not make or cause to be made in any forum any assertion to the contrary.

T. *Successors.*

1. This Agreement shall be binding upon, and inure to the benefit of, the Settling Distributors and their respective successors and assigns.

2. A Settling Distributor shall not, in one (1) transaction or a series of related transactions, sell or transfer U.S. assets having a fair market value equal to twenty-five percent (25%) or more of the consolidated assets of such Settling Distributor (other than sales or transfers of inventories, or sales or transfers to an entity owned directly or indirectly by such Settling Distributor) where the sale or transfer is announced after the Reference Date, is not for fair consideration, and would foreseeably and unreasonably jeopardize such Settling Distributor's ability to make the payments under this Agreement that are due on or before the third Payment Date following the close of a sale or transfer transaction, unless the Settling Distributor obtains the acquiror's agreement that it will be either a guarantor of or successor to the percentage of that Settling Distributor's remaining Payment Obligations under this Agreement equal to the percentage of the Settling Distributor's consolidated assets being sold or transferred in such transaction. Percentages under this section shall be determined in accordance with United States generally accepted accounting principles and as of the date of the Settling

Distributor's most recent publicly filed consolidated balance sheet prior to the date of entry into the sale or transfer agreement at issue. This Section XIV.T shall be enforceable solely by the Enforcement Committee, and any objection under this Section XIV.T not raised within twenty (20) calendar days of the announcement of the relevant transaction is waived. Any dispute under this Section XIV.T shall be a National Dispute as described in Section VI.F.2 and must be raised exclusively with the National Arbitration Panel as described therein within twenty (20) calendar days of the announcement, and the sole remedy shall be an order enjoining the transaction.

3. A Settling Distributor shall not, in one (1) transaction or a series of related transactions, sell or transfer (other than sales or transfers to an entity owned directly or indirectly by such Settling Distributor) more than twenty-five percent (25%) of the distribution centers within its Full-Line Wholesale Pharmaceutical Distribution Business (as that term is defined in the Injunctive Relief Terms) where the sale or transfer is announced after the Reference Date, unless the Settling Distributor obtains the acquiror's agreement that it will be bound by the Injunctive Relief Terms.

U. *Modification, Amendment, Alteration.* After the Reference Date, any modification, amendment, or alteration of this Agreement by the Parties shall be binding only if evidenced in writing signed by the Settling Distributor to which the modification, amendment, or alteration applies, if the change applies to less than all Settling Distributors, along with the signatures of at least thirty-seven of those then serving Attorneys General of the Settling States along with a representation from each Attorney General that either: (1) the advisory committee or similar entity established or recognized by that Settling State (either pursuant to Section V.E.2.d, by a State-Subdivision Agreement, or by statute) voted in favor of the modification, amendment or alteration of this Agreement including at least one member appointed by the Participating Subdivisions listed on Exhibit G; or (2) in States without any advisory committee, that 50.1% (by population) of the Participating Subdivisions listed on Exhibit G expressed approval of the modification, amendment, or alteration of this Agreement in a writing.

V. *Termination.*

1. Unless otherwise agreed to by each of the Settling Distributors and the Settling State in question, this Agreement and all of its terms (except Section XIV.P and any other non-admissibility provisions, which shall continue in full force and effect) shall be canceled and terminated with respect to the Settling State, and the Agreement and all orders issued by the courts in the Settling State pursuant to the Agreement shall become null and void and of no effect if one or more of the following conditions applies:

a. a Consent Judgment approving this Agreement without modification of any of the Agreement's terms has not been entered as to the Settling State by a court of competent jurisdiction on or before one hundred eighty (180) calendar days after the Effective Date;

b. this Agreement or the Consent Judgment as to that Settling State has been disapproved by a court of competent jurisdiction to which it was presented for approval and/or entry (or, in the event of an appeal from or review

of a decision of such a court to approve this Agreement and the Consent Judgment, by the court hearing such appeal or conducting such review), and the time to appeal from such disapproval has expired, or, in the event of an appeal from such disapproval, the appeal has been dismissed or the disapproval has been affirmed by the court of last resort to which such appeal has been taken and such dismissal or disapproval has become no longer subject to further appeal (including, without limitation, review by the United States Supreme Court); or

2. If this Agreement is terminated with respect to a Settling State for whatever reason pursuant to Section XIV.V.1, then:

a. an applicable statute of limitation or any similar time requirement (excluding any statute of repose) shall be tolled from the date the Settling State signed this Agreement until the later of the time permitted by applicable law or for one year from the date of such termination, with the effect that the Settling Distributors and the Settling State in question shall be in the same position with respect to the statute of limitation as they were at the time the Settling State filed its action; and

b. the Settling Distributors and the Settling State in question shall jointly move the relevant court of competent jurisdiction for an order reinstating the actions and claims dismissed pursuant to the terms of this Agreement governing dismissal, with the effect that the Settling Distributors and the Settling State in question shall be in the same position with respect to those actions and claims as they were at the time the action or claim was stayed or dismissed.

3. Unless each of the Settling Distributors and the Enforcement Committee agrees otherwise, this Agreement, with the exception of the Injunctive Relief Terms that have their own provisions on duration, shall terminate as to all Parties as of the Payment Date for Payment Year 18, *provided* that all Settling Distributors that as of that date are not Bankrupt Settling Distributors have performed their Payment obligations under the Agreement as of that date. If fewer than all Settling Distributors that as of that date are not Bankrupt Settling Distributors have performed their Payment obligations under the Agreement as of that date, then the Agreement shall terminate as of that date as to any Settling Distributor that has performed its Payment obligations under the Agreement and the Agreement (a) shall terminate as to each of the remaining Settling Distributors that as of that date is not a Bankrupt Settling Distributor at such time as each performs its Payment obligations under the Agreement and (b) shall terminate as to all Parties at such time as all Settling Distributors that are not Bankrupt Settling Distributors have performed their Payment obligations under the Agreement. Notwithstanding any other provision in this Section XIV.V.3 or in this Agreement, all releases under this Agreement will remain effective despite any termination under this Section XIV.V.3.

W. *Governing Law.* Except (1) as otherwise provided in this Agreement or (2) as necessary, in the sole judgment of the National Arbitration Panel, to promote uniformity of interpretation for matters within the scope of the National Arbitration Panel's authority, this Agreement shall be governed by and interpreted in accordance with the respective laws of the

Settling State, without regard to the conflict of law rules of such Settling State, that is seeking to enforce the Agreement against Settling Distributor(s) or against which Settling Distributor(s) are seeking enforcement. Notwithstanding any other provision in this subsection on governing law, any disputes relating to the Settlement Fund Escrow shall be governed by and interpreted in accordance with the law of the state where the escrow agent has its primary place of business.

X. *Bankruptcy.* The following provisions shall apply if a Settling Distributor enters Bankruptcy (a Settling Distributor which does so and takes the actions, or is otherwise subjected to the actions, referred to in (i) and/or (ii) herein being referred to as a “*Bankrupt Settling Distributor*”) and (i) the Bankrupt Settling Distributor’s bankruptcy estate recovers, pursuant to 11 U.S.C. § 550, any payments made under this Agreement, or (ii) this Agreement is deemed executory and is rejected by such Settling Distributor pursuant to 11 U.S.C. § 365:

1. In the event that both a number of Settling States equal to at least seventy-five percent (75%) of the total number of Settling States and Settling States having aggregate Overall Allocation Percentages as set forth on Exhibit F equal to at least seventy-five percent (75%) of the total aggregate Overall Allocation Percentages assigned to all Settling States deem (by written notice to the Settling Distributors other than the Bankrupt Settling Distributor) that the financial obligations of this Agreement have been terminated and rendered null and void as to such Bankrupt Settling Distributor (except as provided in Section XIV.X.1.a) due to a material breach by such Bankrupt Settling Distributor, whereupon, with respect to all Settling States:

a. all agreements, all concessions, all reductions of Releasing Parties' Claims, and all releases and covenants not to sue, contained in this Agreement shall immediately and automatically be deemed null and void as to such Bankrupt Settling Distributor; the Settling States shall be deemed immediately and automatically restored to the same position they were in immediately prior to their entry into this Settlement Agreement in respect to such Bankrupt Settling Distributor and the Settling States shall have the right to assert any and all claims against such Bankrupt Settling Distributor in the Bankruptcy or otherwise, subject to any automatic stay, without regard to any limits or agreements as to the amount of the settlement otherwise provided in this Agreement; *provided, however*, that notwithstanding the foregoing sentence, (i) all reductions of Releasing Parties' Claims, and all releases and covenants not to sue, contained in this Agreement shall remain in full force and effect as to all persons or entities other than the Bankrupt Settling Distributor itself; and (ii) in the event a Settling State asserts any Released Claim against a Bankrupt Settling Distributor after the rejection and/or termination of this Agreement with respect to such Settling Distributor as described in this Section XIV.X.1.a and receives a judgment, settlement or distribution arising from such Released Claim, then the amount of any payments such Settling State has previously received from such Bankrupt Settling Distributor under this Agreement shall be applied to reduce the amount of any such judgment, settlement or distribution (provided that no credit shall be given against any such judgment, settlement or distribution for any payment that such Settling State is required to disgorge or repay to the Bankrupt Settling Distributor’s bankruptcy estate); and



b. the Settling States may exercise all rights provided under the federal Bankruptcy Code (or other applicable bankruptcy or non-bankruptcy law) with respect to their Claims against such Bankrupt Settling Distributor subject to all defenses and rights of the Bankrupt Settling Distributor.

**EXHIBIT A****Alleged Harms**

The following expert reports that were filed in connection with the case captioned *In re National Prescription Opiate Litigation*, No. 1-17-md-02804 (S.D. Ohio):

1. Expert report of Professor David Cutler, dated March 25, 2019.
2. Expert report of Dr. Jeffrey B. Liebman, dated March 25, 2019.
3. Expert report of Professor Thomas McGuire regarding damages to Bellwethers, dated March 25, 2019.
4. Report of Professor Thomas McGuire regarding public nuisance, dated March 25, 2019.

**EXHIBIT B****Enforcement Committee Organizational Bylaws****ARTICLE I**

These bylaws constitute the code of rules adopted by the Settling States and Participating Subdivisions for the creation of an Enforcement Committee (the “*Committee*”) to exist and operate during the term of the Agreement with the Settling Distributors and shall control the regulation and management of the Committee’s affairs.

**ARTICLE II****Purpose**

The Committee is organized for the sole purpose of evaluating and taking such action as deemed reasonable, necessary, and appropriate by the members of the Committee on the matters delegated to the Committee under that certain Settlement Agreement between the Settling States and the Settling Distributors dated July 21, 2021.

**ARTICLE III****Members of the Committee****(1) Number of Members**

The Committee will consist of seventeen (17) members (the “*Members*”). Upon majority resolution of the Committee, the number of Members may be increased or decreased from time to time, but in no event shall a decrease have the effect of decreasing the total number of Members to less than seven Members.

**(2) Initial Members**

The Committee initially will consist of eleven Settling State Members and six Participating Subdivision Members, three of the Participating Subdivisions shall be counties and three shall be municipalities. The initial Settling State Members are representatives from: Connecticut, Delaware, Florida, Georgia, Massachusetts, New York, North Carolina, Ohio, Pennsylvania, Tennessee, and Texas. The initial Participating Subdivision Members are: (a) Bexar County, Texas; (b) Broward County, Florida; (c) Chicago, Illinois; (d) Cincinnati, Ohio; (e) Nashville, Tennessee; and (f) Nassau County, New York. Until the Reference Date contained in the Settlement Agreement, the Participating Subdivisions may designate their outside counsel to serve as their representative. After the Reference Date, an employee or official of the Participating Subdivision must be the designated as the representative of the Participating Subdivision.

**(3) Term of Members**

The term of office for Members of the Committee will be until the end of the term of the Settlement Agreement, eighteen (18) years, unless and until a Member withdraws or resigns from the Committee.

**(4) Resignation**

Any Member may resign at any time by delivering written notice to the Chairperson of the Committee. Such resignation shall take effect upon receipt or, if later, at the time specified in the notice.

**(5) Removal**

(a) Any Member may be removed without cause, at any time, by a majority of the entire Committee, at a Regular or Special Meeting called for that purpose. Any Member under consideration of removal must first be notified about the consideration by written notice at least five days prior to the meeting at which the vote takes place.

(b) In the event that any Member is not a Settling State or a Participating Subdivision or the Member subsequently becomes a Later Litigating Subdivision or otherwise does not support the Agreement, the Member shall be removed immediately without notice or vote of the Committee.

**(6) Vacancies**

In the event of a vacancy, the Members of the same type (Settling State or Participating Subdivision) shall select another Settling State or Participating Subdivision to fill that Member's position.

**(7) Compensation**

Members shall not receive any salaries or other compensation for their services, but, by resolution of the Committee, may be reimbursed for any actual expenses incurred in the performance of their duties for the Committee, as long as a majority of disinterested Members approve the reimbursement. Any reimbursement shall be sought from the Settlement Fund Administrator.

**ARTICLE IV****Conflicts of Interest and Code of Ethics**

If a Member, agent, or employee of the Committee has a conflict of interest, he or she may not participate in a vote, discussion, or decision about the matter. Each Member shall follow any applicable state or local law with respect to conflicts, gifts, and ethics.

**ARTICLE V****Committee Meetings****(1) Place of Meetings**

Meetings of the Committee will be held at any place that the Chairperson may designate, including by telephonic or electronic means.

**(2) Regular Meetings**

Regular meetings of the Committee shall be held as deemed necessary by the by the Chairperson or any three members.

- (3) Notice of Meetings**  
Written notice of the date, time, place and subject of each meeting must be provided to the Members at least 72 hours before the scheduled time of the meeting, except when there is an emergency or urgent public necessity.
- (4) Quorum**  
A majority of the incumbent Members (not counting vacancies) shall constitute a quorum for the purposes of convening a meeting or conducting business.
- (5) Voting and Proxy**  
When it is necessary to vote on any matter before the Committee, Members may vote by electronic means as provided in these Bylaws. Proxy voting is permitted. In order for a matter to pass, the matter must have a majority vote of Members present and must have at least one vote from a Settling State Member and a Participating Subdivision Member. In the event that there is a Quorum, but no Settling State or Participating Subdivision Member is present, then a matter may pass with a simple majority vote.
- (6) Minutes**  
The Committee shall prepare and keep minutes. The minutes must state the subject of each deliberation and indicate each vote, order, decision, or other action taken.

## **ARTICLE VI**

### **Officers**

- (1) Roster of Officers**  
The Committee shall have a Chairperson, a Vice Chairperson, and a Secretary. The Committee may have at its discretion, such other officers as may be appointed by the Members of the Committee. One person may hold two or more offices, except those serving as Chairperson.
- (2) Election and Removal of Officers**  
All officers shall serve two-year terms. The election shall be conducted at the first meeting of the fiscal year. Officers shall remain in office until their successors have been selected. Officers may serve consecutive terms without limit. The election of officers shall be by majority vote of the Members of the Committee attending the meeting.
- (3) Vacancies**  
If a vacancy occurs during the term of office for any elected officer, the Members of the Committee shall elect a new officer to fill the remainder of the term as soon as practical, by majority vote of Members present.
- (4) Chairperson**  
The Chairperson will supervise and control the affairs of the Committee and shall exercise such supervisory powers as may be given him/her by the Members of the Committee. The Chairperson will perform all duties incident to such office and such other duties as may be

provided in these bylaws or as may be prescribed from time to time by the Committee. The Chairperson shall preside at all meetings and shall exercise parliamentary control in accordance with Robert's Rules of Order.

**(5) Vice Chairperson**

The Vice Chairperson shall act in place of the Chairperson in the event of the Chairperson's absence, inability, or refusal to act, and shall exercise and discharge such other duties as may be required by the Committee. The Vice Chairperson shall serve as the parliamentarian and interpret any ambiguities of the bylaws.

**(6) Secretary**

The Secretary will keep and maintain all records related to the Committee and take minutes of all meetings.

**(7) Records**

All elected officers and committee chairpersons shall relinquish their records to the Chairperson immediately upon the completion of their term of office or completion of their term of office or completion of a project.

**(8) Resignation**

An officer may resign the office while not resigning membership from the Committee, by submitting a letter to the Chairperson. Vacancies occurring in any office shall be appointed for the remainder of the term.

## **ARTICLE VII**

### **Duties**

**(1) Prior to the Reference Date**

The Committee shall be responsible for any additional negotiations with the Settling Distributors, including, but not limited to, negotiating extensions of any periods created by the Settlement Agreement.

**(2) After the Enforcement Date**

The Committee shall establish procedures for the receipt of notices that a dispute exists concerning the Agreement and review of such disputes, pursuant to Section VI of the Agreement. Members may engage with Settling Distributors, Settling States, and Participating Subdivisions attempting to resolve any dispute without further action by the Committee. The Committee may request additional information from Settling Distributors, Settling States, and Participating Subdivisions to the extent the Committee believes such information is necessary to understand, resolve, or provide advice related to a dispute. The Committee shall endeavor to provide advice relative to the dispute no later than 60 days after receipt of notice.

**ARTICLE VIII**  
**Rules of Procedure**

The proceedings and business of the Committee shall be governed by Robert's Rules of Order unless otherwise waived by the Committee.

**ARTICLE IX**  
**Operations**

**(1) Records**

The Committee will keep correct and complete records and will also keep minutes of the proceedings of the Committee meetings and Committees. The Committee will keep at its principal place of business at a place designated by the Chairperson.

All elected officers and committee chairpersons shall relinquish their records to the Chairperson, immediately upon the completion of their term of office.

**(2) Inspection of Books and Records**

The minutes of a meeting are public records and shall be available for public inspection and copying on request to the Committee's Chairperson or the Chairperson's designee.

**(3) Amendments**

The bylaws may be amended at any time by a vote of a majority of Members present and must have at least one vote from a Settling State Member and a Participating Subdivision Member. In the event that there is a Quorum, but no Settling State or Participating Subdivision Member is present, then a matter may pass with a simple majority vote.

**EXHIBIT C****Litigating Subdivisions List<sup>12</sup>**

- |     |                                       |     |  |
|-----|---------------------------------------|-----|--|
| 1.  | Apache (AZ), County of, Arizona       | 41. | Bald Knob (AR), City of, Arkansas      |
| 2.  | Bullhead City (AZ), City of, Arizona  | 42. | Banks (AR), City of, Arkansas          |
| 3.  | Cochise (AZ), County of, Arizona      | 43. | Barling (AR), City of, Arkansas        |
| 4.  | Glendale (AZ), City of, Arizona       | 44. | Bassett (AR), City of, Arkansas        |
| 5.  | Kingman (AZ), City of, Arizona        | 45. | Batesville (AR), City of, Arkansas     |
| 6.  | La Paz (AZ), County of, Arizona       | 46. | Bauxite (AR), City of, Arkansas        |
| 7.  | Maricopa (AZ), County of, Arizona     | 47. | Baxter (AR), County of, Arkansas       |
| 8.  | Mohave (AZ), County of, Arizona       | 48. | Bay (AR), City of, Arkansas            |
| 9.  | Navajo (AZ), County of, Arizona       | 49. | Bearden (AR), City of, Arkansas        |
| 10. | Phoenix (AZ), City of, Arizona        | 50. | Beaver (AR), City of, Arkansas         |
| 11. | Pima (AZ), County of, Arizona         | 51. | Beebe (AR), City of, Arkansas          |
| 12. | Pinal (AZ), County of, Arizona        | 52. | Beedeville (AR), City of, Arkansas     |
| 13. | Prescott (AZ), City of, Arizona       | 53. | Bella Vista (AR), City of, Arkansas    |
| 14. | Surprise (AZ), City of, Arizona       | 54. | Bellefonte (AR), City of, Arkansas     |
| 15. | Tucson (AZ), The City of, Arizona     | 55. | Belleville (AR), City of, Arkansas     |
| 16. | Yuma (AZ), County of, Arizona         | 56. | Ben Lomond (AR), City of, Arkansas     |
| 17. | Adona (AR), City of, Arkansas         | 57. | Benton (AR), City of, Arkansas         |
| 18. | Alexander (AR), City of, Arkansas     | 58. | Benton (AR), County of, Arkansas       |
| 19. | Alicia (AR), City of, Arkansas        | 59. | Bentonville (AR), City of, Arkansas    |
| 20. | Allport (AR), City of, Arkansas       | 60. | Bergman (AR), City of, Arkansas        |
| 21. | Alma (AR), City of, Arkansas          | 61. | Berryville (AR), City of, Arkansas     |
| 22. | Almyra (AR), City of, Arkansas        | 62. | Bethel Heights (AR), City of, Arkansas |
| 23. | Alpena (AR), City of, Arkansas        | 63. | Big Flat (AR), City of, Arkansas       |
| 24. | Alzheimer (AR), City of, Arkansas     | 64. | Bigelow (AR), City of, Arkansas        |
| 25. | Altus (AR), City of, Arkansas         | 65. | Biggers (AR), City of, Arkansas        |
| 26. | Amagon (AR), City of, Arkansas        | 66. | Birdsong (AR), City of, Arkansas       |
| 27. | Amity (AR), City of, Arkansas         | 67. | Biscoe (AR), City of, Arkansas         |
| 28. | Anthonyville (AR), City of, Arkansas  | 68. | Black Oak (AR), City of, Arkansas      |
| 29. | Antoine (AR), City of, Arkansas       | 69. | Black Rock (AR), City of, Arkansas     |
| 30. | Arkadelphia (AR), City of, Arkansas   | 70. | Black Springs (AR), City of, Arkansas  |
| 31. | Arkansas (AR), County of, Arkansas    | 71. | Blevins (AR), City of, Arkansas        |
| 32. | Arkansas City (AR), City of, Arkansas | 72. | Blue Eye (AR), City of, Arkansas       |
| 33. | Ash Flat (AR), City of, Arkansas      | 73. | Blue Mountain (AR), City of, Arkansas  |
| 34. | Ashdown (AR), City of, Arkansas       | 74. | Bluff City (AR), City of, Arkansas     |
| 35. | Ashley (AR), County of, Arkansas      | 75. | Blytheville (AR), City of, Arkansas    |
| 36. | Atkins (AR), City of, Arkansas        | 76. | Bodcaw (AR), City of, Arkansas         |
| 37. | Aubrey (AR), City of, Arkansas        | 77. | Bonanza (AR), City of, Arkansas        |
| 38. | Augusta (AR), City of, Arkansas       | 78. | Bono (AR), City of, Arkansas           |
| 39. | Austin (AR), City of, Arkansas        | 79. | Boone (AR), County of, Arkansas        |
| 40. | Avoca (AR), City of, Arkansas         | 80. | Booneville (AR), City of, Arkansas     |

<sup>12</sup> For purposes of calculating the percentage of Litigating Subdivisions pursuant to Section IV.F.2.b and Exhibit H, an individual Litigating Subdivision shall not be included more than once in the numerator, and shall not be included more than once in the denominator, of the calculation regardless if it (or any of its officials) is named as multiple plaintiffs in the same lawsuit; provided, however, that for the avoidance of doubt, no Litigating Subdivision will be excluded from the numerator or denominator under this sentence unless a Litigating Subdivision otherwise counted in the denominator has the authority to release the Claims (consistent with Section XI) of the Litigating Subdivision to be excluded.



- |      |  |      |  |
|------|--|------|--|
| 81.  | Bradford (AR), City of, Arkansas         | 134. | Cotter (AR), City of, Arkansas         |
| 82.  | Bradley (AR), City of, Arkansas          | 135. | Cotton Plant (AR), City of, Arkansas   |
| 83.  | Bradley (AR), County of, Arkansas        | 136. | Cove (AR), City of, Arkansas           |
| 84.  | Branch (AR), City of, Arkansas           | 137. | Coy (AR), City of, Arkansas            |
| 85.  | Briarcliff (AR), City of, Arkansas       | 138. | Craighead (AR), County of, Arkansas    |
| 86.  | Brinkley (AR), City of, Arkansas         | 139. | Crawford (AR), County of, Arkansas     |
| 87.  | Brookland (AR), City of, Arkansas        | 140. | Crawfordsville (AR), City of, Arkansas |
| 88.  | Bryant (AR), City of, Arkansas           | 141. | Crittenden (AR), County of, Arkansas   |
| 89.  | Buckner (AR), City of, Arkansas          | 142. | Cross (AR), County of, Arkansas        |
| 90.  | Bull Shoals (AR), City of, Arkansas      | 143. | Crossett (AR), City of, Arkansas       |
| 91.  | Burdette (AR), City of, Arkansas         | 144. | Cushman (AR), City of, Arkansas        |
| 92.  | Cabot (AR), City of, Arkansas            | 145. | Daisy (AR), City of, Arkansas          |
| 93.  | Caddo Valley (AR), City of, Arkansas     | 146. | Dallas (AR), County of, Arkansas       |
| 94.  | Caldwell (AR), City of, Arkansas         | 147. | Damascus (AR), City of, Arkansas       |
| 95.  | Cale (AR), City of, Arkansas             | 148. | Danville (AR), City of, Arkansas       |
| 96.  | Calhoun (AR), County of, Arkansas        | 149. | Dardanelle (AR), City of, Arkansas     |
| 97.  | Calico Rock (AR), City of, Arkansas      | 150. | Datto (AR), City of, Arkansas          |
| 98.  | Calion (AR), City of, Arkansas           | 151. | De Queen (AR), City of, Arkansas       |
| 99.  | Camden (AR), City of, Arkansas           | 152. | Decatur (AR), City of, Arkansas        |
| 100. | Cammack Village (AR), City of, Arkansas  | 153. | Delaplaine (AR), City of, Arkansas     |
| 101. | Campbell Station (AR), City of, Arkansas | 154. | Delight (AR), City of, Arkansas        |
| 102. | Caraway (AR), City of, Arkansas          | 155. | Dell (AR), City of, Arkansas           |
| 103. | Carlisle (AR), City of, Arkansas         | 156. | Denning (AR), City of, Arkansas        |
| 104. | Carroll (AR), County of, Arkansas        | 157. | Dermott (AR), City of, Arkansas        |
| 105. | Carthage (AR), City of, Arkansas         | 158. | Des Arc (AR), City of, Arkansas        |
| 106. | Casa (AR), City of, Arkansas             | 159. | Desha (AR), County of, Arkansas        |
| 107. | Cash (AR), City of, Arkansas             | 160. | Devalls Bluff (AR), City of, Arkansas  |
| 108. | Caulksville (AR), City of, Arkansas      | 161. | Dewitt (AR), City of, Arkansas         |
| 109. | Cave City (AR), City of, Arkansas        | 162. | Diamond City (AR), City of, Arkansas   |
| 110. | Cave Springs (AR), City of, Arkansas     | 163. | Diaz (AR), City of, Arkansas           |
| 111. | Cedarville (AR), City of, Arkansas       | 164. | Dierks (AR), City of, Arkansas         |
| 112. | Centerton (AR), City of, Arkansas        | 165. | Donaldson (AR), City of, Arkansas      |
| 113. | Central City (AR), City of, Arkansas     | 166. | Dover (AR), City of, Arkansas          |
| 114. | Charleston (AR), City of, Arkansas       | 167. | Dumas (AR), City of, Arkansas          |
| 115. | Cherokee Village (AR), City of, Arkansas | 168. | Dyer (AR), City of, Arkansas           |
| 116. | Cherry Valley (AR), City of, Arkansas    | 169. | Dyess (AR), City of, Arkansas          |
| 117. | Chester (AR), City of, Arkansas          | 170. | Earle (AR), City of, Arkansas          |
| 118. | Chicot (AR), County of, Arkansas         | 171. | East Camden (AR), City of, Arkansas    |
| 119. | Chidester (AR), City of, Arkansas        | 172. | Edmondson (AR), City of, Arkansas      |
| 120. | Clarendon (AR), City of, Arkansas        | 173. | Egypt (AR), City of, Arkansas          |
| 121. | Clark (AR), County of, Arkansas          | 174. | El Dorado (AR), City of, Arkansas      |
| 122. | Clarksville (AR), City of, Arkansas      | 175. | Elaine (AR), City of, Arkansas         |
| 123. | Clay (AR), County of, Arkansas           | 176. | Elkins (AR), City of, Arkansas         |
| 124. | Cleburne (AR), County of, Arkansas       | 177. | Elm Springs (AR), City of, Arkansas    |
| 125. | Cleveland (AR), County of, Arkansas      | 178. | Emerson (AR), City of, Arkansas        |
| 126. | Clinton (AR), City of, Arkansas          | 179. | Emmet (AR), City of, Arkansas          |
| 127. | Coal Hill (AR), City of, Arkansas        | 180. | England (AR), City of, Arkansas        |
| 128. | Colt (AR), City of, Arkansas             | 181. | Enola (AR), City of, Arkansas          |
| 129. | Columbia (AR), County of, Arkansas       | 182. | Etowah (AR), City of, Arkansas         |
| 130. | Concord (AR), City of, Arkansas          | 183. | Eudora (AR), City of, Arkansas         |
| 131. | Conway (AR), City of, Arkansas           | 184. | Eureka Springs (AR), City of, Arkansas |
| 132. | Conway (AR), County of, Arkansas         | 185. | Evening Shade (AR), City of, Arkansas  |
| 133. | Corning (AR), City of, Arkansas          | 186. | Everton (AR), City of, Arkansas        |

- |  |   |
|--|---|
| 187. Fairfield Bay (AR), City of, Arkansas | 240. Hackett (AR), City of, Arkansas              |
| 188. Fargo (AR), City of, Arkansas         | 241. Hamburg (AR), City of, Arkansas              |
| 189. Farmington (AR), City of, Arkansas    | 242. Hampton (AR), City of, Arkansas              |
| 190. Faulkner (AR), County of, Arkansas    | 243. Hardy (AR), City of, Arkansas                |
| 191. Felsenthal (AR), City of, Arkansas    | 244. Harrell (AR), City of, Arkansas              |
| 192. Fifty-Six (AR), City of, Arkansas     | 245. Harrisburg (AR), City of, Arkansas           |
| 193. Fisher (AR), City of, Arkansas        | 246. Harrison (AR), City of, Arkansas             |
| 194. Flippin (AR), City of, Arkansas       | 247. Hartford (AR), City of, Arkansas             |
| 195. Fordyce (AR), City of, Arkansas       | 248. Hartman (AR), City of, Arkansas              |
| 196. Foreman (AR), City of, Arkansas       | 249. Haskell (AR), City of, Arkansas              |
| 197. Forrest City (AR), City of, Arkansas  | 250. Hatfield (AR), City of, Arkansas             |
| 198. Fort Smith (AR), City of, Arkansas    | 251. Havana (AR), City of, Arkansas               |
| 199. Fouke (AR), City of, Arkansas         | 252. Haynes (AR), City of, Arkansas               |
| 200. Fountain Hill (AR), City of, Arkansas | 253. Hazen (AR), City of, Arkansas                |
| 201. Fountain Lake (AR), City of, Arkansas | 254. Heber Springs (AR), City of, Arkansas        |
| 202. Fourche (AR), City of, Arkansas       | 255. Hector (AR), City of, Arkansas               |
| 203. Franklin (AR), City of, Arkansas      | 256. Helena - West Helena (AR), City of, Arkansas |
| 204. Friendship (AR), City of, Arkansas    | 257. Hempstead (AR), County of, Arkansas          |
| 205. Fulton (AR), City of, Arkansas        | 258. Hermitage (AR), City of, Arkansas            |
| 206. Fulton (AR), County of, Arkansas      | 259. Hickory Ridge (AR), City of, Arkansas        |
| 207. Garfield (AR), City of, Arkansas      | 260. Higden (AR), City of, Arkansas               |
| 208. Garland (AR), City of, Arkansas       | 261. Higginson (AR), City of, Arkansas            |
| 209. Garland (AR), County of, Arkansas     | 262. Highfill (AR), City of, Arkansas             |
| 210. Garner (AR), City of, Arkansas        | 263. Highland (AR), City of, Arkansas             |
| 211. Gassville (AR), City of, Arkansas     | 264. Hindsville (AR), City of, Arkansas           |
| 212. Gateway (AR), City of, Arkansas       | 265. Holland (AR), City of, Arkansas              |
| 213. Gentry (AR), City of, Arkansas        | 266. Holly Grove (AR), City of, Arkansas          |
| 214. Georgetown (AR), City of, Arkansas    | 267. Hope (AR), City of, Arkansas                 |
| 215. Gilbert (AR), City of, Arkansas       | 268. Horatio (AR), City of, Arkansas              |
| 216. Gillett (AR), City of, Arkansas       | 269. Horseshoe Bend (AR), City of, Arkansas       |
| 217. Gillham (AR), City of, Arkansas       | 270. Horseshoe Lake (AR), City of, Arkansas       |
| 218. Gilmore (AR), City of, Arkansas       | 271. Hot Spring (AR), County of, Arkansas         |
| 219. Glenwood (AR), City of, Arkansas      | 272. Hot Springs (AR), City of, Arkansas          |
| 220. Goshen (AR), City of, Arkansas        | 273. Houston (AR), City of, Arkansas              |
| 221. Gosnell (AR), City of, Arkansas       | 274. Howard (AR), County of, Arkansas             |
| 222. Gould (AR), City of, Arkansas         | 275. Hoxie (AR), City of, Arkansas                |
| 223. Grady (AR), City of, Arkansas         | 276. Hughes (AR), City of, Arkansas               |
| 224. Grannis (AR), City of, Arkansas       | 277. Humnoke (AR), City of, Arkansas              |
| 225. Grant (AR), County of, Arkansas       | 278. Humphrey (AR), City of, Arkansas             |
| 226. Gravette (AR), City of, Arkansas      | 279. Hunter (AR), City of, Arkansas               |
| 227. Green Forest (AR), City of, Arkansas  | 280. Huntington (AR), City of, Arkansas           |
| 228. Greenbrier (AR), City of, Arkansas    | 281. Huntsville (AR), City of, Arkansas           |
| 229. Greene (AR), County of, Arkansas      | 282. Huttig (AR), City of, Arkansas               |
| 230. Greenland (AR), City of, Arkansas     | 283. Imboden (AR), City of, Arkansas              |
| 231. Greenway (AR), City of, Arkansas      | 284. Independence (AR), County of, Arkansas       |
| 232. Greenwood (AR), City of, Arkansas     | 285. Izard (AR), County of, Arkansas              |
| 233. Greers Ferry (AR), City of, Arkansas  | 286. Jackson (AR), County of, Arkansas            |
| 234. Griffithville (AR), City of, Arkansas | 287. Jacksonport (AR), City of, Arkansas          |
| 235. Grubbs (AR), City of, Arkansas        | 288. Jacksonville (AR), City of, Arkansas         |
| 236. Guion (AR), City of, Arkansas         | 289. Jasper (AR), City of, Arkansas               |
| 237. Gum Springs (AR), City of, Arkansas   | 290. Jefferson (AR), County of, Arkansas          |
| 238. Gurdon (AR), City of, Arkansas        | 291. Jennette (AR), City of, Arkansas             |
| 239. Guy (AR), City of, Arkansas           |   |

- |   |  |
|---|--|
| 292. Jericho (AR), City of, Arkansas        | 345. Malvern (AR), City of, Arkansas         |
| 293. Jerome (AR), City of, Arkansas         | 346. Mammoth Spring (AR), City of, Arkansas  |
| 294. Johnson (AR), City of, Arkansas        | 347. Manila (AR), City of, Arkansas          |
| 295. Johnson (AR), County of, Arkansas      | 348. Mansfield (AR), City of, Arkansas       |
| 296. Joiner (AR), City of, Arkansas         | 349. Marianna (AR), City of, Arkansas        |
| 297. Jonesboro (AR), City of, Arkansas      | 350. Marie (AR), City of, Arkansas           |
| 298. Judsonia (AR), City of, Arkansas       | 351. Marion (AR), City of, Arkansas          |
| 299. Junction City (AR), City of, Arkansas  | 352. Marion (AR), County of, Arkansas        |
| 300. Keiser (AR), City of, Arkansas         | 353. Marked Tree (AR), City of, Arkansas     |
| 301. Kensett (AR), City of, Arkansas        | 354. Marmaduke (AR), City of, Arkansas       |
| 302. Keo (AR), City of, Arkansas            | 355. Marshall (AR), City of, Arkansas        |
| 303. Kibler (AR), City of, Arkansas         | 356. Marvell (AR), City of, Arkansas         |
| 304. Kingsland (AR), City of, Arkansas      | 357. Maumelle (AR), City of, Arkansas        |
| 305. Knobel (AR), City of, Arkansas         | 358. Mayflower (AR), City of, Arkansas       |
| 306. Knoxville (AR), City of, Arkansas      | 359. Maynard (AR), City of, Arkansas         |
| 307. La Grange (AR), City of, Arkansas      | 360. McCaskill (AR), City of, Arkansas       |
| 308. Lafayette (AR), County of, Arkansas    | 361. McRae (AR), City of, Arkansas           |
| 309. Lafe (AR), City of, Arkansas           | 362. McCrory (AR), City of, Arkansas         |
| 310. Lake City (AR), City of, Arkansas      | 363. McDougal (AR), City of, Arkansas        |
| 311. Lake View (AR), City of, Arkansas      | 364. McGehee (AR), City of, Arkansas         |
| 312. Lake Village (AR), City of, Arkansas   | 365. McNab (AR), City of, Arkansas           |
| 313. Lakeview (AR), City of, Arkansas       | 366. McNeil (AR), City of, Arkansas          |
| 314. Lamar (AR), City of, Arkansas          | 367. Melbourne (AR), City of, Arkansas       |
| 315. Lavaca (AR), City of, Arkansas         | 368. Mena (AR), City of, Arkansas            |
| 316. Leachville (AR), City of, Arkansas     | 369. Menifee (AR), City of, Arkansas         |
| 317. Lead Hill (AR), City of, Arkansas      | 370. Midland (AR), City of, Arkansas         |
| 318. Lee (AR), County of, Arkansas          | 371. Miller (AR), County of, Arkansas        |
| 319. Leola (AR), City of, Arkansas          | 372. Mineral Springs (AR), City of, Arkansas |
| 320. Lepanto (AR), City of, Arkansas        | 373. Minturn (AR), City of, Arkansas         |
| 321. Leslie (AR), City of, Arkansas         | 374. Mississippi (AR), County of, Arkansas   |
| 322. Letona (AR), City of, Arkansas         | 375. Mitchellville (AR), City of, Arkansas   |
| 323. Lewisville (AR), City of, Arkansas     | 376. Monette (AR), City of, Arkansas         |
| 324. Lexa (AR), City of, Arkansas           | 377. Monroe (AR), County of, Arkansas        |
| 325. Lincoln (AR), City of, Arkansas        | 378. Montgomery (AR), County of, Arkansas    |
| 326. Lincoln (AR), County of, Arkansas      | 379. Monticello (AR), City of, Arkansas      |
| 327. Little Flock (AR), City of, Arkansas   | 380. Montrose (AR), City of, Arkansas        |
| 328. Little River (AR), County of, Arkansas | 381. Moorefield (AR), City of, Arkansas      |
| 329. Little Rock (AR), City of, Arkansas    | 382. Moro (AR), City of, Arkansas            |
| 330. Lockesburg (AR), City of, Arkansas     | 383. Morrilton (AR), City of, Arkansas       |
| 331. Logan (AR), County of, Arkansas        | 384. Morrison Bluff (AR), City of, Arkansas  |
| 332. London (AR), City of, Arkansas         | 385. Mount Ida (AR), City of, Arkansas       |
| 333. Lonoke (AR), City of, Arkansas         | 386. Mount Pleasant (AR), City of, Arkansas  |
| 334. Lonoke (AR), County of, Arkansas       | 387. Mount Vernon (AR), City of, Arkansas    |
| 335. Lonsdale (AR), City of, Arkansas       | 388. Mountain Home (AR), City of, Arkansas   |
| 336. Louann (AR), City of, Arkansas         | 389. Mountain Pine (AR), City of, Arkansas   |
| 337. Lowell (AR), City of, Arkansas         | 390. Mountain View (AR), City of, Arkansas   |
| 338. Luxora (AR), City of, Arkansas         | 391. Mountainburg (AR), City of, Arkansas    |
| 339. Lynn (AR), City of, Arkansas           | 392. Mulberry (AR), City of, Arkansas        |
| 340. Madison (AR), City of, Arkansas        | 393. Murfreesboro (AR), City of, Arkansas    |
| 341. Madison (AR), County of, Arkansas      | 394. Nashville (AR), City of, Arkansas       |
| 342. Magazine (AR), City of, Arkansas       | 395. Nevada (AR), County of, Arkansas        |
| 343. Magness (AR), City of, Arkansas        | 396. Newark (AR), City of, Arkansas          |
| 344. Magnolia (AR), City of, Arkansas       | 397. Newport (AR), City of, Arkansas         |

- |      |  |      |  |
|------|--|------|--|
| 398. | Newton (AR), County of, Arkansas             | 450. | Portland (AR), City of, Arkansas         |
| 399. | Nimmons (AR), City of, Arkansas              | 451. | Pottsville (AR), City of, Arkansas       |
| 400. | Norfolk (AR), City of, Arkansas              | 452. | Powhatan (AR), City of, Arkansas         |
| 401. | Norman (AR), City of, Arkansas               | 453. | Poyen (AR), City of, Arkansas            |
| 402. | Norphlet (AR), City of, Arkansas             | 454. | Prairie (AR), County of, Arkansas        |
| 403. | North Little Rock (AR), City of, Arkansas    | 455. | Prairie Grove (AR), City of, Arkansas    |
| 404. | Oak Grove (AR), City of, Arkansas            | 456. | Prattsville (AR), City of, Arkansas      |
| 405. | Oak Grove Heights (AR), City of,<br>Arkansas | 457. | Prescott (AR), City of, Arkansas         |
| 406. | Oakhaven (AR), City of, Arkansas             | 458. | Pulaski (AR), County of, Arkansas        |
| 407. | Oden (AR), City of, Arkansas                 | 459. | Pyatt (AR), City of, Arkansas            |
| 408. | Ogden (AR), City of, Arkansas                | 460. | Quitman (AR), City of, Arkansas          |
| 409. | Oil Trough (AR), City of, Arkansas           | 461. | Randolph (AR), County of, Arkansas       |
| 410. | O'Kean (AR), City of, Arkansas               | 462. | Ratcliff (AR), City of, Arkansas         |
| 411. | Okolona (AR), City of, Arkansas              | 463. | Ravenden (AR), City of, Arkansas         |
| 412. | Ola (AR), City of, Arkansas                  | 464. | Ravenden Springs (AR), City of, Arkansas |
| 413. | Omaha (AR), City of, Arkansas                | 465. | Rector (AR), City of, Arkansas           |
| 414. | Oppelo (AR), City of, Arkansas               | 466. | Redfield (AR), City of, Arkansas         |
| 415. | Osceola (AR), City of, Arkansas              | 467. | Reed (AR), City of, Arkansas             |
| 416. | Ouachita (AR), County of, Arkansas           | 468. | Reyno (AR), City of, Arkansas            |
| 417. | Oxford (AR), City of, Arkansas               | 469. | Rison (AR), City of, Arkansas            |
| 418. | Ozan (AR), City of, Arkansas                 | 470. | Rockport (AR), City of, Arkansas         |
| 419. | Ozark (AR), City of, Arkansas                | 471. | Roe (AR), City of, Arkansas              |
| 420. | Palestine (AR), City of, Arkansas            | 472. | Rogers (AR), City of, Arkansas           |
| 421. | Pangburn (AR), City of, Arkansas             | 473. | Rondo (AR), City of, Arkansas            |
| 422. | Paragould (AR), City of, Arkansas            | 474. | Rose Bud (AR), City of, Arkansas         |
| 423. | Paris (AR), City of, Arkansas                | 475. | Rosston (AR), City of, Arkansas          |
| 424. | Parkdale (AR), City of, Arkansas             | 476. | Rudy (AR), City of, Arkansas             |
| 425. | Parkin (AR), City of, Arkansas               | 477. | Russell (AR), City of, Arkansas          |
| 426. | Patmos (AR), City of, Arkansas               | 478. | Russellville (AR), City of, Arkansas     |
| 427. | Patterson (AR), City of, Arkansas            | 479. | Salem (AR), City of, Arkansas            |
| 428. | Pea Ridge (AR), City of, Arkansas            | 480. | Salesville (AR), City of, Arkansas       |
| 429. | Peach Orchard (AR), City of, Arkansas        | 481. | Saline (AR), County of, Arkansas         |
| 430. | Perla (AR), City of, Arkansas                | 482. | Scott (AR), County of, Arkansas          |
| 431. | Perry (AR), City of, Arkansas                | 483. | Scranton (AR), City of, Arkansas         |
| 432. | Perry (AR), County of, Arkansas              | 484. | Searcy (AR), City of, Arkansas           |
| 433. | Perrytown (AR), City of, Arkansas            | 485. | Searcy (AR), County of, Arkansas         |
| 434. | Perryville (AR), City of, Arkansas           | 486. | Sebastian (AR), County of, Arkansas      |
| 435. | Phillips (AR), County of, Arkansas           | 487. | Sedgwick (AR), City of, Arkansas         |
| 436. | Piggott (AR), City of, Arkansas              | 488. | Sevier (AR), County of, Arkansas         |
| 437. | Pike (AR), County of, Arkansas               | 489. | Shannon Hills (AR), City of, Arkansas    |
| 438. | Pindall (AR), City of, Arkansas              | 490. | Sharp (AR), County of, Arkansas          |
| 439. | Pine Bluff (AR), City of, Arkansas           | 491. | Sheridan (AR), City of, Arkansas         |
| 440. | Pineville (AR), City of, Arkansas            | 492. | Sherrill (AR), City of, Arkansas         |
| 441. | Plainview (AR), City of, Arkansas            | 493. | Sherwood (AR), City of, Arkansas         |
| 442. | Pleasant Plains (AR), City of, Arkansas      | 494. | Shirley (AR), City of, Arkansas          |
| 443. | Plumerville (AR), City of, Arkansas          | 495. | Sidney (AR), City of, Arkansas           |
| 444. | Pocahontas (AR), City of, Arkansas           | 496. | Siloam Springs (AR), City of, Arkansas   |
| 445. | Poinsett (AR), County of, Arkansas           | 497. | Smackover (AR), City of, Arkansas        |
| 446. | Polk (AR), County of, Arkansas               | 498. | Smithville (AR), City of, Arkansas       |
| 447. | Pollard (AR), City of, Arkansas              | 499. | South Lead Hill (AR), City of, Arkansas  |
| 448. | Pope (AR), County of, Arkansas               | 500. | Sparkman (AR), City of, Arkansas         |
| 449. | Portia (AR), City of, Arkansas               | 501. | Springdale (AR), City of, Arkansas       |
|      |  | 502. | Springtown (AR), City of, Arkansas       |

503. St. Charles (AR), City of, Arkansas  
504. St. Francis (AR), City of, Arkansas  
505. St. Francis (AR), County of, Arkansas  
506. St. Joe (AR), City of, Arkansas  
507. St. Paul (AR), City of, Arkansas  
508. Stamps (AR), City of, Arkansas  
509. Star City (AR), City of, Arkansas  
510. Stephens (AR), City of, Arkansas  
511. Stone (AR), County of, Arkansas  
512. Strawberry (AR), City of, Arkansas  
513. Strong (AR), City of, Arkansas  
514. Stuttgart (AR), City of, Arkansas  
515. Subiaco (AR), City of, Arkansas  
516. Success (AR), City of, Arkansas  
517. Sulphur Rock (AR), City of, Arkansas  
518. Sulphur Springs (AR), City of, Arkansas  
519. Summit (AR), City of, Arkansas  
520. Sunset (AR), City of, Arkansas  
521. Swifton (AR), City of, Arkansas  
522. Taylor (AR), City of, Arkansas  
523. Texarkana (AR), City of, Arkansas  
524. Thornton (AR), City of, Arkansas  
525. Tillar (AR), City of, Arkansas  
526. Tinsman (AR), City of, Arkansas  
527. Tollette (AR), City of, Arkansas  
528. Tontitown (AR), City of, Arkansas  
529. Traskwood (AR), City of, Arkansas  
530. Trumann (AR), City of, Arkansas  
531. Tuckerman (AR), City of, Arkansas  
532. Tull (AR), City of, Arkansas  
533. Tupelo (AR), City of, Arkansas  
534. Turrell (AR), City of, Arkansas  
535. Twin Groves (AR), City of, Arkansas  
536. Tyronza (AR), City of, Arkansas  
537. Ulm (AR), City of, Arkansas  
538. Union (AR), County of, Arkansas  
539. Valley Springs (AR), City of, Arkansas  
540. Van Buren (AR), City of, Arkansas  
541. Van Buren (AR), County of, Arkansas  
542. Vandervoort (AR), City of, Arkansas  
543. Victoria (AR), City of, Arkansas  
544. Vilonia (AR), City of, Arkansas  
545. Viola (AR), City of, Arkansas  
546. Wabbaseka (AR), City of, Arkansas  
547. Waldenburg (AR), City of, Arkansas  
548. Waldo (AR), City of, Arkansas  
549. Waldron (AR), City of, Arkansas  
550. Walnut Ridge (AR), City of, Arkansas  
551. Ward (AR), City of, Arkansas  
552. Warren (AR), City of, Arkansas  
553. Washington (AR), City of, Arkansas  
554. Washington (AR), County of, Arkansas  
555. Watson (AR), City of, Arkansas  
556. Weiner (AR), City of, Arkansas  
557. Weldon (AR), City of, Arkansas  
558. West Fork (AR), City of, Arkansas  
559. West Memphis (AR), City of, Arkansas  
560. West Point (AR), City of, Arkansas  
561. Western Grove (AR), City of, Arkansas  
562. Wheatley (AR), City of, Arkansas  
563. Whelen Springs (AR), City of, Arkansas  
564. White (AR), County of, Arkansas  
565. White Hall (AR), City of, Arkansas  
566. Wickes (AR), City of, Arkansas  
567. Widener (AR), City of, Arkansas  
568. Wiederkehr Village (AR), City of, Arkansas  
569. Williford (AR), City of, Arkansas  
570. Willisville (AR), City of, Arkansas  
571. Wilmar (AR), City of, Arkansas  
572. Wilmot (AR), City of, Arkansas  
573. Wilson (AR), City of, Arkansas  
574. Wilton (AR), City of, Arkansas  
575. Winchester (AR), City of, Arkansas  
576. Winslow (AR), City of, Arkansas  
577. Winthrop (AR), City of, Arkansas  
578. Woodruff (AR), County of, Arkansas  
579. Wooster (AR), City of, Arkansas  
580. Wrightsville (AR), City of, Arkansas  
581. Wynne (AR), City of, Arkansas  
582. Yell (AR), County of, Arkansas  
583. Yellville (AR), City of, Arkansas  
584. Zinc (AR), City of, Arkansas  
585. Alameda (CA), County of, California  
586. Amador (CA), County of, California  
587. Anaheim (CA), City of, California  
588. Butte (CA), County of, California  
589. Calaveras (CA), County of, California  
590. Chico (CA), City of, California  
591. Chula Vista (CA), City of, California  
592. Clearlake (CA), City of, California  
593. Contra Costa (CA), County of, California  
594. Costa Mesa (CA), City of, California  
595. Del Norte (CA), County of, California  
596. Downey Unified School District (CA), California  
597. Dublin (CA), City of, California  
598. El Dorado (CA), County of, California  
599. El Monte (CA), City of, California  
600. Elk Grove Unified School District (CA), California  
601. Encinitas (CA), City of, California  
602. Eureka (CA), City of, California  
603. Fresno (CA), County of, California  
604. Fullerton (CA), City of, California  
605. Glenn (CA), County of, California

606. Health Plan of San Joaquin (CA), California
607. Humboldt (CA), County of, California
608. Huntington Beach (CA), City of, California
609. Imperial (CA), County of, California
610. Inland Empire Health Plan (CA), California
611. Inyo (CA), County of, California
612. Irvine (CA), City of, California
613. Kern (CA), County of, California
614. Kern High School District (CA), California
615. La Habra (CA), City of, California
616. La Mesa (CA), City of, California
617. Laguna Beach (CA), City of, California
618. Lakeport (CA), City of, California
619. Lassen (CA), County of, California
620. Los Angeles (CA), City of, California
621. Los Angeles County o/a L.A. Care Health Plan (CA), Local Initiative Health Authority
622. Madera (CA), County of, California
623. Marin (CA), County of, California
624. Mariposa (CA), County of, California
625. Mendocino (CA), County of, California
626. Merced (CA), County of, California
627. Modoc (CA), County of, California
628. Mono (CA), County of, California
629. Monterey (CA), County of, California
630. Montezuma (CA), Fire Protection District, California
631. Murrieta (CA), City of, California
632. Napa (CA), County of, California
633. Nevada (CA), County of, California
634. Oxnard (CA), City of, California
635. Placentia (CA), City of, California
636. Placer (CA), County of, California
637. Pleasant Valley (CA), School District Board of Education, California
638. Plumas (CA), County of, California
639. Riverside (CA), County of, California
640. Sacramento (CA), City of, California
641. Sacramento (CA), County of, California
642. San Benito (CA), County of, California
643. San Bernardino (CA), County of, California
644. San Clemente (CA), City of, California
645. San Diego (CA), City of, California
646. San Diego (CA), County of, California
647. San Francisco (CA), City of, California
648. San Joaquin (CA), County of, California
649. San Jose (CA), City of, California
650. San Luis Obispo (CA), County of, California
651. San Mateo (CA), County of, California
652. Santa Ana (CA), City of, California
653. Santa Barbara (CA), County of, California
654. Santa Barbara San Luis Obispo Regional Heath Authority, d/b/a Central Hospital (CA), California
655. Santa Cruz (CA), County of, California
656. Shasta (CA), County of, California
657. Siskiyou (CA), County of, California
658. Sonoma (CA), County of, California
659. Stockton (CA), City of, California
660. Sutter (CA), County of, California
661. Tehama (CA), County of, California
662. Trinity (CA), County of, California
663. Tulare (CA), County of, California
664. Tuolumne (CA), County of, California
665. Ventura (CA), County of, California
666. Ventura County Medi-Cal Managed Care Commission d/b/a Gold Coast Health Plan (CA), California
667. Westminster (CA), City of, California
668. Yolo (CA), County of, California
669. Yuba (CA), County of, California
670. Adams (CO), County of (Board of Commissioners), Colorado
671. Alamosa (CO), City of, Colorado
672. Alamosa (CO), County of, Colorado
673. Arapahoe (CO), County of (Board of Commissioners), Colorado
674. Aurora (CO), City of, Colorado
675. Black Hawk (CO), City of, Colorado
676. Boulder (CO), County of (Board of Commissioners), Colorado
677. Brighton (CO), City of, Colorado
678. Broomfield (CO), City of, Colorado
679. Chaffee (CO), County of, Colorado
680. Commerce City (CO), City of, Colorado
681. Conejos (CO), County of, Colorado
682. Crowley (CO), County of, Colorado
683. Denver (CO), City of, Colorado
684. Federal Heights (CO), City of, Colorado
685. Fremont (CO), County of (Board of Commissioners), Colorado
686. Greeley (CO), City of, Colorado
687. Hudson (CO), City of, Colorado
688. Huerfano (CO), County of, Colorado
689. Jefferson (CO), County of (Board of Commissioners), Colorado
690. Lakewood (CO), City of, Colorado
691. Larimer (CO), County of (Board of Commissioners), Colorado
692. Las Animas (CO), County of, Colorado
693. Mesa (CO), County of (Board of Commissioners), Colorado

694. Mesa County Valley School District 51 (CO), Colorado
695. Northglenn (CO), City of, Colorado
696. Otero (CO), County of, Colorado
697. Pueblo (CO), County of, Colorado
698. Sheridan (CO), City of, Colorado
699. Teller (CO), County of (Board of Commissioners), Colorado
700. Thornton (CO), City of, Colorado
701. Tri-County Health Department (CO), Colorado
702. Westminster (CO), City of, Colorado
703. Wheat Ridge (CO), City of, Colorado
704. Ansonia (CT), City of, Connecticut
705. Beacon Falls (CT), Town of, Connecticut
706. Berlin (CT), Town of, Connecticut
707. Bethlehem (CT), Town of, Connecticut
708. Bridgeport (CT), City of, Connecticut
709. Bristol (CT), City of, Connecticut
710. Coventry (CT), Town of, Connecticut
711. Danbury (CT), City of, Connecticut
712. Derby (CT), City of, Connecticut
713. East Hartford (CT), Town of, Connecticut
714. Enfield (CT), Town of, Connecticut
715. Fairfield (CT), Town of, Connecticut
716. Middlebury (CT), Town of, Connecticut
717. Middletown (CT), City of, Connecticut
718. Milford (CT), City of, Connecticut
719. Monroe (CT), Town of, Connecticut
720. Naugatuck (CT), Borough of, Connecticut
721. New Britain (CT), City of, Connecticut
722. New Haven (CT), City of, Connecticut
723. New London (CT), City of, Connecticut
724. New Milford (CT), Town of, Connecticut
725. Newtown (CT), Town of, Connecticut
726. North Haven (CT), Town of, Connecticut
727. Norwalk (CT), City of, Connecticut
728. Norwich (CT), City of, Connecticut
729. Oxford (CT), Town of, Connecticut
730. Prospect (CT), Town of, Connecticut
731. Roxbury (CT), Town of, Connecticut
732. Seymour (CT), Town of, Connecticut
733. Shelton (CT), City of, Connecticut
734. Southbury (CT), Town of, Connecticut
735. Southington (CT), Town of, Connecticut
736. Stratford (CT), Town of, Connecticut
737. Thomaston (CT), Town of, Connecticut
738. Tolland (CT), Town of, Connecticut
739. Torrington (CT), City of, Connecticut
740. Wallingford (CT), Town of, Connecticut
741. Waterbury (CT), City of, Connecticut
742. West Haven (CT), City of, Connecticut
743. Wethersfield (CT), Town of, Connecticut
744. Windham (CT), Town of, Connecticut
745. Wolcott (CT), Town of, Connecticut
746. Woodbury (CT), Town of, Connecticut
747. Dover (DE), City of, Delaware
748. Kent (DE), County of, Delaware
749. Seaford (DE), City of, Delaware
750. Sussex (DE), County of, Delaware
751. Alachua (FL), County of, Florida
752. Apopka (FL), City of, Florida
753. Bay (FL), County of, Florida
754. Bradenton (FL), City of, Florida
755. Bradford (FL), County of, Florida
756. Brevard (FL), County of, Florida
757. Broward (FL), County of, Florida
758. Calhoun (FL), County of, Florida
759. Clay (FL), County of, Florida
760. Clearwater (FL), City of, Florida
761. Coconut Creek (FL), City of, Florida
762. Coral Gables (FL), City of, Florida
763. Coral Springs (FL), City of, Florida
764. Daytona Beach (FL), City of, Florida
765. Daytona Beach Shores (FL), City of, Florida
766. Deerfield Beach (FL), City of, Florida
767. Delray Beach (FL), City of, Florida
768. Deltona (FL), City of, Florida
769. Dixie (FL), County of, Florida
770. Eatonville (FL), Town of, Florida
771. Escambia (FL), County of, Florida
772. Florida City (FL), City of, Florida
773. Fort Lauderdale (FL), City of, Florida
774. Fort Pierce (FL), City of, Florida
775. Gilchrist (FL), County of, Florida
776. Gulf (FL), County of, Florida
777. Halifax Hospital Medical Center (FL), Florida
778. Hallandale Beach (FL), City of, Florida
779. Hamilton (FL), County of, Florida
780. Hernando (FL), County of, Florida
781. Hillsborough (FL), County of, Florida
782. Holmes (FL), County of, Florida
783. Homestead (FL), City of, Florida
784. Jackson (FL), County of, Florida
785. Jacksonville (FL), City of, Florida
786. Lake (FL), County of, Florida
787. Lauderhill (FL), City of, Florida
788. Lee (FL), County of, Florida
789. Lee Memorial Health System, d/b/a Lee Health (FL), Florida
790. Leon (FL), County of, Florida
791. Levy (FL), County of, Florida
792. Lynn Haven (FL), City of, Florida
793. Manatee (FL), County of, Florida

794. Marion (FL), County of, Florida  
795. Miami (FL), City of, Florida  
796. Miami Gardens (FL), City of, Florida  
797. Miami-Dade (FL), County of, Florida  
798. Miami-Dade (FL), School Board of, Florida  
799. Miramar (FL), City of, Florida  
800. Monroe (FL), County of (County Commission), Florida  
801. New Port Richey (FL), City of, Florida  
802. Niceville, City of (FL), Florida  
803. North Broward Hospital District (FL), Florida  
804. North Miami (FL), City of, Florida  
805. Ocala (FL), City of, Florida  
806. Ocoee (FL), City of, Florida  
807. Okaloosa (FL), County of, Florida  
808. Orange (FL), County of, Florida  
809. Orlando (FL), City of, Florida  
810. Ormond Beach (FL), City of, Florida  
811. Osceola (FL), County of, Florida  
812. Oviedo (FL), City of, Florida  
813. Palatka (FL), City of, Florida  
814. Palm Bay (FL), City of, Florida  
815. Palm Beach (FL), County of, Florida  
816. Palmetto (FL), City of, Florida  
817. Panama City (FL), City of, Florida  
818. Pasco (FL), County of, Florida  
819. Pembroke Pines (FL), City of, Florida  
820. Pensacola (FL), City of, Florida  
821. Pinellas (FL), County of, Florida  
822. Pinellas Park (FL), City of, Florida  
823. Polk (FL), County of, Florida  
824. Pompano Beach (FL), City of, Florida  
825. Port St. Lucie (FL), City of, Florida  
826. Putnam (FL), County of, Florida  
827. Sanford (FL), City of, Florida  
828. Santa Rosa (FL), County of, Florida  
829. Sarasota (FL), City of, Florida  
830. Sarasota (FL), County of, Florida  
831. Sarasota County Public Hospital District d/b/a Memorial Healthcare System, Inc. (FL), Florida  
832. Seminole (FL), County of, Florida  
833. St. Augustine (FL), City of, Florida  
834. St. Johns (FL), County of, Florida  
835. St. Lucie (FL), County of, Florida  
836. St. Petersburg (FL), City of, Florida  
837. Stuart (FL), City of, Florida  
838. Suwannee (FL), County of, Florida  
839. Sweetwater (FL), City of, Florida  
840. Tallahassee (FL), City of, Florida  
841. Tampa (FL), City of, Florida  
842. Taylor (FL), County of, Florida  
843. Union (FL), County of, Florida  
844. Volusia (FL), County of, Florida  
845. Walton (FL), County of, Florida  
846. Washington (FL), County of, Florida  
847. West Volusia Hospital Authority (FL), Florida  
848. Adel (GA), City of, Georgia  
849. Advantage Behavioral Health Systems (GA), Georgia  
850. Albany (GA), City of, Georgia  
851. Albany Area Community Service Board d/b/a Aspire Behavioral Health & Developmental Disability Services (GA), Georgia  
852. Alma (GA), City of, Georgia  
853. Appling (GA), County of, Georgia  
854. Appling (GA), County of (County Sheriff Mark Melton), Georgia  
855. Arlington (GA), City of, Georgia  
856. Ashburn (GA), City of, Georgia  
857. Athens-Clarke County (GA), The Unified Government of, Georgia  
858. Atkinson (GA), County of, Georgia  
859. Atlanta (GA), City of, Georgia  
860. Augusta (GA), City of; Augusta (GA), County of, Georgia  
861. Bacon (GA), County of, Georgia  
862. Bacon County Hospital Foundation, Inc. (GA), Georgia  
863. Bainbridge (GA), City of, Georgia  
864. Baldwin (GA), County of (Sheriff William C. Masee, Jr.), Georgia  
865. Banks (GA), County of, Georgia  
866. Bartow (GA), County of, Georgia  
867. Ben Hill (GA), County of, Georgia  
868. Berrien (GA), County of, Georgia  
869. Bibb (GA), County of (Sheriff David J. Davis), Georgia  
870. Bibb County School District (GA), Georgia  
871. Blackshear (GA), City of, Georgia  
872. Blakely (GA), City of, Georgia  
873. Brantley (GA), County of, Georgia  
874. Brooks (GA), County of, Georgia  
875. Brunswick (GA), City of, Georgia  
876. Bulloch (GA), County of, Georgia  
877. Burke (GA), County of, Georgia  
878. Butts (GA), County of, Georgia  
879. Calhoun (GA), City of, Georgia  
880. Camden (GA), County of, Georgia  
881. Candler (GA), County of, Georgia  
882. Candler County (GA), Hospital Authority, Georgia



883. Carroll (GA), County of, Georgia  
884. Cartersville (GA), City of, Georgia  
885. Catoosa (GA), County of, Georgia  
886. Charlton (GA), County of, Georgia  
887. Chatham (GA), County of, Georgia  
888. Chatham County Hospital Authority (GA), Georgia  
889. Chatsworth (GA), City of, Georgia  
890. Chattooga (GA), County of, Georgia  
891. Cherokee (GA), County of, Georgia  
892. Clay (GA), County of, Georgia  
893. Clayton (GA), County of, Georgia  
894. Clayton Community MH/SA/DS Service Board (GA), Georgia  
895. Clinch (GA), County of, Georgia  
896. Clinch County (GA) Hospital Authority, Georgia  
897. Cobb (GA) County of, Georgia  
898. Cobb County Community Service Board (GA), Georgia  
899. Coffee (GA), County of (Sheriff Doyle T. Wooten), Georgia  
900. Colquitt (GA), County of, Georgia  
901. Columbia (GA), County of, Georgia  
902. Columbus (GA), City of, Georgia  
903. Community Mental Health Center of East Central Georgia d/b/a Serenity Behavioral Health Systems (GA), Georgia  
904. Community Service Board of Middle Georgia (GA), Georgia  
905. Cook (GA), County of, Georgia  
906. Crawford (GA), County of (Sheriff Lewis S. Walker), Georgia  
907. Crisp (GA), County of, Georgia  
908. Crisp (GA), County of (Sheriff H.W. Hancock), Georgia  
909. Dade (GA), County of, Georgia  
910. Damascus (GA), City of, Georgia  
911. Dawson (GA), City of, Georgia  
912. Dawson (GA), County of, Georgia  
913. Dawsonville (GA), City of, Georgia  
914. Decatur (GA), County of, Georgia  
915. DeKalb (GA) County of, Georgia  
916. Demorest (GA), City of, Georgia  
917. Dodge County Hospital Authority d/b/a Dodge County Hospital (GA), Georgia  
918. Dooly (GA), County of, Georgia  
919. Doraville (GA), City of, Georgia  
920. Dougherty (GA), County of, Georgia  
921. Douglas (GA), County of, Georgia  
922. Dunwoody (GA), City of, Georgia  
923. Early (GA), County of, Georgia  
924. Echols (GA), County of, Georgia  
925. Effingham (GA), County of, Georgia  
926. Elbert (GA), County of, Georgia  
927. Emanuel (GA), County of, Georgia  
928. Evans (GA), County of, Georgia  
929. Evans Memorial Hospital, Inc. (GA), Georgia  
930. Fannin (GA), County of, Georgia  
931. Fayette (GA), County of, Georgia  
932. Fitzgerald (GA), City of, Georgia  
933. Floyd (GA), County of, Georgia  
934. Forsyth (GA), County of, Georgia  
935. Fulton (GA), County of, Georgia  
936. Gainesville (GA), City of, Georgia  
937. Gateway Community Service Board (GA), Georgia  
938. Georgia Mountains Community Services d/b/a Avita Community Partners (GA), Georgia  
939. Georgia Pines Community Service Board (GA), Georgia  
940. Glascock (GA), County of, Georgia  
941. Glynn (GA), County of, Georgia  
942. Glynn (GA), County of (Sheriff E. Neal Jump), Georgia  
943. Gordon (GA), County of, Georgia  
944. Grady (GA), County of, Georgia  
945. Greene (GA), County of, Georgia  
946. Gwinnett (GA), County of, Georgia  
947. Habersham (GA), County of, Georgia  
948. Habersham County Medical Center (GA), Georgia  
949. Hall (GA), County of, Georgia  
950. Hancock (GA), County of, Georgia  
951. Harris (GA), County of (Sheriff Mike Jolley), Georgia  
952. Heard (GA), County of, Georgia  
953. Helen (GA), City of, Georgia  
954. Henry (GA), County of, Georgia  
955. Highland Rivers Community Service Board d/b/a Highland Rivers Health (GA), Georgia  
956. Hospital Authority of Bainbridge and Decatur County (GA), Georgia  
957. Hospital Authority of Baxley and Appling County (GA), Georgia  
958. Hospital Authority of Bleckley County (GA) d/b/a Bleckley Memorial Hospital, Georgia  
959. Houston (GA), County of, Georgia  
960. Houston (GA), County of (Sheriff Cullen Talton), Georgia  
961. Irwin (GA), County of, Georgia  
962. Jackson (GA), City of, Georgia

963. Jackson (GA), County of, Georgia  
 964. Jasper (GA), County of, Georgia  
 965. Jeff Davis (GA), County of, Georgia  
 966. Jeff Davis (GA), County of (Sheriff Preston Bohannon), Georgia  
 967. Jefferson (GA), County of, Georgia  
 968. Johnson (GA), County of, Georgia  
 969. Jones (GA), County of, Georgia  
 970. Jones (GA), County of (Sheriff R.N. Butch Reece), Georgia  
 971. Lakeland (GA), City of, Georgia  
 972. Lanier (GA), County of, Georgia  
 973. Laurens (GA), County of, Georgia  
 974. Laurens (GA), County of (Sheriff Larry H. Dean), Georgia  
 975. Lee (GA), County of, Georgia  
 976. Liberty (GA), County of, Georgia  
 977. Lincoln (GA), County of, Georgia  
 978. Long (GA), County of, Georgia  
 979. Lookout Mountain Community Service Board (GA), Georgia  
 980. Lowndes (GA), County of, Georgia  
 981. Lumpkin (GA), County of, Georgia  
 982. Macon (GA), County of, Georgia  
 983. Macon-Bibb County (GA), Unified Government of, Georgia  
 984. Madison (GA), County of, Georgia  
 985. Marietta (GA), City of, Georgia  
 986. McDonough (GA), City of, Georgia  
 987. McDuffie (GA), County of, Georgia  
 988. McIntosh (GA), County of, Georgia  
 989. Meriwether (GA), County of, Georgia  
 990. Meriwether (GA), County of (Sheriff Chuck Smith), Georgia  
 991. Middle Flint Area Community Service Board d/b/a Middle Flint Behavioral Healthcare (GA), Georgia  
 992. Milledgeville (GA), City of, Georgia  
 993. Monroe (GA), County of, Georgia  
 994. Montgomery (GA), County of, Georgia  
 995. Moultrie (GA), City of, Georgia  
 996. Murray (GA), County of, Georgia  
 997. Murray (GA), County of (Sheriff Gary Langford), Georgia  
 998. Nashville (GA), City of, Georgia  
 999. New Horizons Community Service Board (GA), Georgia  
 1000. Newton (GA), County of, Georgia  
 1001. Oconee (GA), County of, Georgia  
 1002. Oconee (GA), County of (Sheriff Scott R. Berry), Georgia  
 1003. Oglethorpe (GA), County of, Georgia  
 1004. Peach (GA), County of, Georgia  
 1005. Peach (GA), County of (Sheriff Terry Deese), Georgia  
 1006. Pierce (GA), County of, Georgia  
 1007. Pierce (GA), County of (Sheriff Ramsey Bennett), Georgia  
 1008. Pike (GA), County of, Georgia  
 1009. Pineland Behavioral Health and Developmental Disabilities CSB (GA), Georgia  
 1010. Polk (GA), County of, Georgia  
 1011. Pooler (GA), City of, Georgia  
 1012. Pulaski (GA), County of, Georgia  
 1013. Rabun (GA), County of, Georgia  
 1014. Randolph (GA), County of, Georgia  
 1015. Richmond Hill (GA), City of, Georgia  
 1016. Ringgold (GA), City of, Georgia  
 1017. River Edge Behavioral Health (GA), Georgia  
 1018. Rockdale (GA), County of, Georgia  
 1019. Rome (GA), City of, Georgia  
 1020. Sandy Springs (GA), City of, Georgia  
 1021. Satilla Community Services d/b/a Unison Behavioral Health (GA), Georgia  
 1022. Savannah (GA), City of, Georgia  
 1023. Schley (GA), County of, Georgia  
 1024. Screven (GA), County of, Georgia  
 1025. Screven (GA), County of (Sheriff Mike Kile), Georgia  
 1026. Seminole (GA), County of, Georgia  
 1027. Snellville (GA), City of, Georgia  
 1028. Spalding (GA), County of, Georgia  
 1029. Springfield (GA), City of, Georgia  
 1030. Stephens (GA), County of, Georgia  
 1031. Sumter (GA), County of, Georgia  
 1032. Taliaferro (GA), County of, Georgia  
 1033. Tattall (GA), County of, Georgia  
 1034. Telfair (GA), County of, Georgia  
 1035. Telfair (GA), County of (Sheriff Chris Steverson), Georgia  
 1036. Tift (GA), County of (Sheriff Gene Scarbrough), Georgia  
 1037. Tifton (GA), City of, Georgia  
 1038. Toombs (GA), County of, Georgia  
 1039. Towns (GA), County of, Georgia  
 1040. Troup (GA), County of, Georgia  
 1041. Twiggs (GA), County of, Georgia  
 1042. Union (GA), County of, Georgia  
 1043. Valdosta (GA), City of, Georgia  
 1044. Valdosta and Lowndes County (GA), Hospital Authority of d/b/a South Georgia Medical Center, Georgia  
 1045. View Point Health Community Service Board (GA), Georgia

1046. Villa Rica (GA), City of, Georgia  
 1047. Walton (GA), County of, Georgia  
 1048. Ware (GA), County of (Sheriff Randy F. Royal), Georgia  
 1049. Warren (GA), County of, Georgia  
 1050. Warwick (GA), City of, Georgia  
 1051. Washington (GA), County of, Georgia  
 1052. Wayne (GA), County of, Georgia  
 1053. Wayne (GA), County of (Sheriff John G. Carter), Georgia  
 1054. Wayne County (GA), Hospital Authority, Georgia  
 1055. Whitfield (GA), County of, Georgia  
 1056. Wilcox (GA), County of, Georgia  
 1057. Wilkes (GA), County of, Georgia  
 1058. Wilkinson (GA), County of, Georgia  
 1059. Winder (GA), City of, Georgia  
 1060. Woodbury (GA), City of, Georgia  
 1061. Woodstock (GA), City of, Georgia  
 1062. Worth (GA), County of, Georgia  
 1063. Kaua'i (HI), County of, Hawaii  
 1064. Ada (ID), County of, Idaho  
 1065. Adams (ID), County of, Idaho  
 1066. Bannock (ID), County of, Idaho  
 1067. Bingham (ID), County of, Idaho  
 1068. Blaine (ID), County of, Idaho  
 1069. Boise (ID), City of, Idaho  
 1070. Boise (ID), County of, Idaho  
 1071. Bonneville (ID), County of, Idaho  
 1072. Camas (ID), County of, Idaho  
 1073. Canyon (ID), County of, Idaho  
 1074. Caribou (ID), County of, Idaho  
 1075. Cassia (ID), County of, Idaho  
 1076. Chubbuck (ID), City of, Idaho  
 1077. Elmore (ID), County of, Idaho  
 1078. Gooding (ID), County of, Idaho  
 1079. Latah (ID), County of, Idaho  
 1080. Minidoka (ID), County of, Idaho  
 1081. Owyhee (ID), County of, Idaho  
 1082. Payette (ID), County of, Idaho  
 1083. Pocatello (ID), City of, Idaho  
 1084. Preston (ID), City of, Idaho  
 1085. Twin Falls (ID), City of, Idaho  
 1086. Twin Falls (ID), County of, Idaho  
 1087. Addison (IL), Village of, Illinois  
 1088. Alexander (IL), County of, Illinois  
 1089. Anna (IL), City of, Illinois  
 1090. Bedford Park (IL), Village of, Illinois  
 1091. Bellwood (IL), Village of, Illinois  
 1092. Bensenville (IL), Village of, Illinois  
 1093. Benton (IL), City of, Illinois  
 1094. Berkeley (IL), Village of, Illinois  
 1095. Berwyn (IL), City of, Illinois  
 1096. Board of Education of East Aurora, School District 131 (IL), Illinois  
 1097. Board of Education of Joliet Township High School, District 204 (IL), Illinois  
 1098. Board of Education of Thornton Fractional Township High Schools, District 215 (IL), Illinois  
 1099. Board of Education of Thornton Township High Schools, District 205 (IL), Illinois  
 1100. Bolingbrook (IL), Village of, Illinois  
 1101. Bond (IL), County of, Illinois  
 1102. Bridgeview (IL), Village of, Illinois  
 1103. Broadview (IL), Village of, Illinois  
 1104. Burbank (IL), City of, Illinois  
 1105. Bureau (IL), County of, Illinois  
 1106. Calhoun (IL), County of, Illinois  
 1107. Carbondale (IL), City of, Illinois  
 1108. Chicago (IL), Board of Education, School District No. 299, Illinois  
 1109. Chicago (IL), City of, Illinois  
 1110. Chicago Heights (IL), City of, Illinois  
 1111. Chicago Ridge (IL), Village of, Illinois  
 1112. Christian (IL), County of, Illinois  
 1113. Coles (IL), County of, Illinois  
 1114. Cook (IL), County of, Illinois  
 1115. Countryside (IL), City of, Illinois  
 1116. Dekalb (IL), County of, Illinois  
 1117. Dolton (IL), Village of, Illinois  
 1118. DuPage (IL), County of, Illinois  
 1119. Edwards (IL), County of, Illinois  
 1120. Effingham (IL), County of, Illinois  
 1121. Evergreen Park (IL), Village of, Illinois  
 1122. Forest Park (IL), Village of, Illinois  
 1123. Franklin (IL), County of, Illinois  
 1124. Franklin Park (IL), Village of, Illinois  
 1125. Gallatin (IL), County of, Illinois  
 1126. Granite City (IL), City of, Illinois  
 1127. Hamilton (IL), County of, Illinois  
 1128. Hardin (IL) County of, Illinois  
 1129. Harrisburg (IL), City of, Illinois  
 1130. Harvey (IL), City of, Illinois  
 1131. Harwood Heights (IL), Village of, Illinois  
 1132. Henry (IL), County of, Illinois  
 1133. Herrin (IL), City of, Illinois  
 1134. Hillside (IL), Village of, Illinois  
 1135. Hodgkins (IL), Village of, Illinois  
 1136. Hoffman Estates (IL), Village of, Illinois  
 1137. Jasper (IL), County of, Illinois  
 1138. Jefferson (IL), County of, Illinois  
 1139. Jersey (IL), County of, Illinois  
 1140. Johnson (IL), County of, Illinois  
 1141. Kane (IL), County of, Illinois  
 1142. Kankakee (IL), City of, Illinois

1143. Kendall (IL), County of, Illinois  
 1144. La Grange Park (IL), Village of, Illinois  
 1145. Lake (IL), County of, Illinois  
 1146. Lake (IL), County of (Sheriff), Illinois  
 1147. LaSalle (IL), County of, Illinois  
 1148. Lawrence (IL), County of, Illinois  
 1149. Lee (IL), County of, Illinois  
 1150. Livingston (IL), County of, Illinois  
 1151. Lyons (IL), Township of, Illinois  
 1152. Lyons (IL), Village of, Illinois  
 1153. Macoupin (IL), County of, Illinois  
 1154. Marion (IL), City of, Illinois  
 1155. Marion (IL), County of, Illinois  
 1156. Massac (IL), County of, Illinois  
 1157. Massac Memorial, LLC d/b/a Massac Memorial Hospital (IL), Illinois  
 1158. Maywood (IL), Village of, Illinois  
 1159. McCook (IL), Village of, Illinois  
 1160. McHenry (IL), County of, Illinois  
 1161. McLean (IL), County of, Illinois  
 1162. Melrose Park (IL), Village of, Illinois  
 1163. Merrionette Park (IL), Village of, Illinois  
 1164. Metropolis (IL), City of, Illinois  
 1165. North Riverside (IL), Village of, Illinois  
 1166. Northlake (IL), City of, Illinois  
 1167. Oak Lawn (IL), Village of, Illinois  
 1168. Oak Park (IL), Village of, Illinois  
 1169. Orland Fire Protection District (IL), Illinois  
 1170. Orland Park (IL), Village of, Illinois  
 1171. Palos Heights (IL), City of, Illinois  
 1172. Palos Hills (IL), City of, Illinois  
 1173. Pekin (IL), City of, Illinois  
 1174. Peoria (IL), City of, Illinois  
 1175. Piatt (IL), County of, Illinois  
 1176. Posen (IL), Village of, Illinois  
 1177. Princeton (IL), City of, Illinois  
 1178. Pulaski (IL), County of, Illinois  
 1179. River Forest (IL), Village of, Illinois  
 1180. River Grove (IL), Village of, Illinois  
 1181. Riverside (IL), Village of, Illinois  
 1182. Rockford (IL), City of, Illinois  
 1183. Saline (IL), County of, Illinois  
 1184. Sangamon (IL), County of, Illinois  
 1185. Schiller Park (IL), Village of, Illinois  
 1186. Schuyler (IL), County of, Illinois  
 1187. Sesser (IL), City of, Illinois  
 1188. Shelby (IL), County of, Illinois  
 1189. St. Clair (IL), County of, Illinois  
 1190. Stone Park (IL), Village of, Illinois  
 1191. Streator (IL), City of, Illinois  
 1192. Summit (IL), Village of, Illinois  
 1193. Tinley Park (IL), Village of, Illinois  
 1194. Union (IL), County of, Illinois  
 1195. Wabash (IL), County of, Illinois  
 1196. Washington (IL), County of, Illinois  
 1197. Waukegan Community Unit School District (IL), Illinois  
 1198. West Frankfort (IL), City of, Illinois  
 1199. West Franklin (IL), County of (Central Dispatch), Illinois  
 1200. White (IL), County of, Illinois  
 1201. Will (IL), County of, Illinois  
 1202. Williamson (IL), County of, Illinois  
 1203. Winnebago (IL), County of, Illinois  
 1204. Alexandria (IN), City of, Indiana  
 1205. Allen (IN), County of (Board of Commissioners), Indiana  
 1206. Atlanta (IN), Town of, Indiana  
 1207. Austin (IN), City of, Indiana  
 1208. Beech Grove (IN), City of, Indiana  
 1209. Benton (IN), County of, Indiana  
 1210. Blackford (IN), County of, Indiana  
 1211. Bloomington (IN), City of, Indiana  
 1212. Brownstown (IN), Town of, Indiana  
 1213. Chandler (IN), Town of, Indiana  
 1214. Connersville (IN), City of, Indiana  
 1215. Danville (IN), Town of, Indiana  
 1216. Delaware (IN), County of, Indiana  
 1217. Elwood (IN), City of, Indiana  
 1218. Evansville (IN), City of, Indiana  
 1219. Fayette (IN), County of, Indiana  
 1220. Fishers (IN), City of, Indiana  
 1221. Fort Wayne (IN), City of, Indiana  
 1222. Fort Wayne Community Schools (IN), Indiana  
 1223. Franklin (IN), City of, Indiana  
 1224. Franklin (IN), County of (Board of Commissioners), Indiana  
 1225. Gary (IN), City of, Indiana  
 1226. Greenwood (IN), City of, Indiana  
 1227. Hammond (IN), City of, Indiana  
 1228. Harrison (IN), County of, Indiana  
 1229. Hartford (IN), City of, Indiana  
 1230. Howard (IN), County of, Indiana  
 1231. Huntington (IN), City of, Indiana  
 1232. Indianapolis (IN), City of, Indiana  
 1233. Jackson (IN), County of, Indiana  
 1234. Jasper (IN), City of, Indiana  
 1235. Jay (IN), County of, Indiana  
 1236. Jeffersonville (IN), City of, Indiana  
 1237. Jennings (IN), County of, Indiana  
 1238. Kokomo (IN), City of, Indiana  
 1239. Lafayette (IN), City of, Indiana  
 1240. Lake (IN), County of, Indiana  
 1241. LaPorte (IN), County of, Indiana  
 1242. Lawrence (IN), City of, Indiana

- |  |   |
|--|---|
| 1243. Lawrence (IN), County of, Indiana                        | 1293. Black Hawk (IA), County of, Iowa    |
| 1244. Logansport (IN), City of, Indiana                        | 1294. Bremer (IA), County of, Iowa        |
| 1245. Madison (IN), City of, Indiana                           | 1295. Buchanan (IA), County of, Iowa      |
| 1246. Madison (IN), County of, Indiana                         | 1296. Buena Vista (IA), County of, Iowa   |
| 1247. Marion (IN), County of, Indiana                          | 1297. Calhoun (IA), County of, Iowa       |
| 1248. Marshall (IN), County of, Indiana                        | 1298. Carroll (IA), County of, Iowa       |
| 1249. Martinsville (IN), City of, Indiana                      | 1299. Cedar (IA), County of, Iowa         |
| 1250. Mishawaka (IN), City of, Indiana                         | 1300. Cerro Gordo (IA), County of, Iowa   |
| 1251. Monroe (IN), County of, Indiana                          | 1301. Cherokee (IA), County of, Iowa      |
| 1252. Montpelier (IN), City of, Indiana                        | 1302. Chickasaw (IA), County of, Iowa     |
| 1253. Mooresville (IN), Town of, Indiana                       | 1303. Clay (IA), County of, Iowa          |
| 1254. Morgan (IN), County of, Indiana                          | 1304. Clayton (IA), County of, Iowa       |
| 1255. Muncie (IN), City of, Indiana                            | 1305. Clinton (IA), County of, Iowa       |
| 1256. New Albany (IN), City of, Indiana                        | 1306. Dallas (IA), County of, Iowa        |
| 1257. New Castle (IN), City of, Indiana                        | 1307. Delaware (IA), County of, Iowa      |
| 1258. Noblesville (IN), City of, Indiana                       | 1308. Des Moines (IA), County of, Iowa    |
| 1259. Orange (IN), County of, Indiana                          | 1309. Emmet (IA), County of, Iowa         |
| 1260. Pendleton (IN), Town of, Indiana                         | 1310. Fayette (IA), County of, Iowa       |
| 1261. Penn-Harris-Madison School Corporation<br>(IN), Indiana  | 1311. Fremont (IA), County of, Iowa       |
| 1262. Peru (IN), City of, Indiana                              | 1312. Hamilton (IA), County of, Iowa      |
| 1263. Plainfield (IN), Town of, Indiana                        | 1313. Hancock (IA), County of, Iowa       |
| 1264. Porter (IN), County of, Indiana                          | 1314. Hardin (IA), County of, Iowa        |
| 1265. Portland (IN), City of, Indiana                          | 1315. Harrison (IA), County of, Iowa      |
| 1266. Pulaski (IN), County of, Indiana                         | 1316. Henry (IA), County of, Iowa         |
| 1267. Richmond (IN), City of, Indiana                          | 1317. Howard (IA), County of, Iowa        |
| 1268. Ripley (IN), County of, Indiana                          | 1318. Humboldt (IA), County of, Iowa      |
| 1269. School City of Mishawaka (IN), Indiana                   | 1319. Ida (IA), County of, Iowa           |
| 1270. Scott (IN), County of, Indiana                           | 1320. Jasper (IA), County of, Iowa        |
| 1271. Seymour (IN), City of, Indiana                           | 1321. Johnson (IA), County of, Iowa       |
| 1272. Shelbyville (IN), City of, Indiana                       | 1322. Jones (IA), County of, Iowa         |
| 1273. Sheridan (IN), Town of, Indiana                          | 1323. Keokuk (IA), County of, Iowa        |
| 1274. Smith-Green Community Schools (IN),<br>Indiana           | 1324. Lee (IA), County of, Iowa           |
| 1275. South Bend (IN), City of, Indiana                        | 1325. Lyon (IA), County of, Iowa          |
| 1276. South Bend Community School<br>Corporation (IN), Indiana | 1326. Madison (IA), County of, Iowa       |
| 1277. St. Joseph (IN), County of, Indiana                      | 1327. Mahaska (IA), County of, Iowa       |
| 1278. Starke (IN), County of, Indiana                          | 1328. Marion (IA), County of, Iowa        |
| 1279. Terre Haute (IN), City of, Indiana                       | 1329. Mills (IA), County of, Iowa         |
| 1280. Tippecanoe (IN), County of, Indiana                      | 1330. Mitchell (IA), County of, Iowa      |
| 1281. Upland (IN), Town of, Indiana                            | 1331. Monroe (IA), County of, Iowa        |
| 1282. Vanderburgh (IN), County of, Indiana                     | 1332. Montgomery (IA), County of, Iowa    |
| 1283. Vigo (IN), County of, Indiana                            | 1333. Muscatine (IA), County of, Iowa     |
| 1284. West Lafayette (IN), City of, Indiana                    | 1334. O'Brien (IA), County of, Iowa       |
| 1285. Westfield (IN) City of, Indiana                          | 1335. Osceola (IA), County of, Iowa       |
| 1286. Zionsville (IN), Town of, Indiana                        | 1336. Plymouth (IA), County of, Iowa      |
| 1287. Adair (IA), County of, Iowa                              | 1337. Pocahontas (IA), County of, Iowa    |
| 1288. Adams (IA), County of, Iowa                              | 1338. Polk (IA), County of, Iowa          |
| 1289. Allamakee (IA), County of, Iowa                          | 1339. Pottawattamie (IA), County of, Iowa |
| 1290. Appanoose (IA), County of, Iowa                          | 1340. Poweshiek (IA), County of, Iowa     |
| 1291. Audubon (IA), County of, Iowa                            | 1341. Sac (IA), County of, Iowa           |
| 1292. Benton (IA), County of, Iowa                             | 1342. Scott (IA), County of, Iowa         |
|  | 1343. Shelby (IA), County of, Iowa        |
|  | 1344. Sioux (IA), County of, Iowa         |
|  | 1345. Tama (IA), County of, Iowa          |

1346. Taylor (IA), County of, Iowa  
 1347. Union (IA), County of, Iowa  
 1348. Webster (IA), County of, Iowa  
 1349. Winnebago (IA), County of, Iowa  
 1350. Winneshiek (IA), County of, Iowa  
 1351. Worth (IA), County of, Iowa  
 1352. Wright (IA), County of, Iowa  
 1353. Allen (KS), County of (Board of Commissioners), Kansas  
 1354. Barber (KS), County of (Board of Commissioners), Kansas  
 1355. Bourbon (KS), County of, Kansas  
 1356. Cherokee (KS), County of (Board of Commissioners), Kansas  
 1357. Cowley (KS), County of (Board of Commissioners), Kansas  
 1358. Crawford (KS), County of (Board of Commissioners), Kansas  
 1359. Dickinson (KS), County of (Board of County Counselors), Kansas  
 1360. Elk (KS), County of (Board of Commissioners), Kansas  
 1361. Elkhart (KS), City of, Kansas  
 1362. Finney (KS), County of (Board of Commissioners), Kansas  
 1363. Ford (KS), County of (Board of Commissioners), Kansas  
 1364. Grant (KS), County of (Board of Commissioners), Kansas  
 1365. Greenwood (KS), County of (Board of Commissioners), Kansas  
 1366. Harvey (KS) County of, Kansas  
 1367. Johnson (KS), County of, Kansas  
 1368. Leavenworth (KS), County of (Board of Commissioners), Kansas  
 1369. Manter (KS), City of, Kansas  
 1370. Meade (KS), County of (Board of Commissioners), Kansas  
 1371. Montgomery (KS), County of, Kansas  
 1372. Morton (KS), County of (Board of Commissioners), Kansas  
 1373. Neosho (KS), County of (Board of Commissioners), Kansas  
 1374. Overland Park (KS), City of, Kansas  
 1375. Pratt (KS), County of (Board of Commissioners), Kansas  
 1376. Reno (KS), County of, Kansas  
 1377. Sedgwick (KS), County of (Board of Commissioners), Kansas  
 1378. Seward (KS), County of (Board of Commissioners), Kansas  
 1379. Shawnee (KS), County of (Board of Commissioners), Kansas  
 1380. Stanton (KS), County of (Board of Commissioners), Kansas  
 1381. Ulysses (KS), City of, Kansas  
 1382. Wabaunsee (KS), County of (Board of Counsellors), Kansas  
 1383. Wichita (KS), City of, Kansas  
 1384. Wyandotte County - Kansas City (KS), Unified Government of, Kansas  
 1385. Adair (KY), County (Fiscal Court), Kentucky  
 1386. Allen (KY), County of (Fiscal Court), Kentucky  
 1387. Anderson (KY), County of (Fiscal Court), Kentucky  
 1388. Ballard (KY), County of (Fiscal Court), Kentucky  
 1389. Bath (KY), County of (Fiscal Court), Kentucky  
 1390. Bell (KY), County of (Fiscal Court), Kentucky  
 1391. Bellefonte (KY), City of, Kentucky  
 1392. Benham (KY), City of, Kentucky  
 1393. Board of Education of Breathitt County Public Schools (KY), Kentucky  
 1394. Board of Education of Bullitt County Public Schools (KY), Kentucky  
 1395. Board of Education of Estill County Public Schools (KY), Kentucky  
 1396. Board of Education of Fayette County Public Schools (KY), Kentucky  
 1397. Board of Education of Harrison County Public Schools (KY), Kentucky  
 1398. Board of Education of Hart County Public Schools (KY), Kentucky  
 1399. Board of Education of Jefferson County Public Schools (KY), Kentucky  
 1400. Board of Education of Johnson County Public School District (KY), Kentucky  
 1401. Board of Education of LaRue County Public Schools (KY), Kentucky  
 1402. Board of Education of Lawrence County Public Schools (KY), Kentucky  
 1403. Board of Education of Martin County Public Schools (KY), Kentucky  
 1404. Board of Education of Menifee County Public Schools (KY), Kentucky  
 1405. Board of Education of Owsley County Public Schools (KY), Kentucky  
 1406. Board of Education of Wolfe County Public Schools (KY), Kentucky  
 1407. Boone (KY), County of (Fiscal Court), Kentucky

- |  |   |
|--|---|
| 1408. Bourbon (KY), County of (Fiscal Court),<br>Kentucky        | 1437. Floyd (KY), County of (Fiscal Court),<br>Kentucky           |
| 1409. Boyd (KY), County of (Fiscal Court),<br>Kentucky           | 1438. Franklin (KY), County of (Fiscal Court),<br>Kentucky        |
| 1410. Boyle (KY), County of (Fiscal Court),<br>Kentucky          | 1439. Fulton (KY), County of (Fiscal Court),<br>Kentucky          |
| 1411. Bracken (KY), County of (Fiscal Court),<br>Kentucky        | 1440. Gallatin (KY), County of (Fiscal Court),<br>Kentucky        |
| 1412. Breathitt (KY), County of (Fiscal Court),<br>Kentucky      | 1441. Garrard (KY), County of (Fiscal Court),<br>Kentucky         |
| 1413. Breckinridge (KY), County of (Fiscal<br>Court), Kentucky   | 1442. Grant (KY), County of (Fiscal Court),<br>Kentucky           |
| 1414. Buckhorn (KY), City of, Kentucky                           | 1443. Grayson (KY), City of, Kentucky                             |
| 1415. Bullitt (KY), County of (Fiscal Court),<br>Kentucky        | 1444. Green (KY), County of (Fiscal Court),<br>Kentucky           |
| 1416. Caldwell (KY), County of (Fiscal Court),<br>Kentucky       | 1445. Greenup (KY), City of, Kentucky                             |
| 1417. Calloway (KY), County of (Fiscal Court),<br>Kentucky       | 1446. Greenup (KY), County of (Fiscal Court),<br>Kentucky         |
| 1418. Campbell (KY), County of (Fiscal Court),<br>Kentucky       | 1447. Hancock (KY), County of (Fiscal Court),<br>Kentucky         |
| 1419. Campbellsville (KY), City of, Kentucky                     | 1448. Hardin (KY), County of (Fiscal Court),<br>Kentucky          |
| 1420. Carlisle (KY), County of (Fiscal Court),<br>Kentucky       | 1449. Hardin Memorial Hospital (KY), Kentucky                     |
| 1421. Carter (KY), County of (Fiscal Court),<br>Kentucky         | 1450. Harlan (KY), City of, Kentucky                              |
| 1422. Casey (KY), County of (Fiscal Court),<br>Kentucky          | 1451. Harlan (KY), County of (Fiscal Court),<br>Kentucky          |
| 1423. Christian (KY), County of (Fiscal Court),<br>Kentucky      | 1452. Harrison (KY), County of (Fiscal Court),<br>Kentucky        |
| 1424. Clark (KY), County of (Fiscal Court),<br>Kentucky          | 1453. Hart (KY), County of (Fiscal Court),<br>Kentucky            |
| 1425. Clay (KY), County of (Fiscal Court),<br>Kentucky           | 1454. Henderson (KY), City of, Kentucky                           |
| 1426. Clinton (KY), County of (Fiscal Court),<br>Kentucky        | 1455. Henderson (KY), County of (Fiscal Court),<br>Kentucky       |
| 1427. Columbia (KY), City of, Kentucky                           | 1456. Henry (KY), County of (Fiscal Court),<br>Kentucky           |
| 1428. Covington (KY), City of, Kentucky                          | 1457. Hickman (KY), County of (Fiscal Court),<br>Kentucky         |
| 1429. Cumberland (KY), County of (Fiscal<br>Court), Kentucky     | 1458. Hillview (KY), City of, Kentucky                            |
| 1430. Daviess (KY), County of (Fiscal Court),<br>Kentucky        | 1459. Hopkins (KY), County of (Fiscal Court),<br>Kentucky         |
| 1431. Edmonson (KY), County of (Fiscal Court),<br>Kentucky       | 1460. Hyden (KY), City of, Kentucky                               |
| 1432. Elliott (KY), County of (Fiscal Court),<br>Kentucky        | 1461. Inez (KY), City of, Kentucky                                |
| 1433. Estill (KY) County Emergency Medical<br>Services, Kentucky | 1462. Jamestown (KY), City of, Kentucky                           |
| 1434. Estill (KY), County of (Fiscal Court),<br>Kentucky         | 1463. Jenkins (KY), City of, Kentucky                             |
| 1435. Fleming (KY), County of (Fiscal Court),<br>Kentucky        | 1464. Jessamine (KY), County of (Fiscal Court),<br>Kentucky       |
| 1436. Florence (KY), City of, Kentucky                           | 1465. Kenton (KY), County of (Fiscal Court),<br>Kentucky          |
|  | 1466. Kentucky River District Health Department<br>(KY), Kentucky |
|  | 1467. Knott (KY), County of (Fiscal Court),<br>Kentucky           |

- 1468. Knox (KY), County of (Fiscal Court), Kentucky
- 1469. Larue (KY), County of (Fiscal Court), Kentucky
- 1470. Laurel (KY), County of (Fiscal Court), Kentucky
- 1471. Lawrence (KY), County of (Fiscal Court), Kentucky
- 1472. Lee (KY), County of (Fiscal Court), Kentucky
- 1473. Leslie (KY), County of (Fiscal Court), Kentucky
- 1474. Letcher (KY), County of (Fiscal Court), Kentucky
- 1475. Lewis (KY), County of (Fiscal Court), Kentucky
- 1476. Lexington-Fayette County (KY), Urban Government of, Kentucky
- 1477. Lincoln (KY), County of (Fiscal Court), Kentucky
- 1478. Logan (KY), County of (Fiscal Court), Kentucky
- 1479. London (KY), City of, Kentucky
- 1480. Louisville/Jefferson County (KY), Metro Government of, Kentucky
- 1481. Loyall (KY), City of, Kentucky
- 1482. Lynch (KY), City of, Kentucky
- 1483. Madison (KY), County (Fiscal Court), Kentucky
- 1484. Manchester (KY), City of, Kentucky
- 1485. Marshall (KY), County of (Fiscal Court), Kentucky
- 1486. Martin (KY), County of (Fiscal Court), Kentucky
- 1487. Mason (KY), County of (Fiscal Court), Kentucky
- 1488. McCracken (KY), County of (Fiscal Court), Kentucky
- 1489. McLean (KY), County of (Fiscal Court), Kentucky
- 1490. Meade (KY), County of (Fiscal Court), Kentucky
- 1491. Mercer (KY), County of (Fiscal Court), Kentucky
- 1492. Monroe (KY), County of (Fiscal Court), Kentucky
- 1493. Montgomery (KY), County of (Fiscal Court), Kentucky
- 1494. Morehead (KY), City of, Kentucky
- 1495. Morgan (KY), County of (Fiscal Court), Kentucky
- 1496. Morganfield (KY), City of, Kentucky
- 1497. Mt. Washington (KY), City of, Kentucky
- 1498. Muhlenberg (KY), County of (Fiscal Court), Kentucky
- 1499. Murray (KY), City of, Kentucky
- 1500. Nicholas (KY), Count of (Fiscal Court), Kentucky
- 1501. Ohio (KY), County of (Fiscal Court), Kentucky
- 1502. Oldham (KY), County of (Fiscal Court), Kentucky
- 1503. Owen (KY), County of (Fiscal Court), Kentucky
- 1504. Owensboro (KY), City of, Kentucky
- 1505. Owsley (KY), County of (Fiscal Court), Kentucky
- 1506. Paducah (KY), City of, Kentucky
- 1507. Paintsville (KY), City of, Kentucky
- 1508. Pendleton (KY), County (Fiscal Court), Kentucky
- 1509. Perry (KY), County of (Fiscal Court), Kentucky
- 1510. Pike (KY), County of, Kentucky
- 1511. Pineville (KY), City of, Kentucky
- 1512. Pippa Passes (KY), City of, Kentucky
- 1513. Powell (KY), County of (Fiscal Court), Kentucky
- 1514. Prestonsburg (KY), City of, Kentucky
- 1515. Pulaski (KY), County of (Fiscal Court), Kentucky
- 1516. Rowan (KY), County of (Fiscal Court), Kentucky
- 1517. Russell (KY), City of, Kentucky
- 1518. Russell (KY), County of (Fiscal Court), Kentucky
- 1519. Russell Springs (KY), City of, Kentucky
- 1520. Scott (KY), County of (Fiscal Court), Kentucky
- 1521. Shelby (KY), County of (Fiscal Court), Kentucky
- 1522. Shepherdsville (KY), City of, Kentucky
- 1523. South Shore (KY), City of, Kentucky
- 1524. Spencer (KY), County of (Fiscal Court), Kentucky
- 1525. Taylor (KY), County of (Fiscal Court), Kentucky
- 1526. Taylor County Hospital District Health Facilities Corporation (KY), Kentucky
- 1527. Todd (KY), County of (Fiscal Court), Kentucky
- 1528. Union (KY), County of (Fiscal Court), Kentucky
- 1529. Vanceburg (KY), City of, Kentucky
- 1530. Warfield (KY), City of, Kentucky
- 1531. Warren (KY), County of, Kentucky



1532. Wayne (KY), County of (Fiscal Court),  
Kentucky
1533. Webster (KY), County of (Fiscal Court),  
Kentucky
1534. West Liberty (KY), City of, Kentucky
1535. Whitesburg (KY), City of, Kentucky
1536. Whitley (KY), County of, Kentucky
1537. Winchester (KY), City of, Kentucky
1538. Wolfe (KY), County of (Fiscal Court),  
Kentucky
1539. Woodford (KY), County of (Fiscal Court),  
Kentucky
1540. Worthington (KY), City of, Kentucky
1541. Acadia-St. Landry (LA) Hospital Service  
District d/b/a Acadia-St. Landry Hospital,  
Louisiana
1542. Alexandria (LA), City of, Louisiana
1543. Allen (LA), Parish of (Sheriff), Louisiana
1544. Ascension (LA), Parish of, Louisiana
1545. Ascension (LA), Parish of (Sheriff),  
Louisiana
1546. Ascension (LA), Parish School Board,  
Louisiana
1547. Assumption (LA), Parish of (Police Jury),  
Louisiana
1548. Assumption (LA), Parish of (Sheriff Leland  
Falcon), Louisiana
1549. Avoyelles (LA), Parish of (Police Jury),  
Louisiana
1550. Avoyelles (LA), Parish of (Sheriff),  
Louisiana
1551. Baldwin (LA), Town of, Louisiana
1552. Bastrop (LA), City of, Louisiana
1553. Baton Rouge (LA), City of, Louisiana
1554. Beauregard (LA), Parish of (Police Jury),  
Louisiana
1555. Benton (LA) Fire No. 4, Louisiana
1556. Berwick (LA), Town of, Louisiana
1557. Bienville (LA), Parish of (Sheriff),  
Louisiana
1558. Bogalusa (LA), City of, Louisiana
1559. Bossier (LA) Parish Emergency Medical  
Services Ambulance District, Louisiana
1560. Bossier (LA), City of, Louisiana
1561. Bossier (LA), Parish of, Louisiana
1562. Caddo (LA) Fire Protection District No. 1,  
Louisiana
1563. Caddo (LA), Parish of, Louisiana
1564. Calcasieu (LA), Parish of (Police Jury),  
Louisiana
1565. Calcasieu (LA), Parish of (Sheriff),  
Louisiana
1566. Caldwell (LA), Parish of, Louisiana
1567. Cameron (LA), Parish of, Louisiana
1568. Catahoula (LA), Parish of (Police Jury),  
Louisiana
1569. Catahoula (LA), Parish of (Sheriff Toney  
Edwards), Louisiana
1570. Claiborne (LA), Parish of, Louisiana
1571. Concordia (LA), Parish of, Louisiana
1572. Concordia (LA), Parish of (Sheriff Kenneth  
Hedrick), Louisiana
1573. Covington (LA), City of, Louisiana
1574. Delhi (LA), Town of, Louisiana
1575. Desoto (LA), Parish of, Louisiana
1576. DeSoto Fire Protection District No. 8 (LA),  
Louisiana
1577. Donaldsonville (LA), City of, Louisiana
1578. East Baton Rouge (LA), Parish of (Clerk of  
Court Office), Louisiana
1579. East Baton Rouge (LA), Parish of (Sheriff),  
Louisiana
1580. East Carroll (LA), Parish of (Police Jury),  
Louisiana
1581. East Carroll (LA), Parish of (Sheriff),  
Louisiana
1582. Eunice (LA), City of, Louisiana
1583. Evangeline (LA), Parish of (Police Jury),  
Louisiana
1584. Evangeline (LA), Parish of (Sheriff),  
Louisiana
1585. Ferriday (LA), Town of, Louisiana
1586. Franklin (LA), City of, Louisiana
1587. Franklin (LA), Parish of, Louisiana
1588. Gramercy (LA), Town of, Louisiana
1589. Grant (LA), Parish of (Police Jury),  
Louisiana
1590. Grant (LA), Parish of (Sheriff), Louisiana
1591. Gretna (LA), City of, Louisiana
1592. Hospital Service District No. 1 of The  
Parish of Avoyelles, State of Louisiana,  
d/b/a Bunkie General Hospital (LA),  
Louisiana
1593. Hospital Service District No. 1 of The  
Parish of LaSalle, State of Louisiana. d/b/a  
Hardtner Medical Center (LA), Louisiana
1594. Iberia (LA), Parish of, Louisiana
1595. Iberia (LA), Parish School Board of,  
Louisiana
1596. Iberville (LA), Parish of (Parish Council),  
Louisiana
1597. Jackson (LA), Parish of (Police Jury),  
Louisiana
1598. Jackson (LA), Parish of (Sheriff),  
Louisiana
1599. Jean Lafitte (LA), Town of, Louisiana

1600. Jefferson (LA), Parish of, Louisiana  
1601. Jefferson (LA), Parish of (Coroner's Office), Louisiana  
1602. Jefferson (LA), Parish of (Sheriff), Louisiana  
1603. Jefferson Davis (LA), Parish of (Police Jury), Louisiana  
1604. Jefferson Davis (LA), Parish of (Sheriff), Louisiana  
1605. Jefferson Parish Hospital Service District 1 (LA), Louisiana  
1606. Jefferson Parish Hospital Service District 2 (LA), Louisiana  
1607. Kenner (LA), City of, Louisiana  
1608. Lafayette (LA), Parish of (Sheriff), Louisiana  
1609. Lafourche (LA), Parish of, Louisiana  
1610. LaFourche Parish School Board (LA), Louisiana  
1611. Lake Charles (LA), City of, Louisiana  
1612. Lake Providence (LA), Town of, Louisiana  
1613. LaSalle (LA), Parish of, Louisiana  
1614. Lincoln (LA), Parish of (Sheriff), Louisiana  
1615. Livingston (LA), Parish of, Louisiana  
1616. Livingston (LA), Parish of (Sheriff), Louisiana  
1617. Lutcher (LA), Town of, Louisiana  
1618. Madisonville (LA), Town of, Louisiana  
1619. Mandeville (LA), City of, Louisiana  
1620. Monroe (LA), City of, Louisiana  
1621. Morehouse (LA), Parish of (Police Jury), Louisiana  
1622. Morehouse (LA), Parish of (Sheriff), Louisiana  
1623. Morgan (LA), City of, Louisiana  
1624. Natchitoches (LA), City of, Louisiana  
1625. Natchitoches (LA), Parish of (Parish Council), Louisiana  
1626. New Iberia (LA), City of, Louisiana  
1627. New Orleans (LA), City of, Louisiana  
1628. New Roads (LA), City of, Louisiana  
1629. North Caddo (LA) Hospital Service District d/b/a North Caddo Medical Center, Louisiana  
1630. Opelousas (LA), City of, Louisiana  
1631. Opelousas (LA), General Hospital Authority, a Louisiana Public Trust d/b/a Opelousas General Health System, Louisiana  
1632. Orleans (LA), Parish of (Sheriff), Louisiana  
1633. Orleans Parish Hospital Service District - District A (LA), Louisiana  
1634. Ouachita (LA), Parish of (Police Jury), Louisiana  
1635. Ouachita (LA), Parish of (Sheriff), Louisiana  
1636. Patterson (LA), City of, Louisiana  
1637. Pearl River (LA), Town of, Louisiana  
1638. Pineville (LA), City of, Louisiana  
1639. Pointe Coupee (LA), Parish of (Police Jury), Louisiana  
1640. Pointe Coupee Parish (LA) Health Services District Number 1, Louisiana  
1641. Rapides (LA), Parish of, Louisiana  
1642. Rapides (LA), Parish of (Sheriff), Louisiana  
1643. Red River (LA) Fire Protection District, Louisiana  
1644. Red River (LA), Parish of, Louisiana  
1645. Richland (LA), Parish of, Louisiana  
1646. Richland (LA), Parish of (Sheriff), Louisiana  
1647. Richwood (LA), Town of, Louisiana  
1648. Sabine (LA), Parish of (Police Jury), Louisiana  
1649. Sabine (LA), Parish of (Sheriff), Louisiana  
1650. Shreveport (LA), City of, Louisiana  
1651. Slidell (LA), City of, Louisiana  
1652. St. Bernard (LA), Parish of, Louisiana  
1653. St. Bernard (LA), Parish of (Coroner Dr. Bryan Bertucci), Louisiana  
1654. St. Bernard (LA), Parish of (Sheriff), Louisiana  
1655. St. Bernard Parish School Board (LA), Louisiana  
1656. St. Charles (LA), Parish of, Louisiana  
1657. St. Charles (LA), Parish of (Sheriff), Louisiana  
1658. St. James (LA), Parish of, Louisiana  
1659. St. James Parish School Board (LA), Louisiana  
1660. St. John the Baptist (LA), Parish of, Louisiana  
1661. St. Landry (LA), Parish of, Louisiana  
1662. St. Landry (LA), Parish of (Sheriff), Louisiana  
1663. St. Martin (LA), Parish of, Louisiana  
1664. St. Martinville (LA), City of, Louisiana  
1665. St. Mary (LA), Parish of, Louisiana  
1666. St. Mary (LA), Parish of (Sheriff), Louisiana  
1667. St. Mary (LA), Parish School Board of, Louisiana

- |   |   |
|---|---|
| 1668. St. Tammany (LA) Fire Protection District No. 4, Louisiana                                    | 1702. Biddeford (ME), City of, Maine  |
| 1669. St. Tammany (LA), Parish of, Louisiana  | 1703. Board of Education of Bangor School Department (ME), Maine  |
| 1670. St. Tammany (LA), Parish of (Coroner's Office), Louisiana                                     | 1704. Board of Education of Cape Elizabeth School Department (ME), Maine  |
| 1671. St. Tammany (LA), Parish of (Sheriff), Louisiana  | 1705. Board of Education of Maine Regional School Unit 10 (ME), Maine   |
| 1672. St. Tammany Fire Protection District No. 1 (LA), Louisiana                                    | 1706. Board of Education of Maine Regional School Unit 13 (ME), Maine   |
| 1673. St. Tammany Fire Protection District No. 12 (LA), Louisiana                                   | 1707. Board of Education of Maine Regional School Unit 25 (ME), Maine   |
| 1674. St. Tammany Fire Protection District No. 13 (LA), Louisiana                                   | 1708. Board of Education of Maine Regional School Unit 26 (ME), Maine   |
| 1675. St. Tammany Fire Protection District No. 2 (LA), Louisiana                                    | 1709. Board of Education of Maine Regional School Unit 29 (ME), Maine   |
| 1676. St. Tammany Fire Protection District No. 3 (LA), Louisiana                                    | 1710. Board of Education of Maine Regional School Unit 34 (ME), Maine   |
| 1677. St. Tammany Fire Protection District No. 5 (LA), Louisiana                                    | 1711. Board of Education of Maine Regional School Unit 40 (ME), Maine   |
| 1678. Tensas (LA), Parish of (Sheriff), Louisiana   | 1712. Board of Education of Maine Regional School Unit 50 (ME), Maine   |
| 1679. Terrebonne (LA), Parish of, Louisiana   | 1713. Board of Education of Maine Regional School Unit 57 (ME), Maine   |
| 1680. Terrebonne (LA), Parish of (Sheriff), Louisiana   | 1714. Board of Education of Maine Regional School Unit 60 (ME), Maine   |
| 1681. Union (LA), Parish of, Louisiana  | 1715. Board of Education of Maine Regional School Unit 71 (ME), Maine   |
| 1682. Union (LA), Parish of (Sheriff), Louisiana  | 1716. Board of Education of Maine Regional School Unit 9 (ME), Maine  |
| 1683. Vermilion (LA), Parish of (Police Jury), Louisiana  | 1717. Board of Education of Maine School Administrative District 11 (ME), Maine                                   |
| 1684. Vernon (LA), Parish of (Police Jury), Louisiana   | 1718. Board of Education of Maine School Administrative District 15 (ME), Maine                                   |
| 1685. Vernon (LA), Parish of (Sheriff), Louisiana   | 1719. Board of Education of Maine School Administrative District 28/Five Town Central School District (ME), Maine |
| 1686. Washington (LA), Parish of, Louisiana   | 1720. Board of Education of Maine School Administrative District 35 (ME), Maine                                   |
| 1687. Washington (LA), Parish of (Sheriff), Louisiana   | 1721. Board of Education of Maine School Administrative District 44 (ME), Maine                                   |
| 1688. Webster (LA), Parish of, Louisiana  | 1722. Board of Education of Maine School Administrative District 53 (ME), Maine                                   |
| 1689. West Ascension Parish (LA) Hospital Service District dba Prevost Memorial Hospital, Louisiana | 1723. Board of Education of Maine School Administrative District 55 (ME), Maine                                   |
| 1690. West Baton Rouge (LA) Fire Protection District No. 1, Louisiana                               | 1724. Board of Education of Maine School Administrative District 6 (ME), Maine                                    |
| 1691. West Baton Rouge (LA), Parish of, Louisiana   | 1725. Board of Education of Maine School Administrative District 61 (ME), Maine                                   |
| 1692. West Carroll (LA), Parish of, Louisiana   | 1726. Board of Education of Maine School Administrative District 72 (ME), Maine                                   |
| 1693. West Carroll (LA), Parish of (Sheriff), Louisiana   | 1727. Board of Education of Portland School Department (ME), Maine  |
| 1694. West Monroe (LA), City of, Louisiana  |   |
| 1695. Westwego (LA), City of, Louisiana   |   |
| 1696. Winn (LA), Parish of (Police Jury), Louisiana   |   |
| 1697. Androscoggin (ME), County of, Maine   |   |
| 1698. Aroostook (ME), County of, Maine  |   |
| 1699. Auburn (ME), City of, Maine   |   |
| 1700. Augusta (ME), City of, Maine  |   |
| 1701. Bangor (ME), City of, Maine   |   |

1728. Board of Education of Scarborough School Department (ME), Maine
1729. Board of Education of South Portland School Department (ME), Maine
1730. Board of Education of St. George Municipal School District (ME), Maine
1731. Board of Education of Waterville School Department (ME), Maine
1732. Calais (ME), City of, Maine
1733. Cumberland (ME), County of, Maine
1734. Ellsworth School Department (ME), The Board of Education of, Maine
1735. Kennebec (ME), County of, Maine
1736. Knox (ME), County of, Maine
1737. Lewiston (ME), City of, Maine
1738. Lincoln (ME), County of, Maine
1739. Penobscot (ME), County of, Maine
1740. Portland (ME), City of, Maine
1741. Rockland (ME), City of, Maine
1742. Saco (ME), City of, Maine
1743. Sagadahoc (ME), County of, Maine
1744. Sanford (ME), City of, Maine
1745. Somerset (ME), County of, Maine
1746. Waldo (ME), County of, Maine
1747. Washington (ME), County of, Maine
1748. Waterville (ME), City of, Maine
1749. York (ME), County of, Maine
1750. Aberdeen (MD), City of, Maryland
1751. Allegany (MD), County of, Maryland
1752. Annapolis (MD), City of, Maryland
1753. Anne Arundel (MD), County of, Maryland
1754. Balitmore (MD), County of, Maryland
1755. Baltimore (MD), City of (Mayor and City Council), Maryland
1756. Baltimore City Board of School Commissioners (MD), Maryland
1757. Bel Air (MD), City of, Maryland
1758. Berlin (MD), City of, Maryland
1759. Bowie (MD), City of, Maryland
1760. Calvert (MD), County of (Commissioners), Maryland
1761. Cambridge (MD), City of, Maryland
1762. Caroline (MD), County of, Maryland
1763. Carroll (MD), County of (Board of Commissioners), Maryland
1764. Cecil (MD), County of, Maryland
1765. Charles (MD), County of (Commissioners), Maryland
1766. Charlestown (MD), City of, Maryland
1767. Cottage City (MD), Town of, Maryland
1768. Cumberland (MD), City of, Maryland
1769. Dorchester (MD), County of, Maryland
1770. Forest Heights (MD), Town of, Maryland
1771. Frederick (MD), City of, Maryland
1772. Frederick (MD), County of, Maryland
1773. Frostburg (MD) City of, Maryland
1774. Garrett (MD), County of, Maryland
1775. Grantsville (MD), City of, Maryland
1776. Hagerstown (MD), City of, Maryland
1777. Harford (MD) County of, Maryland
1778. Havre De Grace (MD), City of, Maryland
1779. Howard (MD), County of, Maryland
1780. Laurel (MD), City of, Maryland
1781. Montgomery (MD), County of, Maryland
1782. Mountain Lake Park (MD), City of, Maryland
1783. North Brentwood (MD), Town of, Maryland
1784. North East (MD), City of, Maryland
1785. Oakland (MD), City of, Maryland
1786. Perryville (MD), City of, Maryland
1787. Prince George's (MD), County of, Maryland
1788. Rockville (MD), City of (Mayor and Common Council), Maryland
1789. Seat Pleasant (MD), City of, Maryland
1790. Somerset (MD), County of, Maryland
1791. St. Mary's (MD), County of (Commissioners), Maryland
1792. Talbot (MD), County of, Maryland
1793. Upper Marlboro (MD), Town of, Maryland
1794. Vienna (MD), City of, Maryland
1795. Washington County (MD), County of (Board of Commissioners), Maryland
1796. Westminster (MD), City of (Mayor and Common Council), Maryland
1797. Wicomico (MD), County of, Maryland
1798. Acushnet (MA), Town of, Massachusetts
1799. Agawam (MA), Town of, Massachusetts
1800. Amesbury (MA), City of, Massachusetts
1801. Andover (MA), Town of, Massachusetts
1802. Aquinnah (MA), Town of, Massachusetts
1803. Athol (MA), Town of, Massachusetts
1804. Auburn (MA), Town of, Massachusetts
1805. Ayer (MA), Town of, Massachusetts
1806. Barnstable (MA), Town of, Massachusetts
1807. Belchertown (MA), Town of, Massachusetts
1808. Beverly (MA), City of, Massachusetts
1809. Billerica (MA), Town of, Massachusetts
1810. Boston (MA) Housing Authority, Massachusetts
1811. Boston (MA) Public Health Commission, Massachusetts
1812. Boston (MA), City of, Massachusetts
1813. Braintree (MA), Town of, Massachusetts

1814. Brewster (MA), Town of, Massachusetts  
1815. Bridgewater (MA), Town of, Massachusetts  
1816. Brockton (MA), City of, Massachusetts  
1817. Brookline (MA), Town of, Massachusetts  
1818. Cambridge (MA), City of, Massachusetts  
1819. Canton (MA), Town of, Massachusetts  
1820. Carver (MA), Town of, Massachusetts  
1821. Charlton (MA), Town of, Massachusetts  
1822. Chelmsford (MA), Town of, Massachusetts  
1823. Chelsea (MA), City of, Massachusetts  
1824. Chicopee (MA), City of, Massachusetts  
1825. Clarksburg (MA), Town of, Massachusetts  
1826. Clinton (MA), Town of, Massachusetts  
1827. Danvers (MA), Town of, Massachusetts  
1828. Dedham (MA), Town of, Massachusetts  
1829. Dennis (MA), Town of, Massachusetts  
1830. Douglas (MA), Town of, Massachusetts  
1831. Dudley (MA), Town of, Massachusetts  
1832. East Bridgewater (MA), Town of, Massachusetts  
1833. Eastham (MA), Town of, Massachusetts  
1834. Easthampton (MA), City of, Massachusetts  
1835. Easton (MA), Town of, Massachusetts  
1836. Everett (MA), City of, Massachusetts  
1837. Fairhaven (MA), Town of, Massachusetts  
1838. Fall River (MA), City of, Massachusetts  
1839. Falmouth (MA), Town of, Massachusetts  
1840. Fitchburg (MA), City of, Massachusetts  
1841. Framingham (MA), City of, Massachusetts  
1842. Freetown (MA), Town of, Massachusetts  
1843. Georgetown (MA), Town of, Massachusetts  
1844. Gloucester (MA), City of, Massachusetts  
1845. Grafton (MA), Town of, Massachusetts  
1846. Greenfield (MA), City of, Massachusetts  
1847. Hanson (MA), Town of, Massachusetts  
1848. Haverhill (MA), City of, Massachusetts  
1849. Holliston (MA), Town of, Massachusetts  
1850. Holyoke (MA), City of, Massachusetts  
1851. Hopedale (MA), Town of, Massachusetts  
1852. Hull (MA), Town of, Massachusetts  
1853. Kingston (MA), Town of, Massachusetts  
1854. Lakeville (MA), Town of, Massachusetts  
1855. Leicester (MA), Town of, Massachusetts  
1856. Leominster (MA), City of, Massachusetts  
1857. Leverett (MA), Town of, Massachusetts  
1858. Longmeadow (MA), Town of, Massachusetts  
1859. Lowell (MA), City of, Massachusetts  
1860. Ludlow (MA), Town of, Massachusetts  
1861. Lunenburg (MA), Town of, Massachusetts  
1862. Lynn (MA), City of, Massachusetts  
1863. Lynnfield (MA), Town of, Massachusetts  
1864. Malden (MA), City of, Massachusetts  
1865. Marblehead (MA), Town of, Massachusetts  
1866. Marshfield (MA), Town of, Massachusetts  
1867. Mashpee (MA), Town of, Massachusetts  
1868. Mattapoisett (MA), Town of, Massachusetts  
1869. Medford (MA), City of, Massachusetts  
1870. Melrose (MA), City of, Massachusetts  
1871. Methuen (MA), City of, Massachusetts  
1872. Middleborough (MA), Town of, Massachusetts  
1873. Milford (MA), Town of, Massachusetts  
1874. Millbury (MA), Town of, Massachusetts  
1875. Millis (MA), Town of, Massachusetts  
1876. Nantucket (MA), Town of, Massachusetts  
1877. Natick (MA), Town of, Massachusetts  
1878. New Bedford (MA), City of, Massachusetts  
1879. Newburyport (MA), City of, Massachusetts  
1880. North Adams (MA), City of, Massachusetts  
1881. North Andover (MA), Town of, Massachusetts  
1882. North Attleborough (MA), Town of, Massachusetts  
1883. North Reading (MA), Town of, Massachusetts  
1884. Northampton (MA), City of, Massachusetts  
1885. Northbridge (MA), Town of, Massachusetts  
1886. Norton (MA), Town of, Massachusetts  
1887. Norwell (MA), Town of, Massachusetts  
1888. Norwood (MA), Town of, Massachusetts  
1889. Orange (MA), Town of, Massachusetts  
1890. Oxford (MA), Town of, Massachusetts  
1891. Palmer (MA), Town of, Massachusetts  
1892. Peabody (MA), City of, Massachusetts  
1893. Pembroke (MA), Town of, Massachusetts  
1894. Pittsfield (MA), City of, Massachusetts  
1895. Plainville (MA), Town of, Massachusetts  
1896. Plymouth (MA), Town of, Massachusetts  
1897. Provincetown (MA), Town of, Massachusetts  
1898. Quincy (MA), City of, Massachusetts  
1899. Randolph (MA), Town of, Massachusetts  
1900. Rehoboth (MA), Town of, Massachusetts  
1901. Revere (MA), City of, Massachusetts  
1902. Rockland (MA), Town of, Massachusetts  
1903. Salem (MA), City of, Massachusetts  
1904. Salisbury (MA), Town of, Massachusetts  
1905. Sandwich (MA), Town of, Massachusetts  
1906. Scituate (MA), Town of, Massachusetts  
1907. Seekonk (MA), Town of, Massachusetts  
1908. Sheffield (MA), Town of, Massachusetts

- 1909. Shirley (MA), Town of, Massachusetts
- 1910. Somerset (MA), Town of, Massachusetts
- 1911. Somerville (MA), City of, Massachusetts
- 1912. South Hadley (MA), Town of, Massachusetts
- 1913. Southbridge (MA), Town of, Massachusetts
- 1914. Spencer (MA), Town of, Massachusetts
- 1915. Springfield (MA), City of, Massachusetts
- 1916. Stoneham (MA), Town of, Massachusetts
- 1917. Stoughton (MA), Town of, Massachusetts
- 1918. Sturbridge (MA), Town of, Massachusetts
- 1919. Sudbury (MA), Town of, Massachusetts
- 1920. Sutton (MA), Town of, Massachusetts
- 1921. Swampscott (MA), Town of, Massachusetts
- 1922. Templeton (MA), Town of, Massachusetts
- 1923. Tewksbury (MA), Town of, Massachusetts
- 1924. Truro (MA), Town of, Massachusetts
- 1925. Tyngsborough (MA), Town of, Massachusetts
- 1926. Upton (MA), Town of, Massachusetts
- 1927. Wakefield (MA), Town of, Massachusetts
- 1928. Walpole (MA), Town of, Massachusetts
- 1929. Ware (MA), Town of, Massachusetts
- 1930. Warren (MA), Town of, Massachusetts
- 1931. Watertown (MA), Town of, Massachusetts
- 1932. Wellfleet (MA), Town of, Massachusetts
- 1933. West Boylston (MA), Town of, Massachusetts
- 1934. West Bridgewater (MA), Town of, Massachusetts
- 1935. West Springfield (MA), Town of, Massachusetts
- 1936. West Tisbury (MA), Town of, Massachusetts
- 1937. Westborough (MA), Town of, Massachusetts
- 1938. Westford (MA), Town of, Massachusetts
- 1939. Weymouth (MA), Town of, Massachusetts
- 1940. Williamsburg (MA), Town of, Massachusetts
- 1941. Wilmington (MA), Town of, Massachusetts
- 1942. Winchendon (MA), Town of, Massachusetts
- 1943. Winthrop (MA), Town of, Massachusetts
- 1944. Woburn (MA), City of, Massachusetts
- 1945. Worcester (MA), City of, Massachusetts
- 1946. Alcona (MI), County of, Michigan
- 1947. Alger (MI), County of, Michigan
- 1948. Alpena (MI), County of, Michigan
- 1949. Antrim (MI), County of, Michigan
- 1950. Arenac (MI), County of, Michigan
- 1951. Baraga (MI), County of, Michigan
- 1952. Bay (MI), County of, Michigan
- 1953. Benzie (MI), County of, Michigan
- 1954. Berrien (MI), County of, Michigan
- 1955. Branch (MI), County of, Michigan
- 1956. Calhoun (MI), County of, Michigan
- 1957. Canton (MI), Charter Township of, Michigan
- 1958. Cass (MI), County of, Michigan
- 1959. Charlevoix (MI), County of, Michigan
- 1960. Cheboygan (MI), County of, Michigan
- 1961. Chippewa (MI), County of, Michigan
- 1962. Clinton (MI), Charter Township of, Michigan
- 1963. Clinton (MI), County of, Michigan
- 1964. Crawford (MI), County of, Michigan
- 1965. Delta (MI), County of, Michigan
- 1966. Detroit (MI), City of, Michigan
- 1967. Detroit Wayne (MI), Mental Health Authority, Michigan
- 1968. Dickinson (MI), County of, Michigan
- 1969. East Lansing (MI), City of, Michigan
- 1970. Eaton (MI), County of, Michigan
- 1971. Escanaba (MI), City of, Michigan
- 1972. Flint (MI), City of, Michigan
- 1973. Genesee (MI), County of, Michigan
- 1974. Grand Rapids (MI), City of, Michigan
- 1975. Grand Traverse (MI), County of, Michigan
- 1976. Gratiot (MI), County of, Michigan
- 1977. Harrison (MI), Charter Township of, Michigan
- 1978. Hillsdale (MI), County of, Michigan
- 1979. Houghton (MI), County of, Michigan
- 1980. Huron (MI), Township of, Michigan
- 1981. Ingham (MI), County of, Michigan
- 1982. Ionia (MI), County of, Michigan
- 1983. Iosco (MI), County of, Michigan
- 1984. Iron (MI), County of, Michigan
- 1985. Iron Mountain (MI), City of, Michigan
- 1986. Isabella (MI), County of, Michigan
- 1987. Jackson (MI), City of, Michigan
- 1988. Kalamazoo (MI), County of, Michigan
- 1989. Kent (MI), County of, Michigan
- 1990. Lake (MI), County of, Michigan
- 1991. Lansing (MI), City of, Michigan
- 1992. Leelanau (MI), County of, Michigan
- 1993. Lenawee (MI), County of, Michigan
- 1994. Livingston (MI), County of, Michigan
- 1995. Livonia (MI), City of, Michigan
- 1996. Luce (MI), County of, Michigan
- 1997. Macomb (MI), County of, Michigan
- 1998. Manistee (MI), County of, Michigan
- 1999. Marquette (MI), County of, Michigan

- 2000. Mason (MI), County of, Michigan
- 2001. Monroe (MI), County of, Michigan
- 2002. Montcalm, (MI) County of, Michigan
- 2003. Montmorency (MI), County of, Michigan
- 2004. Muskegon (MI), County of, Michigan
- 2005. Newaygo (MI), County of, Michigan
- 2006. Northville (MI), Township of, Michigan
- 2007. Oakland (MI), County of, Michigan
- 2008. Oceana (MI), County of, Michigan
- 2009. Ogemaw (MI), County of, Michigan
- 2010. Ontonagon (MI), County of, Michigan
- 2011. Osceola (MI), County of, Michigan
- 2012. Otsego (MI), County of, Michigan
- 2013. Pittsfield (MI), Charter Township of, Michigan
- 2014. Pontiac (MI), City of, Michigan
- 2015. Presque Isle (MI), County of, Michigan
- 2016. Romulus (MI), City of, Michigan
- 2017. Roscommon (MI), County of, Michigan
- 2018. Saginaw (MI), County of, Michigan
- 2019. Sanilac (MI), County of, Michigan
- 2020. Sault Ste. Marie (MI), City of, Michigan
- 2021. Shiawassee (MI), County of, Michigan
- 2022. St. Clair (MI), County of, Michigan
- 2023. Sterling Heights (MI), City of, Michigan
- 2024. Traverse City (MI), City of, Michigan
- 2025. Tuscola (MI), County of, Michigan
- 2026. Van Buren (MI), Township of, Michigan
- 2027. Warren (MI), City of, Michigan
- 2028. Washtenaw (MI), County of, Michigan
- 2029. Wayne (MI), City of, Michigan
- 2030. Wayne (MI), County of, Michigan
- 2031. Westland (MI), City of, Michigan
- 2032. Wexford (MI), County of, Michigan
- 2033. Anoka (MN), County of, Minnesota
- 2034. Beltrami (MN), County of, Minnesota
- 2035. Big Stone (MN), County of, Minnesota
- 2036. Board of Education of Minnetonka School District No. 276 (MN), Minnesota
- 2037. Carlton (MN), County of, Minnesota
- 2038. Carver (MN), County of, Minnesota
- 2039. Coon Rapids (MN), City of, Minnesota
- 2040. Dakota (MN), County of, Minnesota
- 2041. Douglas (MN), County of, Minnesota
- 2042. Duluth (MN), City of, Minnesota
- 2043. Freeborn (MN), County of, Minnesota
- 2044. Hennepin (MN), County of, Minnesota
- 2045. Itasca (MN), County of, Minnesota
- 2046. McLeod (MN), County of, Minnesota
- 2047. Meeker (MN), County of, Minnesota
- 2048. Minneapolis (MN), City of, Minnesota
- 2049. Minnesota Prairie County Alliance (MN), Minnesota
- 2050. Morrison (MN), County of, Minnesota
- 2051. Mower (MN), County of, Minnesota
- 2052. North St. Paul (MN), City of, Minnesota
- 2053. Olmsted (MN), County of, Minnesota
- 2054. Pine (MN), County of, Minnesota
- 2055. Proctor (MN), City of, Minnesota
- 2056. Ramsey (MN), County of, Minnesota
- 2057. Rochester (MN), City of, Minnesota
- 2058. Roseau (MN), County of, Minnesota
- 2059. Saint Paul (MN), City of, Minnesota
- 2060. Sibley (MN), County of, Minnesota
- 2061. St. Louis (MN), County of, Minnesota
- 2062. Steele (MN), County of, Minnesota
- 2063. Waseca (MN), County of, Minnesota
- 2064. Washington (MN), County of, Minnesota
- 2065. Winona (MN), County of, Minnesota
- 2066. Wright (MN), County of, Minnesota
- 2067. Yellow Medicine (MN), County of, Minnesota
- 2068. Adams (MS), County of, Mississippi
- 2069. Amite (MS), County of, Mississippi
- 2070. Amory (MS), City of, Mississippi
- 2071. Arcola (MS), Town of, Mississippi
- 2072. Attala (MS), County of, Mississippi
- 2073. Benton (MS), County of, Mississippi
- 2074. Bolivar (MS), County of, Mississippi
- 2075. Brookhaven (MS), City of, Mississippi
- 2076. Caledonia (MS), Town of, Mississippi
- 2077. Carroll (MS), County of, Mississippi
- 2078. Centreville (MS), Town of, Mississippi
- 2079. Charleston (MS), City of, Mississippi
- 2080. Chickasaw (MS), County of, Mississippi
- 2081. Claiborne (MS), County of, Mississippi
- 2082. Clarke (MS), County of, Mississippi
- 2083. Clarksdale (MS), City of, Mississippi
- 2084. Cleveland (MS), City of, Mississippi
- 2085. Columbia (MS), City of, Mississippi
- 2086. Columbus (MS), City of, Mississippi
- 2087. Community Hospital (MS), Sharkey-Issaquena, Mississippi
- 2088. Copiah (MS), County of, Mississippi
- 2089. Covington (MS), County of, Mississippi
- 2090. DeSoto (MS), County of, Mississippi
- 2091. Diamondhead (MS), City of, Mississippi
- 2092. Forrest (MS), County of, Mississippi
- 2093. Franklin (MS), County of, Mississippi
- 2094. Gautier (MS), City of, Mississippi
- 2095. George (MS), County of, Mississippi
- 2096. Greene (MS), County of, Mississippi
- 2097. Greenwood (MS), City of, Mississippi
- 2098. Grenada (MS), City of, Mississippi
- 2099. Grenada (MS), County of, Mississippi
- 2100. Gulfport (MS), City of, Mississippi

2101. Hancock (MS), County of, Mississippi  
 2102. Harrison (MS), County of, Mississippi  
 2103. Hattiesburg (MS), City of, Mississippi  
 2104. Hinds (MS), County of, Mississippi  
 2105. Holly Springs (MS), City of, Mississippi  
 2106. Holmes (MS), County of, Mississippi  
 2107. Humphreys (MS), County of, Mississippi  
 2108. Indianola (MS), City of, Mississippi  
 2109. Issaquena (MS), County of, Mississippi  
 2110. Itawamba (MS), County of, Mississippi  
 2111. Iuka (MS), City of, Mississippi  
 2112. Jackson (MS), City of, Mississippi  
 2113. Jackson (MS), County of, Mississippi  
 2114. Jefferson (MS), County of, Mississippi  
 2115. Jefferson Davis (MS), County of, Mississippi  
 2116. Jones (MS), County of, Mississippi  
 2117. Jonestown (MS), City of, Mississippi  
 2118. Kemper (MS), County of, Mississippi  
 2119. Kosciusko (MS), City of, Mississippi  
 2120. Lafayette (MS), County of, Mississippi  
 2121. Lauderdale (MS), County of, Mississippi  
 2122. Laurel (MS), City of, Mississippi  
 2123. Lawrence (MS), County of, Mississippi  
 2124. Leakesville (MS), Town of, Mississippi  
 2125. Lee (MS), County of, Mississippi  
 2126. Leflore (MS), County of, Mississippi  
 2127. Lincoln (MS), County of, Mississippi  
 2128. Long Beach (MS), City of, Mississippi  
 2129. Lumberton (MS), City of, Mississippi  
 2130. Madison (MS), County of, Mississippi  
 2131. Marion (MS), County of, Mississippi  
 2132. Marshall (MS), County of, Mississippi  
 2133. McLain (MS), Town of, Mississippi  
 2134. Memorial Hospital at Gulfport (MS), Mississippi  
 2135. Meridian (MS), City of, Mississippi  
 2136. Monroe (MS), County of, Mississippi  
 2137. Morton (MS), City of, Mississippi  
 2138. Moss Point (MS), City of, Mississippi  
 2139. Mound Bayou (MS), City of, Mississippi  
 2140. Neshoba (MS), County of, Mississippi  
 2141. Nettleton (MS), City of, Mississippi  
 2142. New Albany (MS), City of, Mississippi  
 2143. Ocean Springs (MS), City of, Mississippi  
 2144. Panola (MS), County of, Mississippi  
 2145. Pascagoula (MS), City of, Mississippi  
 2146. Pearl River (MS), County of, Mississippi  
 2147. Pearl River County Hospital (MS), Mississippi  
 2148. Perry (MS), County of, Mississippi  
 2149. Philadelphia (MS), City of, Mississippi  
 2150. Prentiss (MS), County of, Mississippi  
 2151. Quitman (MS), City of, Mississippi  
 2152. Regional Medical Center (MS), South Central, Mississippi  
 2153. Scott (MS), County of, Mississippi  
 2154. Shannon (MS), City of, Mississippi  
 2155. Shubuta (MS), Town of, Mississippi  
 2156. Starkville (MS), City of, Mississippi  
 2157. Stone (MS), County of, Mississippi  
 2158. Summit (MS), Town of, Mississippi  
 2159. Sunflower (MS), County of, Mississippi  
 2160. Tallahatchie (MS), County of, Mississippi  
 2161. Tate (MS), County of, Mississippi  
 2162. Tippah (MS), County of, Mississippi  
 2163. Tishomingo (MS), County of, Mississippi  
 2164. Tunica (MS), County of, Mississippi  
 2165. Tupelo (MS), City of, Mississippi  
 2166. Union (MS), County of, Mississippi  
 2167. Verona (MS), City of, Mississippi  
 2168. Vicksburg (MS), City of, Mississippi  
 2169. Walthall (MS), County of, Mississippi  
 2170. Washington (MS), County of, Mississippi  
 2171. Wayne (MS), County of, Mississippi  
 2172. Waynesboro (MS), City of, Mississippi  
 2173. Webb (MS), City of, Mississippi  
 2174. Wiggins (MS), City of, Mississippi  
 2175. Yalobusha (MS), County of, Mississippi  
 2176. Adair (MO), County of, Missouri  
 2177. Andrew (MO), County of, Missouri  
 2178. Atchison (MO), County of, Missouri  
 2179. Audrain (MO), County of, Missouri  
 2180. Barry (MO), County of, Missouri  
 2181. Barton (MO), County of, Missouri  
 2182. Boone (MO), County of, Missouri  
 2183. Buchanan (MO), County of, Missouri  
 2184. Butler (MO), County of, Missouri  
 2185. Callaway (MO), County of, Missouri  
 2186. Camden (MO), County of, Missouri  
 2187. Cape Girardeau (MO), County of, Missouri  
 2188. Cass (MO), County of, Missouri  
 2189. Chariton (MO), County of, Missouri  
 2190. Christian (MO), County of, Missouri  
 2191. Citizens Memorial Hospital District d/b/a Citizens Memorial Hospital (MO), Missouri  
 2192. Clinton (MO), County of, Missouri  
 2193. Cole (MO), County of, Missouri  
 2194. Crawford (MO), County of, Missouri  
 2195. Dade (MO), County of, Missouri  
 2196. DeKalb (MO), County of, Missouri  
 2197. Dent (MO), County of, Missouri  
 2198. Douglas (MO), County of, Missouri  
 2199. Dunklin (MO), County of, Missouri  
 2200. Franklin (MO), County of, Missouri



2201. Gasconade (MO), County of, Missouri  
 2202. Greene (MO), County of, Missouri  
 2203. Grundy (MO), County of, Missouri  
 2204. Harrisonville (MO), City of, Missouri  
 2205. Henry (MO), County of, Missouri  
 2206. Hickory (MO), County of, Missouri  
 2207. Howell (MO), County of, Missouri  
 2208. Independence (MO), City of, Missouri  
 2209. Iron (MO), County of, Missouri  
 2210. Jackson (MO), County of, Missouri  
 2211. Jasper (MO), County of, Missouri  
 2212. Jefferson (MO), County of, Missouri  
 2213. Johnson (MO), County of, Missouri  
 2214. Joplin (MO), City of, Missouri  
 2215. Kansas City (MO), City of, Missouri  
 2216. Kinloch (MO), Fire Protection District of St. Louis County, Missouri  
 2217. Knox (MO), County of, Missouri  
 2218. Lafayette (MO), County of, Missouri  
 2219. Lawrence (MO), County of, Missouri  
 2220. Lewis (MO), County of, Missouri  
 2221. Lincoln (MO), County of, Missouri  
 2222. Livingston (MO), County of, Missouri  
 2223. Madison (MO), County of, Missouri  
 2224. Maries (MO), County of, Missouri  
 2225. McDonald (MO), County of, Missouri  
 2226. Miller (MO), County of, Missouri  
 2227. Moniteau (MO), County of, Missouri  
 2228. Montgomery (MO), County of, Missouri  
 2229. Morgan (MO), County of, Missouri  
 2230. New Madrid (MO), County of, Missouri  
 2231. Nodaway (MO), County of, Missouri  
 2232. Northeast Ambulance (MO), Fire Protection District of St. Louis County, Missouri  
 2233. Osage (MO), County of, Missouri  
 2234. Ozark (MO), County of, Missouri  
 2235. Pemiscot (MO), County of, Missouri  
 2236. Perry (MO), County of, Missouri  
 2237. Pettis (MO), County of, Missouri  
 2238. Phelps (MO), County of, Missouri  
 2239. Pike (MO), County of, Missouri  
 2240. Polk (MO), County of, Missouri  
 2241. Pulaski (MO), County of, Missouri  
 2242. Ralls (MO), County of, Missouri  
 2243. Randolph (MO), County of, Missouri  
 2244. Ray (MO), County of, Missouri  
 2245. Reynolds (MO), County of, Missouri  
 2246. Ripley (MO), County of, Missouri  
 2247. Schuyler (MO), County of, Missouri  
 2248. Scott (MO), County of, Missouri  
 2249. Sedalia (MO) City of, Missouri  
 2250. Shannon (MO), County of, Missouri  
 2251. Shelby (MO), County of, Missouri  
 2252. Springfield (MO), City of, Missouri  
 2253. St. Charles (MO), County of, Missouri  
 2254. St. Clair (MO), County of, Missouri  
 2255. St. Francois (MO), County of, Missouri  
 2256. St. Joseph (MO), City of, Missouri  
 2257. St. Louis (MO), City of, Missouri  
 2258. St. Louis (MO), County of, Missouri  
 2259. Ste. Genevieve (MO), County of, Missouri  
 2260. Stone (MO), County of, Missouri  
 2261. Taney (MO), County of, Missouri  
 2262. Texas (MO), County of, Missouri  
 2263. Vernon (MO), County of, Missouri  
 2264. Warren (MO), County of, Missouri  
 2265. Washington (MO), County of, Missouri  
 2266. Webster (MO), County of, Missouri  
 2267. Worth (MO), County of, Missouri  
 2268. Wright (MO), County of, Missouri  
 2269. Anaconda-Deer Lodge (MT), County of, Montana  
 2270. Cascade (MT), County of, Montana  
 2271. Gallatin (MT), County of, Montana  
 2272. Great Falls (MT), City of, Montana  
 2273. Lake (MT), County of, Montana  
 2274. Missoula (MT), City of, Montana  
 2275. Missoula (MT), County of, Montana  
 2276. Douglas (NE), County of, Nebraska  
 2277. Keith (NE), County of, Nebraska  
 2278. Knox (NE), County of, Nebraska  
 2279. Lincoln (NE), County of, Nebraska  
 2280. Sarpy (NE), County of, Nebraska  
 2281. South Sioux City (NE), City of, Nebraska  
 2282. Boulder (NV), City of, Nevada  
 2283. Carson City (NV), Nevada  
 2284. Central Lyon County Fire Protection District (NV), Nevada  
 2285. Churchill (NV), County of, Nevada  
 2286. Clark (NV), County of, Nevada  
 2287. Douglas (NV), County of, Nevada  
 2288. Ely (NV), City of, Nevada  
 2289. Esmeralda (NV), County of, Nevada  
 2290. Fernley (NV), City of, Nevada  
 2291. Henderson (NV), City of, Nevada  
 2292. Humboldt (NV), County of, Nevada  
 2293. Las Vegas (NV), City of, Nevada  
 2294. Lincoln (NV), County of, Nevada  
 2295. Lyon (NV), County of, Nevada  
 2296. Mesquite (NV), City of, Nevada  
 2297. Mineral (NV), County of, Nevada  
 2298. North Las Vegas (NV), City of, Nevada  
 2299. North Lyon County Fire Protection District (NV), Nevada  
 2300. Nye (NV), County of, Nevada

- 2301. Reno (NV), City of, Nevada
- 2302. Sparks (NV), City of, Nevada
- 2303. Washoe (NV), County of, Nevada
- 2304. West Wendover (NV), City of, Nevada
- 2305. White Pine (NV), County of, Nevada
- 2306. Belknap (NH), County of, New Hampshire
- 2307. Belmont (NH), City of, New Hampshire
- 2308. Berlin (NH), City of, New Hampshire
- 2309. Board of Education of Goshen School District (NH), New Hampshire
- 2310. Board of Education of Kearsarge RSU-School Administrative Unit 65 (NH), New Hampshire
- 2311. Board of Education of Lebanon School District (NH), New Hampshire
- 2312. Board of Education of Pittsfield School District (NH), New Hampshire
- 2313. Board of Education of Tamworth School District (NH), New Hampshire
- 2314. Carroll (NH), County of, New Hampshire
- 2315. Cheshire (NH), County of, New Hampshire
- 2316. Claremont (NH), City of, New Hampshire
- 2317. Concord (NH), City of, New Hampshire
- 2318. Coos (NH), County of, New Hampshire
- 2319. Derry (NH), Town of, New Hampshire
- 2320. Dover (NH), City of, New Hampshire
- 2321. Franklin (NH), City of, New Hampshire
- 2322. Grafton (NH), County of, New Hampshire
- 2323. Hillsborough (NH), County of, New Hampshire
- 2324. Keene (NH), City of, New Hampshire
- 2325. Laconia (NH), City of, New Hampshire
- 2326. Londonderry (NH), Town of, New Hampshire
- 2327. Manchester (NH), City of, New Hampshire
- 2328. Merrimack (NH), County of, New Hampshire
- 2329. Nashua (NH), City of, New Hampshire
- 2330. Rochester (NH), City of, New Hampshire
- 2331. Rockingham (NH), County of, New Hampshire
- 2332. Strafford (NH), County of, New Hampshire
- 2333. Sullivan (NH), County of, New Hampshire
- 2334. Atlantic (NJ), County of, New Jersey
- 2335. Barnegat (NJ), Township of, New Jersey
- 2336. Bayonne (NJ), City of, New Jersey
- 2337. Bergen (NJ), County of, New Jersey
- 2338. Bloomfield (NJ), The Township of, New Jersey
- 2339. Brick (NJ), Township of, New Jersey
- 2340. Burlington (NJ), County of, New Jersey
- 2341. Camden (NJ), County of, New Jersey
- 2342. Cape May (NJ), County of, New Jersey
- 2343. Clifton (NJ), City of, New Jersey
- 2344. Clinton (NJ), Town of, New Jersey
- 2345. Cumberland (NJ), County of, New Jersey
- 2346. Elizabeth (NJ), City of, New Jersey
- 2347. Essex (NJ), County of, New Jersey
- 2348. Hudson (NJ), County of, New Jersey
- 2349. Irvington (NJ), Township of, New Jersey
- 2350. Jersey City (NJ), City of, New Jersey
- 2351. Monmouth (NJ), County of, New Jersey
- 2352. Newark (NJ), City of, New Jersey
- 2353. Ocean (NJ), County of, New Jersey
- 2354. Paramus (NJ), Borough of, New Jersey
- 2355. Passaic (NJ), County of, New Jersey
- 2356. Paterson (NJ), City of, New Jersey
- 2357. Ridgefield (NJ) Borough of, New Jersey
- 2358. Saddle Brook (NJ), Township of, New Jersey
- 2359. Sussex (NJ), County of, New Jersey
- 2360. Teaneck (NJ), Township of, New Jersey
- 2361. Trenton (NJ), City of, New Jersey
- 2362. Union (NJ), County of, New Jersey
- 2363. Alamogordo (NM), City of, New Mexico
- 2364. Albuquerque (NM), City of, New Mexico
- 2365. Bernalillo (NM), County of (Commissioners), New Mexico
- 2366. Catron (NM), County of (Board of Commissioners), New Mexico
- 2367. Cibola (NM), County of (Board of Commissioners), New Mexico
- 2368. Colfax (NM), County of (Board of Commissioners), New Mexico
- 2369. Curry (NM), County of (Board of Commissioners), New Mexico
- 2370. Dona Ana (NM), County of (Board of Commissioners), New Mexico
- 2371. Eddy (NM), County of, New Mexico
- 2372. Espanola (NM), City of, New Mexico
- 2373. Grant (NM), County of, New Mexico
- 2374. Hidalgo (NM), County of (Board of Commissioners), New Mexico
- 2375. Hobbs (NM), City of, New Mexico
- 2376. Las Cruces (NM), City of, New Mexico
- 2377. Lea (NM), County of (Board of Commissioners), New Mexico
- 2378. Lincoln (NM), County of (Board of Commissioners), New Mexico
- 2379. Luna (NM), County of (Board of Commissioners), New Mexico
- 2380. McKinley (NM), County of (Board of Commissioners), New Mexico
- 2381. Mora (NM), County of, New Mexico
- 2382. Otero (NM), County of (Board of Commissioners), New Mexico

- 2383. Rio Arriba (NM), County of, New Mexico
- 2384. Roosevelt (NM), County of, New Mexico
- 2385. San Juan (NM), County of, New Mexico
- 2386. San Miguel (NM) County of (Board of Commissioners), New Mexico
- 2387. Sandoval (NM), County of, New Mexico
- 2388. Santa Fe (NM), County of (Board of Commissioners), New Mexico
- 2389. Santa Fe (NM), City of, New Mexico
- 2390. Sierra (NM), County of (Board of Commissioners), New Mexico
- 2391. Socorro (NM), County of (Board of Commissioners), New Mexico
- 2392. Taos (NM), County of (Board of Commissioners), New Mexico
- 2393. Torrance County Board of Commissioners (NM), New Mexico
- 2394. Union (NM), County of (Board of Commissioners), New Mexico
- 2395. Valencia (NM), County of (Board of Commissioners), New Mexico
- 2396. Albany (NY), City of, New York
- 2397. Albany (NY), County of, New York
- 2398. Allegany (NY), County of, New York
- 2399. Amherst (NY), Town of, New York
- 2400. Amityville (NY), Village of, New York
- 2401. Amsterdam (NY), City of, New York
- 2402. Auburn (NY), City of, New York
- 2403. Babylon (NY), Town of, New York
- 2404. Babylon (NY), Village of, New York
- 2405. Bellmore (NY), Fire District of, New York
- 2406. Bellport (NY), Village of, New York
- 2407. Board of Education of Rochester City School District (NY), New York
- 2408. Brookhaven (NY), Town of, New York
- 2409. Broome (NY), County of, New York
- 2410. Buffalo (NY), City of, New York
- 2411. Cattaraugus (NY), County of, New York
- 2412. Cayuga (NY), County of, New York
- 2413. Centereach (NY), Fire District, New York
- 2414. Centerport (NY), Fire District of, New York
- 2415. Chautauqua (NY), County of, New York
- 2416. Cheektowaga (NY), Town of, New York
- 2417. Chemung (NY), County of, New York
- 2418. Chenango (NY), County of, New York
- 2419. Clarkstown (NY), Town of, New York
- 2420. Clinton (NY), County of, New York
- 2421. Columbia (NY), County of, New York
- 2422. Cortland (NY) County of, New York
- 2423. Dutchess (NY), County of, New York
- 2424. East Hampton (NY), Village of, New York
- 2425. East Rockaway (NY), Village of, New York
- 2426. Erie (NY), County of, New York
- 2427. Essex (NY), County of, New York
- 2428. Farmingdale (NY), Village of, New York
- 2429. Floral Park (NY), Village of, New York
- 2430. Franklin (NY), County of, New York
- 2431. Fulton (NY), County of, New York
- 2432. Garden City (NY), Village of, New York
- 2433. Genesee (NY), County of, New York
- 2434. Geneva (NY), City of, New York
- 2435. Great Neck (NY), Village of, New York
- 2436. Greene (NY), County of, New York
- 2437. Greenport (NY), Village of, New York
- 2438. Hamilton (NY), County of, New York
- 2439. Hauppauge (NY), Fire District, New York
- 2440. Haverstraw (NY), Town of, New York
- 2441. Hempstead (NY), Town of, New York
- 2442. Hempstead (NY), Village of, New York
- 2443. Herkimer (NY), County of, New York
- 2444. Herkimer (NY), Village of, New York
- 2445. Hicksville (NY), Water District of, New York
- 2446. Huntington (NY), Town of, New York
- 2447. Island Park (NY), Village of, New York
- 2448. Islandia (NY), Village of, New York
- 2449. Islip (NY), Town of, New York
- 2450. Islip Terrace (NY), Fire District of, New York
- 2451. Ithaca (NY), City of, New York
- 2452. Jefferson (NY), County of, New York
- 2453. Kingston (NY), City of, New York
- 2454. Lackawanna (NY), City of, New York
- 2455. Lake Grove (NY), Village of, New York
- 2456. Lancaster (NY), Town of, New York
- 2457. Lawrence (NY), Village of, New York
- 2458. Levittown (NY), Fire District of, New York
- 2459. Lewis (NY), County of, New York
- 2460. Lindenhurst (NY), Village of, New York
- 2461. Livingston (NY), County of, New York
- 2462. Lloyd Harbor (NY), Village of, New York
- 2463. Long Beach (NY), City of, New York
- 2464. Lynbrook (NY), Village of, New York
- 2465. Madison (NY), County of, New York
- 2466. Massapequa Park (NY), Village of, New York
- 2467. Melville (NY), Fire District of, New York
- 2468. Merrick Library (NY), New York
- 2469. Mill Neck (NY), Village of, New York
- 2470. Miller Place (NY), Fire District of, New York
- 2471. Millerton (NY), Village of, New York

2472. Monroe (NY), County of, New York  
 2473. Montgomery (NY), County of, New York  
 2474. Mount Sinai (NY), Fire District of, New York  
 2475. Mount Vernon (NY), City of, New York  
 2476. Nassau (NY), County of, New York  
 2477. Nassau University Medical Center (NY), New York  
 2478. Nesconset (NY), Fire District of, New York  
 2479. New Hyde Park (NY), Village of, New York  
 2480. New York (NY), City of, New York  
 2481. Niagara (NY), County of, New York  
 2482. Nissequogue (NY), Village of, New York  
 2483. North Hempstead (NY), Town of, New York  
 2484. North Merrick (NY), Fire District of, New York  
 2485. North Patchogue (NY), Fire District of, New York  
 2486. Northport (NY), Village of, New York  
 2487. Ogdensburg (NY), City of, New York  
 2488. Old Westbury (NY), Village of, New York  
 2489. Oneida (NY), County of, New York  
 2490. Onondaga (NY), County of, New York  
 2491. Ontario (NY), County of, New York  
 2492. Orange (NY), County of, New York  
 2493. Orangetown (NY), Town of, New York  
 2494. Orleans (NY) County of, New York  
 2495. Oswego (NY), County of, New York  
 2496. Otsego (NY), County of, New York  
 2497. Oyster Bay (NY), Town of, New York  
 2498. Patchogue (NY), Village of, New York  
 2499. Plainview - Old Bethpage Public Library (NY), New York  
 2500. Plattsburgh (NY), City of, New York  
 2501. Poquott (NY), Village of, New York  
 2502. Port Washington (NY), Water District of, New York  
 2503. Port Washington North (NY), Village of, New York  
 2504. Poughkeepsie (NY), City of, New York  
 2505. Poughkeepsie (NY), Town of, New York  
 2506. Putnam (NY), County of, New York  
 2507. Ramapo (NY), Town of, New York  
 2508. Rensselaer (NY), County of, New York  
 2509. Ridge (NY), Fire District of, New York  
 2510. Riverhead (NY), Town of, New York  
 2511. Rochester (NY), City of, New York  
 2512. Rockland (NY), County of, New York  
 2513. Rockville Centre Public Library (NY), New York  
 2514. Rome (NY), City of, New York  
 2515. Rosalyn (NY) Water District, New York  
 2516. Saltaire (NY), Village of, New York  
 2517. Saratoga (NY), County of, New York  
 2518. Saratoga Springs (NY), City of, New York  
 2519. Schenectady (NY), City of, New York  
 2520. Schenectady (NY), County of, New York  
 2521. Schoharie (NY), County of, New York  
 2522. Schuyler (NY), County of, New York  
 2523. Seneca (NY), County of, New York  
 2524. Smithtown (NY), Fire District of, New York  
 2525. Smithtown (NY), Town of, New York  
 2526. South Farmingdale (NY), Fire District of, New York  
 2527. Southampton (NY), Town of, New York  
 2528. Southold (NY), Town of, New York  
 2529. St James (NY), Fire District, New York  
 2530. St. Lawrence (NY), County of, New York  
 2531. Steuben (NY), County of, New York  
 2532. Stewart Manor (NY), Village of, New York  
 2533. Stony Brook (NY), Fire District of, New York  
 2534. Stony Point (NY), Town of, New York  
 2535. Suffern (NY), Village of, New York  
 2536. Suffolk (NY), County of, New York  
 2537. Sullivan (NY), County of, New York  
 2538. Syracuse (NY), City of, New York  
 2539. The Branch (NY), Village of, New York  
 2540. Tioga (NY), County of, New York  
 2541. Tompkins (NY), County of, New York  
 2542. Tonawanda (NY), Town of, New York  
 2543. Troy (NY), City of, New York  
 2544. Ulster (NY), County of, New York  
 2545. Uniondale (NY), Fire District of, New York  
 2546. Utica (NY), City of, New York  
 2547. Valley Stream (NY), Village of, New York  
 2548. Wappinger (NY), Town of, New York  
 2549. Wappingers Falls (NY), Village of, New York  
 2550. Warren (NY), County of, New York  
 2551. Washington (NY), County of, New York  
 2552. West Hampton Dunes (NY), Village of, New York  
 2553. West Haverstraw (NY), Village of, New York  
 2554. West Hempstead (NY) Public Library, New York  
 2555. Westbury (NY), Village of, New York  
 2556. Westchester (NY), County of, New York  
 2557. Wyoming (NY), County of, New York  
 2558. Yates (NY) County of, New York

2559. Yonkers (NY), City of, New York  
 2560. Alamance (NC), County of, North Carolina  
 2561. Alexander (NC), County of, North Carolina  
 2562. Alleghany (NC), County of, North Carolina  
 2563. Anson (NC), County of, North Carolina  
 2564. Ashe (NC), County of, North Carolina  
 2565. Beaufort (NC), County of, North Carolina  
 2566. Bertie (NC), County of, North Carolina  
 2567. Bladen (NC), County of, North Carolina  
 2568. Brunswick (NC), County of, North Carolina  
 2569. Buncombe (NC), County of, North Carolina  
 2570. Burke (NC), County of, North Carolina  
 2571. Cabarrus (NC), County of, North Carolina  
 2572. Caldwell (NC), County of, North Carolina  
 2573. Camden (NC), County of, North Carolina  
 2574. Canton (NC), City of, North Carolina  
 2575. Carteret (NC), County of, North Carolina  
 2576. Caswell (NC), County of, North Carolina  
 2577. Catawba (NC), County of, North Carolina  
 2578. Chatham (NC), County of, North Carolina  
 2579. Cherokee (NC), County of, North Carolina  
 2580. Chowan (NC), County of, North Carolina  
 2581. Cleveland (NC), County of, North Carolina  
 2582. Columbus (NC), County of, North Carolina  
 2583. Craven (NC), County of, North Carolina  
 2584. Cumberland (NC), County of, North Carolina  
 2585. Currituck (NC), County of, North Carolina  
 2586. Dare (NC), County of, North Carolina  
 2587. Davidson (NC), County of, North Carolina  
 2588. Davie (NC), County of, North Carolina  
 2589. Duplin (NC), County of, North Carolina  
 2590. Durham (NC), County of, North Carolina  
 2591. Fayetteville (NC), City Of, North Carolina  
 2592. Forsyth (NC), County of, North Carolina  
 2593. Franklin (NC), County of, North Carolina  
 2594. Gaston (NC), County of, North Carolina  
 2595. Granville (NC), County of, North Carolina  
 2596. Greene (NC), County of, North Carolina  
 2597. Greensboro (NC), City of, North Carolina  
 2598. Guilford (NC), County of, North Carolina  
 2599. Halifax (NC), County of, North Carolina  
 2600. Haywood (NC), County of, North Carolina  
 2601. Henderson (NC), City of, North Carolina  
 2602. Hickory (NC), City of, North Carolina  
 2603. Iredell (NC) County of, North Carolina  
 2604. Jacksonville (NC), City of, North Carolina  
 2605. Jones (NC), County of, North Carolina  
 2606. Lee (NC), County of, North Carolina  
 2607. Lenoir (NC), County of, North Carolina  
 2608. Lincoln (NC), County of, North Carolina  
 2609. Madison (NC), County of, North Carolina  
 2610. Martin (NC), County of, North Carolina  
 2611. McDowell (NC), County of, North Carolina  
 2612. Mecklenburg (NC), County of, North Carolina  
 2613. Mitchell (NC), County of, North Carolina  
 2614. Moore (NC), County of, North Carolina  
 2615. New Hanover (NC), County of, North Carolina  
 2616. Onslow (NC), County of, North Carolina  
 2617. Orange (NC), County of, North Carolina  
 2618. Pamlico (NC), County of, North Carolina  
 2619. Pasquotank (NC), County of, North Carolina  
 2620. Person (NC), County of, North Carolina  
 2621. Pitt (NC), County of, North Carolina  
 2622. Polk (NC), County of, North Carolina  
 2623. Randolph (NC), County of, North Carolina  
 2624. Richmond (NC), County of, North Carolina  
 2625. Robeson (NC), County of, North Carolina  
 2626. Rockingham (NC), County of, North Carolina  
 2627. Rowan (NC), County of, North Carolina  
 2628. Rutherford (NC), County of, North Carolina  
 2629. Sampson (NC), County of, North Carolina  
 2630. Scotland (NC), County of, North Carolina  
 2631. Stokes (NC), County of, North Carolina  
 2632. Surry (NC), County of, North Carolina  
 2633. Tyrrell (NC), County of, North Carolina  
 2634. Vance (NC), County of, North Carolina  
 2635. Warren (NC), County of, North Carolina  
 2636. Washington (NC), County of, North Carolina  
 2637. Watauga (NC), County of, North Carolina  
 2638. Wayne (NC), County of, North Carolina  
 2639. Wilkes (NC), County of, North Carolina  
 2640. Wilmington (NC), City of, North Carolina  
 2641. Winston-Salem (NC), City of, North Carolina  
 2642. Yadkin (NC), County of, North Carolina  
 2643. Yancey (NC), County of, North Carolina  
 2644. Barnes (ND), County of, North Dakota  
 2645. Benson (ND), County of, North Dakota  
 2646. Bismarck (ND), City of, North Dakota  
 2647. Burleigh (ND), County of, North Dakota  
 2648. Cass (ND), County of, North Dakota  
 2649. Devils Lake (ND), City of, North Dakota  
 2650. Dickey (ND), County of, North Dakota  
 2651. Dunn (ND), County of, North Dakota  
 2652. Eddy (ND), County of, North Dakota  
 2653. Fargo (ND), City of, North Dakota

2654. Foster (ND), County of, North Dakota  
 2655. Grand Forks (ND), City of, North Dakota  
 2656. Grand Forks (ND), County of, North Dakota  
 2657. Lamoure (ND), County of, North Dakota  
 2658. Lisbon (ND), City of, North Dakota  
 2659. McKenzie (ND), County of, North Dakota  
 2660. McLean (ND), County of, North Dakota  
 2661. Mercer (ND), County of, North Dakota  
 2662. Mountrail (ND), County of, North Dakota  
 2663. Pembina (ND), County of, North Dakota  
 2664. Pierce (ND), County of, North Dakota  
 2665. Ramsey (ND), County of, North Dakota  
 2666. Ransom (ND), County of, North Dakota  
 2667. Richland (ND), County of, North Dakota  
 2668. Rolette (ND), County of, North Dakota  
 2669. Sargent (ND), County of, North Dakota  
 2670. Stark (ND), County of, North Dakota  
 2671. Towner (ND), County of, North Dakota  
 2672. Walsh (ND), County of, North Dakota  
 2673. Ward (ND), County of, North Dakota  
 2674. Wells (ND), County of, North Dakota  
 2675. Williams (ND), County of, North Dakota  
 2676. Adams (OH), County of (Board of Commissioners), Ohio  
 2677. Akron (OH), City of, Ohio  
 2678. Allen (OH), County of (Board of Commissioners), Ohio  
 2679. Alliance (OH), City of, Ohio  
 2680. Ashland (OH), City of, Ohio  
 2681. Ashland (OH), County of (Board of Commissioners), Ohio  
 2682. Ashtabula (OH), County of, Ohio  
 2683. Athens (OH), County of (Board of Commissioners), Ohio  
 2684. Auglaize (OH), County of (Board of Commissioners), Ohio  
 2685. Aurora (OH), City of, Ohio  
 2686. Barberton (OH), City of, Ohio  
 2687. Belmont (OH), County of (Board of Commissioners), Ohio  
 2688. Boston (OH), Township of, Ohio  
 2689. Boston Heights (OH), Village of, Ohio  
 2690. Broadview Heights (OH), City of, Ohio  
 2691. Brooklyn Heights (OH), Village of, Ohio  
 2692. Brown (OH), County of (Board of Commissioners), Ohio  
 2693. Brunswick (OH), City of, Ohio  
 2694. Butler (OH), County of (Board of Commissioners), Ohio  
 2695. Canton (OH), City of, Ohio  
 2696. Carroll (OH), County of (Board of Commissioners), Ohio  
 2697. Champaign (OH), County of (Board of Commissioners), Ohio  
 2698. Cincinnati (OH), City of, Ohio  
 2699. Clermont (OH), County of (Board of Commissioners), Ohio  
 2700. Cleveland (OH), City of, Ohio  
 2701. Clinton (OH), County of (Board of Commissioners), Ohio  
 2702. Clinton (OH), Village of, Ohio  
 2703. Columbiana (OH), County of (Board of Commissioners), Ohio  
 2704. Columbus (OH), City of, Ohio  
 2705. Copley (OH), Township of, Ohio  
 2706. Coshocton (OH), County of (Board of Commissioners), Ohio  
 2707. Coventry (OH), Township of, Ohio  
 2708. Crawford (OH), County of (Board of Commissioners), Ohio  
 2709. Cuyahoga Falls (OH), City of, Ohio  
 2710. Darke (OH), County of (Commissioners), Ohio  
 2711. Dayton (OH), City of, Ohio  
 2712. Delaware (OH), County of (Board of Commissioners), Ohio  
 2713. East Cleveland (OH), City of, Ohio  
 2714. Elyria (OH), City of, Ohio  
 2715. Erie (OH), County of (Board of Commissioners), Ohio  
 2716. Euclid (OH), City of, Ohio  
 2717. Fairfield (OH), City of, Ohio  
 2718. Fairfield (OH), County of (Board of Commissioners), Ohio  
 2719. Fairlawn (OH), City of, Ohio  
 2720. Fayette (OH), County of, Ohio  
 2721. Findlay (OH), City of, Ohio  
 2722. Fostoria (OH), City of, Ohio  
 2723. Franklin (OH), County of (Board of Commissioners), Ohio  
 2724. Fulton (OH), County of (Board of Commissioners), Ohio  
 2725. Gallia (OH), County of (Board of Commissioners), Ohio  
 2726. Garfield Heights (OH), City of, Ohio  
 2727. Geauga (OH), County of (Commissioners), Ohio  
 2728. Green (OH), City of, Ohio  
 2729. Guernsey (OH), County of (Board of Commissioners), Ohio  
 2730. Hamilton (OH), City of, Ohio  
 2731. Hamilton (OH), County of (Board of Commissioners), Ohio  
 2732. Hancock (OH), County of (Board of Commissioners), Ohio

2733. Harrison (OH), County of (Commissioners), Ohio
2734. Hocking (OH), County of (Board of Commissioners), Ohio
2735. Huron (OH), City of, Ohio
2736. Huron (OH), County of (Board of Commissioners), Ohio
2737. Ironton (OH), City of, Ohio
2738. Jackson (OH), County of (Board of Commissioners), Ohio
2739. Jefferson (OH), County of, Ohio
2740. Kent (OH), City of, Ohio
2741. Knox (OH), County of (Board of Commissioners), Ohio
2742. Lake (OH), County of, Ohio
2743. Lakemore (OH), Village of, Ohio
2744. Lakewood (OH), City of, Ohio
2745. Lawrence (OH), County of (Board of Commissioners), Ohio
2746. Lebanon (OH), City of, Ohio
2747. Licking (OH), County (Board of Commissioners), Ohio
2748. Lima (OH), City of, Ohio
2749. Logan (OH), County of (Board of Commissioners), Ohio
2750. Lorain (OH), City of, Ohio
2751. Lorain (OH), County of, Ohio
2752. Lucas (OH), County of (Board of Commissioners), Ohio
2753. Lucas County Children Services Board of Trustees (OH), Ohio
2754. Lyndhurst (OH), City of, Ohio
2755. Macedonia (OH), City of, Ohio
2756. Mansfield (OH), City of, Ohio
2757. Marietta (OH), City of, Ohio
2758. Marion (OH), County of, Ohio
2759. Massillon (OH), City of, Ohio
2760. Mayfield Heights (OH), City of, Ohio
2761. Medina (OH), County of, Ohio
2762. Meigs (OH), County of, Ohio
2763. Mental Health & Recovery Services Board of Allen, Auglaize, and Hardin Counties (OH), Ohio
2764. Mental Health & Recovery Services Board of Lucas County (OH), Ohio
2765. Mercer (OH), County of (Board of Commissioners), Ohio
2766. Miami (OH), County of (Board of Commissioners), Ohio
2767. Middletown (OH), City of, Ohio
2768. Mogadore (OH), Village of, Ohio
2769. Monroe (OH), County of (Board of Commissioners), Ohio
2770. Montgomery (OH), County of (Board of Commissioners), Ohio
2771. Morrow (OH), County of (Board of Commissioners), Ohio
2772. Munroe Falls (OH), City of, Ohio
2773. Muskingum (OH), County of (Board of Commissioners), Ohio
2774. New Franklin (OH), City of, Ohio
2775. Newburgh Heights (OH), Village of, Ohio
2776. Noble (OH), County of (Commissioners), Ohio
2777. North Olmsted (OH), City of, Ohio
2778. North Ridgeville (OH), City of, Ohio
2779. North Royalton (OH), City of, Ohio
2780. Norton (OH), City of, Ohio
2781. Norwalk (OH), City of, Ohio
2782. Olmsted Falls (OH), City of, Ohio
2783. Ottawa (OH), County of (Board of Commissioners), Ohio
2784. Painesville (OH), Township of, Ohio
2785. Parma (OH), City of, Ohio
2786. Parma Heights (OH), City of, Ohio
2787. Peninsula (OH), Village of, Ohio
2788. Perry (OH), County of (Board of Commissioners), Ohio
2789. Pike (OH), County of (Board), Ohio
2790. Portage (OH), County of, Ohio
2791. Portsmouth (OH), City of, Ohio
2792. Ravenna (OH), City of, Ohio
2793. Richfield (OH), Village of, Ohio
2794. Richland (OH), County Children's Services of, Ohio
2795. Ross (OH), County of, Ohio
2796. Sandusky (OH), City of, Ohio
2797. Sandusky (OH), County of (Commissioners), Ohio
2798. Scioto (OH), County of (Board of Commissioners), Ohio
2799. Seneca (OH), County of (Board of Commissioners), Ohio
2800. Seven Hills (OH), City of, Ohio
2801. Shelby (OH), County of (Board of Commissioners), Ohio
2802. Silver Lake (OH), Village of, Ohio
2803. Springfield (OH), Township of, Ohio
2804. St. Marys (OH), City of, Ohio
2805. Stark (OH), County of, Ohio
2806. Stow (OH), City of, Ohio
2807. Strongsville (OH), City of, Ohio
2808. Tallmadge (OH), City of, Ohio
2809. Toledo (OH), City of, Ohio
2810. Trumbull (OH), County of, Ohio
2811. Tuscarawas (OH), County of, Ohio

- 2812. Valley Fire District (OH), Ohio
- 2813. Van Wert (OH), City of, Ohio
- 2814. Van Wert (OH), County of (Board of Commissioners), Ohio
- 2815. Vinton County (OH), County of (Board of Commissioners), Ohio
- 2816. Warren (OH), City of, Ohio
- 2817. Warrensville Heights (OH), City of, Ohio
- 2818. Washington (OH), County of, Ohio
- 2819. Wayne (OH), County of (Board of Commissioners), Ohio
- 2820. Wickliffe (OH), City of, Ohio
- 2821. Williams (OH), County of (Commissioners), Ohio
- 2822. Wyandot (OH), County of (Board of Commissioners), Ohio
- 2823. Youngstown (OH), City of, Ohio
- 2824. Clackamas (OR), County of, Oregon
- 2825. Clatsop (OR), County of, Oregon
- 2826. Columbia (OR), County of, Oregon
- 2827. Coos (OR), County of, Oregon
- 2828. Curry (OR), County of, Oregon
- 2829. Jackson (OR), County of, Oregon
- 2830. Josephine (OR), County of, Oregon
- 2831. Lane (OR), County of, Oregon
- 2832. Multnomah (OR), County of, Oregon
- 2833. Portland (OR), City of, Oregon
- 2834. Washington (OR), County of, Oregon
- 2835. Yamhill (OR), County of, Oregon
- 2836. Adams (PA), County of, Pennsylvania
- 2837. Aliquippa (PA), City of, Pennsylvania
- 2838. Allegheny, (PA), County of, Pennsylvania
- 2839. Allegheny (PA) County of (District Attorney Stephen A. Zappala Jr.), Pennsylvania
- 2840. Allentown (PA), City of, Pennsylvania
- 2841. Armstrong (PA), County of, Pennsylvania
- 2842. Beaver (PA), County of, Pennsylvania
- 2843. Bedford (PA), County of, Pennsylvania
- 2844. Bensalem (PA), Township of, Pennsylvania
- 2845. Berks (PA) County of (District Attorney John Adams), Pennsylvania
- 2846. Bradford (PA), County of, Pennsylvania
- 2847. Bristol (PA), Township, Pennsylvania
- 2848. Bucks (PA), County of, Pennsylvania
- 2849. Bucks (PA) County of (District Attorney Matthew Weintraub), Pennsylvania
- 2850. Cambria (PA), County of, Pennsylvania
- 2851. Carbon (PA), County of, Pennsylvania
- 2852. Chester (PA), County of, Pennsylvania
- 2853. Chester (PA) County of (District Attorney Deborah Ryan), Pennsylvania
- 2854. Clarion (PA), County of, Pennsylvania
- 2855. Clearfield (PA), County of, Pennsylvania
- 2856. Clearfield (PA) County of (District Attorney Ryan P. Sayers), Pennsylvania
- 2857. Clinton (PA), County of, Pennsylvania
- 2858. Coatesville (PA), City of, Pennsylvania
- 2859. Columbia (PA), County of, Pennsylvania
- 2860. Cumberland (PA), County of, Pennsylvania
- 2861. Dauphin (PA) County of, (District Attorney Francis Chardo), Pennsylvania
- 2862. Delaware (PA), County of, Pennsylvania
- 2863. Delaware (PA) County of (District Attorney Jack Stollsteimer), Pennsylvania
- 2864. Edwardsville (PA), Borough of, Pennsylvania
- 2865. Erie (PA), County of, Pennsylvania
- 2866. Erie (PA) County of (District Attorney Jack Daneri), Pennsylvania
- 2867. Exeter (PA), Borough of, Pennsylvania
- 2868. Fairview (PA), Township of, Pennsylvania
- 2869. Fayette (PA), County of, Pennsylvania
- 2870. Forty Fort (PA), Borough of, Pennsylvania
- 2871. Franklin (PA), County of, Pennsylvania
- 2872. Greene (PA), County of, Pennsylvania
- 2873. Hanover (PA), Township of, Pennsylvania
- 2874. Hazleton (PA), City of, Pennsylvania
- 2875. Huntingdon (PA), County of, Pennsylvania
- 2876. Indiana (PA), County of, Pennsylvania
- 2877. Kingston (PA), Borough of, Pennsylvania
- 2878. Lackawanna (PA), County of, Pennsylvania
- 2879. Lawrence (PA), County of, Pennsylvania
- 2880. Lehigh (PA), County of, Pennsylvania
- 2881. Lehigh (PA) County of (District Attorney Jack B. Martin), Pennsylvania
- 2882. Lock Haven (PA), City of, Pennsylvania
- 2883. Lower Makefield (PA), Township of, Pennsylvania
- 2884. Lower Southampton (PA), Township of, Pennsylvania
- 2885. Luzerne (PA), County of, Pennsylvania
- 2886. Lycoming (PA), County of, Pennsylvania
- 2887. Mercer (PA), County of, Pennsylvania
- 2888. Middletown (PA), Township of, Pennsylvania
- 2889. Monroe (PA), County of, Pennsylvania
- 2890. Morrisville (PA), Borough of, Pennsylvania
- 2891. Nanticoke (PA), City of, Pennsylvania
- 2892. New Castle (PA), City of, Pennsylvania
- 2893. Newtown (PA), Township of, Pennsylvania
- 2894. Norristown (PA), Municipality of, Pennsylvania



2895. Northampton (PA) County of (District Attorney Terence Houck), Pennsylvania
2896. Northumberland (PA), County of, Pennsylvania
2897. Philadelphia (PA), City of, Pennsylvania
2898. Philadelphia (PA) County of (District Attorney Lawrence Krasner), Pennsylvania
2899. Pike (PA), County of, Pennsylvania
2900. Pittsburgh (PA), City of, Pennsylvania
2901. Plains (PA), Township, Pennsylvania
2902. Schuylkill (PA), County of, Pennsylvania
2903. Sugar Notch (PA), Borough, Pennsylvania
2904. Tioga (PA), County of, Pennsylvania
2905. Union (PA), Township of, Pennsylvania
2906. Warminster (PA), Township of, Pennsylvania
2907. Warrington (PA), Township of, Pennsylvania
2908. Washington (PA), County of, Pennsylvania
2909. West Norriton (PA), Township of, Pennsylvania
2910. West Pittston (PA), Borough of, Pennsylvania
2911. Westmoreland (PA), County of, Pennsylvania
2912. Westmoreland (PA) County of (District Attorney John Peck), Pennsylvania
2913. Wilkes-Barre (PA), City of, Pennsylvania
2914. Wilkes-Barre (PA), Township, Pennsylvania
2915. Wright (PA), Township of, Pennsylvania
2916. Wyoming (PA), Borough of, Pennsylvania
2917. Wyoming (PA), County of, Pennsylvania
2918. York (PA), County of, Pennsylvania
2919. Adjuntas (PR), Municipality of, Puerto Rico
2920. Arroyo (PR), Municipality of, Puerto Rico
2921. Barceloneta (PR), Municipality of, Puerto Rico
2922. Bayamon (PR), Municipality of, Puerto Rico
2923. Caguas (PR), Municipality of, Puerto Rico
2924. Canovanas Puerto Rico (PR), Municipality of, Puerto Rico
2925. Catano (PR), Municipality of, Puerto Rico
2926. Cayey (PR), Municipality of, Puerto Rico
2927. Ceiba (PR), Municipality of, Puerto Rico
2928. Cidra (PR), Municipality of, Puerto Rico
2929. Coamo (PR), Municipality of, Puerto Rico
2930. Guayanilla (PR), Municipality of, Puerto Rico
2931. Isla de Vieques (PR), Municipality of, Puerto Rico
2932. Juncos (PR), Municipality of, Puerto Rico
2933. Loiza (PR), Municipality of, Puerto Rico
2934. Rio Grande (PR), Municipality of, Puerto Rico
2935. Sabana Grande (PR), Municipality of, Puerto Rico
2936. San Juan (PR), Municipality of, Puerto Rico
2937. Vega Alta (PR), Municipality of, Puerto Rico
2938. Villalba (PR), Municipality of, Puerto Rico
2939. Yabucoa (PR), Municipality of, Puerto Rico
2940. Barrington (RI), Town of, Rhode Island
2941. Bristol (RI), Town of, Rhode Island
2942. Burrillville (RI), Town of, Rhode Island
2943. Central Falls (RI), City of, Rhode Island
2944. Charlestown (RI), Town of, Rhode Island
2945. Coventry (RI), Town of, Rhode Island
2946. Cranston (RI), City of, Rhode Island
2947. Cumberland (RI), Town of, Rhode Island
2948. East Greenwich (RI), Town of, Rhode Island
2949. East Providence (RI), City of, Rhode Island
2950. Foster (RI), Town of, Rhode Island
2951. Glocester (RI), Town of, Rhode Island
2952. Hopkinton (RI), Town of, Rhode Island
2953. Jamestown (RI), Town of, Rhode Island
2954. Johnston (RI), Town of, Rhode Island
2955. Middletown (RI), Town of, Rhode Island
2956. Narragansett (RI), Town of, Rhode Island
2957. Newport (RI), City of, Rhode Island
2958. North Kingstown (RI), Town of, Rhode Island
2959. North Providence (RI), Town of, Rhode Island
2960. Pawtucket (RI), City of, Rhode Island
2961. Portsmouth (RI), Town of, Rhode Island
2962. Providence (RI), City of, Rhode Island
2963. Richmond (RI), Town of, Rhode Island
2964. Scituate (RI), Town of, Rhode Island
2965. Smithfield (RI), Town of, Rhode Island
2966. South Kingstown (RI), Town of, Rhode Island
2967. Warren (RI), Town of, Rhode Island
2968. Warwick (RI), City of, Rhode Island
2969. West Greenwich (RI), Town of, Rhode Island
2970. West Warwick (RI), Town of, Rhode Island
2971. Westerly (RI), Town of, Rhode Island
2972. Woonsocket (RI), City of, Rhode Island
2973. Abbeville (SC), County of, South Carolina

2974. Aiken (SC), County of, South Carolina  
 2975. Allendale (SC), County of, South Carolina  
 2976. Anderson, (SC), County of, South Carolina  
 2977. Bamberg (SC), County of, South Carolina  
 2978. Barnwell (SC), County of, South Carolina  
 2979. Beaufort (SC), County of, South Carolina  
 2980. Berkeley (SC), County of, South Carolina  
 2981. Calhoun (SC), County of, South Carolina  
 2982. Charleston (SC), City of, South Carolina  
 2983. Charleston (SC), County of, South Carolina  
 2984. Cherokee (SC), County of, South Carolina  
 2985. Chester (SC), City of, South Carolina  
 2986. Chester (SC), County of, South Carolina  
 2987. Chesterfield (SC), County of, South Carolina  
 2988. Clarendon (SC), County of, South Carolina  
 2989. Colleton (SC), County of, South Carolina  
 2990. Columbia (SC), City of, South Carolina  
 2991. Dillon (SC), County of, South Carolina  
 2992. Dorchester (SC), County of, South Carolina  
 2993. Edgefield (SC), County, South Carolina  
 2994. Fairfield (SC) County of, South Carolina  
 2995. Florence (SC), County of, South Carolina  
 2996. Georgetown (SC), City of, South Carolina  
 2997. Georgetown (SC), County of, South Carolina  
 2998. Greenville (SC), County of, South Carolina  
 2999. Greenwood (SC), County of, South Carolina  
 3000. Hampton (SC), County of, South Carolina  
 3001. Horry (SC), County of, South Carolina  
 3002. Jasper (SC), County of, South Carolina  
 3003. Kershaw (SC) County Hospital Board, South Carolina  
 3004. Kershaw (SC), County of, South Carolina  
 3005. Lancaster (SC), County of, South Carolina  
 3006. Laurens (SC), County of, South Carolina  
 3007. Lee (SC), County of, South Carolina  
 3008. Lexington County (SC), South Carolina  
 3009. Marion (SC), County of, South Carolina  
 3010. Marlboro (SC), County of, South Carolina  
 3011. McCormick (SC), County of, South Carolina  
 3012. Mt. Pleasant (SC), Town of, South Carolina  
 3013. Myrtle Beach (SC), City of, South Carolina  
 3014. Newberry (SC), County of, South Carolina  
 3015. North Charleston (SC), City of, South Carolina  
 3016. Oconee (SC), County of, South Carolina  
 3017. Orangeburg (SC), City of, South Carolina  
 3018. Orangeburg (SC), County of, South Carolina  
 3019. Pickens (SC) County of, South Carolina  
 3020. Richland (SC), County of, South Carolina  
 3021. Saluda (SC), County of, South Carolina  
 3022. Spartanburg (SC), County of, South Carolina  
 3023. Summerville (SC), Town of, South Carolina  
 3024. Sumter (SC), County of, South Carolina  
 3025. Union (SC), County of, South Carolina  
 3026. Williamsburg (SC) County of, South Carolina  
 3027. York (SC), County of, South Carolina  
 3028. Pennington (SD), County of, South Dakota  
 3029. Alexandria (TN), Town of, Tennessee  
 3030. Algood (TN), City of, Tennessee  
 3031. Ardmore (TN), City of, Tennessee  
 3032. Arlington (TN), Town of, Tennessee  
 3033. Auburntown (TN), Town of, Tennessee  
 3034. Baxter (TN), Town of, Tennessee  
 3035. Bedford (TN), County of, Tennessee  
 3036. Bell Buckle (TN), Town of, Tennessee  
 3037. Blount (TN), County of, Tennessee  
 3038. Byrdstown (TN), Town of, Tennessee  
 3039. Campbell (TN), County of, Tennessee  
 3040. Cannon (TN), County of, Tennessee  
 3041. Celina (TN), City of, Tennessee  
 3042. Centertown (TN), Town of, Tennessee  
 3043. Chapel Hill (TN), Town of, Tennessee  
 3044. Claiborne (TN), County of, Tennessee  
 3045. Clarksville (TN), City of, Tennessee  
 3046. Clay (TN), County of, Tennessee  
 3047. Clifton (TN), City of, Tennessee  
 3048. Collinwood (TN), City of, Tennessee  
 3049. Columbia (TN), City of, Tennessee  
 3050. Cookeville (TN), City of, Tennessee  
 3051. Cornersville (TN), Town of, Tennessee  
 3052. Crab Orchard (TN), City of, Tennessee  
 3053. Crockett (TN), County of, Tennessee  
 3054. Crossville (TN), City of, Tennessee  
 3055. Cumberland (TN), County of, Tennessee  
 3056. Dandridge (TN), Town of, Tennessee  
 3057. Decatur (TN), County of, Tennessee  
 3058. Decatur (TN), Town of, Tennessee  
 3059. DeKalb (TN), County of, Tennessee  
 3060. Dowelltown (TN), Town of, Tennessee  
 3061. Doyle (TN), Town of, Tennessee  
 3062. Eagleville (TN), City of, Tennessee  
 3063. Elkton (TN), City of, Tennessee  
 3064. Ethridge (TN), Town of, Tennessee  
 3065. Fayetteville (TN), City of, Tennessee  
 3066. Fentress (TN), County of, Tennessee

3067. Gatlinburg (TN) City of, Tennessee  
3068. Germantown (TN), City of, Tennessee  
3069. Giles (TN), County of, Tennessee  
3070. Greene (TN), County of, Tennessee  
3071. Hamilton (TN), County of, Tennessee  
3072. Hancock (TN), County of, Tennessee  
3073. Hawkins (TN), County of, Tennessee  
3074. Haywood (TN), County of, Tennessee  
3075. Henderson (TN), County of, Tennessee  
3076. Jefferson (TN), County of, Tennessee  
3077. Johnson (TN), County of, Tennessee  
3078. La Vergne (TN), City of, Tennessee  
3079. Lauderdale (TN), County of, Tennessee  
3080. Lawrence (TN), County of, Tennessee  
3081. Lawrenceburg (TN), City of, Tennessee  
3082. Lewisburg (TN), City of, Tennessee  
3083. Lexington (TN), City of, Tennessee  
3084. Liberty (TN), Town of, Tennessee  
3085. Lincoln (TN), County of, Tennessee  
3086. Livingston (TN), Town of, Tennessee  
3087. Loretto (TN), City of, Tennessee  
3088. Lynchburg, Moore County Metropolitan Government (TN), Tennessee  
3089. Lynnville (TN), Town of, Tennessee  
3090. Madison (TN), County of, Tennessee  
3091. Marshall (TN), County of, Tennessee  
3092. Maryville (TN), City of, Tennessee  
3093. McMinnville (TN), City of, Tennessee  
3094. Memphis (TN), City of, Tennessee  
3095. Millington (TN), City of, Tennessee  
3096. Minor Hill (TN), City of, Tennessee  
3097. Monterey (TN), Town of, Tennessee  
3098. Montgomery (TN), County of, Tennessee  
3099. Morgan (TN), County of, Tennessee  
3100. Morrison (TN), Town of, Tennessee  
3101. Mount Pleasant (TN), City of, Tennessee  
3102. Murfreesboro (TN), City of, Tennessee  
3103. Nashville and Davidson County (TN), Government of, Tennessee  
3104. Normandy (TN), Town of, Tennessee  
3105. Obion (TN), County of, Tennessee  
3106. Overton (TN), County of, Tennessee  
3107. Petersburg (TN), Town of, Tennessee  
3108. Pickett (TN), County of, Tennessee  
3109. Pigeon Forge (TN), City of, Tennessee  
3110. Pleasant Hill (TN), Town of, Tennessee  
3111. Pulaski (TN), City of, Tennessee  
3112. Putnam (TN), County of, Tennessee  
3113. Ripley (TN), City of, Tennessee  
3114. Rutherford (TN), County of, Tennessee  
3115. Scott (TN), County, Tennessee  
3116. Shelby (TN), County of (Board of Commissioners), Tennessee  
3117. Shelbyville (TN), City of, Tennessee  
3118. Smith (TN), County of, Tennessee  
3119. Smithville (TN), City of, Tennessee  
3120. Smyrna (TN), Town of, Tennessee  
3121. Sparta (TN), City of, Tennessee  
3122. Spencer (TN), Town of, Tennessee  
3123. Spring Hill (TN), City of, Tennessee  
3124. St. Joseph (TN), City of, Tennessee  
3125. Sumner (TN), County of, Tennessee  
3126. Van Buren (TN), County of, Tennessee  
3127. Viola (TN), Town of, Tennessee  
3128. Warren (TN), County of, Tennessee  
3129. Wartrace (TN), Town of, Tennessee  
3130. Washington (TN), County of, Tennessee  
3131. Wayne (TN), County of, Tennessee  
3132. Waynesboro (TN), City of, Tennessee  
3133. White (TN), County of, Tennessee  
3134. Williamson (TN), County of, Tennessee  
3135. Woodbury (TN), Town of, Tennessee  
3136. Angelina (TX), County of, Texas  
3137. Bailey (TX), County of, Texas  
3138. Bastrop (TX), County of, Texas  
3139. Bexar (TX), County of, Texas  
3140. Bexar County Hospital District d/b/a University Health System (TX), Texas  
3141. Bowie (TX), County of, Texas  
3142. Brazos (TX), County of, Texas  
3143. Brooks (TX), County of, Texas  
3144. Burleson (TX), County of, Texas  
3145. Burleson County Hospital District (TX), Texas  
3146. Burnet (TX), County of, Texas  
3147. Caldwell (TX), County of, Texas  
3148. Calhoun (TX), County of, Texas  
3149. Cameron (TX), County of, Texas  
3150. Camp (TX), County of, Texas  
3151. Cass (TX), County of, Texas  
3152. Castro (TX), County of, Texas  
3153. Cherokee (TX), County of, Texas  
3154. Childress (TX), County of, Texas  
3155. Clay (TX), County of, Texas  
3156. Colorado (TX), County of, Texas  
3157. Cooke (TX), County of, Texas  
3158. Coryell (TX), County of, Texas  
3159. Dallas (TX), County of, Texas  
3160. Dallas County Hospital District d/b/a Parkland Health & Hospital System (TX), Texas  
3161. Delta (TX), County of, Texas  
3162. Dimmit (TX), County of, Texas  
3163. Duval (TX), County of, Texas  
3164. Eagle Pass (TX), City of, Texas  
3165. Ector (TX), County of, Texas

- 3166. El Paso (TX), County of, Texas
- 3167. Ellis (TX), County of, Texas
- 3168. Falls (TX), County of, Texas
- 3169. Fannin (TX), County of, Texas
- 3170. Fort Bend (TX), County of, Texas
- 3171. Franklin (TX), County of, Texas
- 3172. Freestone (TX), County of, Texas
- 3173. Galveston (TX), County of, Texas
- 3174. Grayson (TX), County of, Texas
- 3175. Guadalupe (TX), County of, Texas
- 3176. Guadalupe Valley Hospital a/k/a  
Guadalupe Regional Medical Center (TX),  
Texas
- 3177. Harris (TX), County of, Texas
- 3178. Harris County Hospital District d/b/a  
Harris Health System (TX), Texas
- 3179. Harrison (TX), County of, Texas
- 3180. Haskell (TX), County of, Texas
- 3181. Hays (TX), County of, Texas
- 3182. Henderson (TX), County of, Texas
- 3183. Hidalgo (TX), County of, Texas
- 3184. Hopkins (TX), County of, Texas
- 3185. Houston (TX), City of, Texas
- 3186. Houston (TX), County of, Texas
- 3187. Irving Independent School District (TX),  
Texas
- 3188. Jasper (TX), County of, Texas
- 3189. Jefferson (TX), County of, Texas
- 3190. Jim Hogg (TX), County of, Texas
- 3191. Jim Wells (TX), County of, Texas
- 3192. Johnson (TX), County of, Texas
- 3193. Jones (TX), County of, Texas
- 3194. Kaufman (TX), County of, Texas
- 3195. Kendall (TX), County of, Texas
- 3196. Kerr (TX), County of, Texas
- 3197. Kinney (TX), County of, Texas
- 3198. Kleberg (TX), County of, Texas
- 3199. La Salle (TX), County of, Texas
- 3200. Lamar (TX), County of, Texas
- 3201. Laredo (TX), City of, Texas
- 3202. Leon (TX), County of, Texas
- 3203. Leon Valley (TX), City of, Texas
- 3204. Liberty (TX), County of, Texas
- 3205. Limestone (TX), County of, Texas
- 3206. Lubbock (TX), County of, Texas
- 3207. Madison (TX), County of, Texas
- 3208. Marion (TX), County of, Texas
- 3209. Maverick (TX), County of, Texas
- 3210. McLennan (TX), County of, Texas
- 3211. McMullen (TX), County of, Texas
- 3212. Milam (TX), County of, Texas
- 3213. Mitchell (TX), County of, Texas
- 3214. Montgomery (TX), County of, Texas
- 3215. Morris (TX), County of, Texas
- 3216. Nacogdoches (TX), County of, Texas
- 3217. Newton (TX), County of, Texas
- 3218. Nolan (TX), County of, Texas
- 3219. Nueces (TX), County of, Texas
- 3220. Nueces County Hospital District (TX),  
Texas
- 3221. Ochiltree County Hospital District (TX),  
Texas
- 3222. Orange (TX), County of, Texas
- 3223. Palo Pinto County Hospital District a/k/a  
Palo Pinto General Hospital (TX), Texas
- 3224. Panola (TX), County of, Texas
- 3225. Polk (TX), County of, Texas
- 3226. Potter (TX), County of, Texas
- 3227. Red River (TX), County of, Texas
- 3228. Roberts (TX), County of, Texas
- 3229. Robertson (TX), County of, Texas
- 3230. Rockwall (TX), County of, Texas
- 3231. Rusk (TX), County of, Texas
- 3232. San Antonio (TX), City of, Texas
- 3233. San Patricio (TX), County of, Texas
- 3234. San Saba (TX), County of, Texas
- 3235. Shackelford (TX), County of, Texas
- 3236. Shelby (TX), County of, Texas
- 3237. Smith (TX), County of, Texas
- 3238. Socorro Independent School District (TX),  
Texas
- 3239. Stephens (TX), County of, Texas
- 3240. Tarrant (TX), County of, Texas
- 3241. Tarrant County Hospital District (TX) d/b/a  
JPS Health Network, Texas
- 3242. Terrell (TX), County of, Texas
- 3243. Texarkana Independent School District  
(TX), Texas
- 3244. Throckmorton (TX), County of, Texas
- 3245. Titus (TX), County of, Texas
- 3246. Travis (TX), County of, Texas
- 3247. Trinity (TX), County of, Texas
- 3248. Upshur (TX), County of, Texas
- 3249. Uvalde (TX), County of, Texas
- 3250. Van Zandt (TX), County of, Texas
- 3251. Walker (TX), County of, Texas
- 3252. Waller (TX), County of, Texas
- 3253. Webb (TX), County of, Texas
- 3254. West Wharton County (TX) Hospital  
District, Texas
- 3255. Wichita (TX), County of, Texas
- 3256. Williamson (TX), County of, Texas
- 3257. Wilson (TX), County of, Texas
- 3258. Wilson County Memorial Hospital District  
(TX), Texas
- 3259. Wood (TX), County of, Texas

3260. Zavala (TX), County of, Texas  
3261. Beaver (UT), County of, Utah  
3262. Cache (UT), County of, Utah  
3263. Carbon (UT), County of, Utah  
3264. Daggett (UT), County of, Utah  
3265. Davis (UT), County of, Utah  
3266. Duchesne (UT), County of, Utah  
3267. Emery (UT), County of, Utah  
3268. Garfield (UT), County of, Utah  
3269. Grand (UT), County of, Utah  
3270. Iron (UT), County of, Utah  
3271. Juab (UT), County of, Utah  
3272. Kane (UT), County of, Utah  
3273. Millard (UT), County of, Utah  
3274. Piute (UT), County of, Utah  
3275. Rich (UT), County of, Utah  
3276. Salt Lake (UT), County of, Utah  
3277. San Juan (UT), County of, Utah  
3278. Sanpete (UT), County of, Utah  
3279. Sevier (UT), County of, Utah  
3280. Summit (UT), County of, Utah  
3281. Tooele (UT), County of, Utah  
3282. Tri-County Health Department (UT), Utah  
3283. Uintah (UT), County of, Utah  
3284. Utah (UT), County of, Utah  
3285. Wasatch (UT), County of, Utah  
3286. Washington (UT), County of, Utah  
3287. Wayne (UT), County of, Utah  
3288. Weber (UT), County of, Utah  
3289. Bennington (VT), Town of, Vermont  
3290. Brattleboro (VT), Town of, Vermont  
3291. Sharon (VT), Town of, Vermont  
3292. St. Albans (VT), City of, Vermont  
3293. Accomack (VA), County of, Virginia  
3294. Alexandria (VA), City of, Virginia  
3295. Alleghany (VA), County of, Virginia  
3296. Amherst (VA), County of, Virginia  
3297. Arlington (VA), County of (County Board), Virginia  
3298. Bland (VA), County of, Virginia  
3299. Botetourt (VA), County of, Virginia  
3300. Bristol (VA), City of, Virginia  
3301. Buchanan (VA), County of, Virginia  
3302. Buena Vista (VA), City of, Virginia  
3303. Carroll (VA), County of, Virginia  
3304. Charlotte (VA), County of, Virginia  
3305. Chesapeake (VA), City of, Virginia  
3306. Chesterfield (VA), County of, Virginia  
3307. Covington (VA), City of, Virginia  
3308. Culpeper (VA), County of, Virginia  
3309. Cumberland (VA), County of, Virginia  
3310. Danville (VA), City of, Virginia  
3311. Dickenson (VA), County of, Virginia  
3312. Dinwiddie (VA), County of, Virginia  
3313. Emporia (VA), City of, Virginia  
3314. Fairfax (VA), City of, Virginia  
3315. Fairfax (VA), County of (Board of Supervisors), Virginia  
3316. Fauquier (VA), County of, Virginia  
3317. Floyd (VA), County of, Virginia  
3318. Franklin (VA), County of, Virginia  
3319. Frederick (VA), County of, Virginia  
3320. Fredericksburg (VA), City of, Virginia  
3321. Galax (VA), City of, Virginia  
3322. Giles (VA), County of, Virginia  
3323. Goochland (VA), County of, Virginia  
3324. Grayson (VA), County of, Virginia  
3325. Greensville (VA), County of, Virginia  
3326. Halifax (VA), County of, Virginia  
3327. Henrico (VA), County of, Virginia  
3328. Henry (VA), County of, Virginia  
3329. Hopewell (VA), City of, Virginia  
3330. Isle of Wight (VA), County of, Virginia  
3331. King and Queen (VA), County of, Virginia  
3332. Lee (VA), County of, Virginia  
3333. Lexington (VA), City of, Virginia  
3334. Loudoun (VA), County of, Virginia  
3335. Louisa (VA), County of, Virginia  
3336. Madison (VA), County of, Virginia  
3337. Martinsville (VA), City of, Virginia  
3338. Mecklenburg (VA), County of, Virginia  
3339. Montgomery (VA), County of, Virginia  
3340. Norfolk (VA), City of, Virginia  
3341. Northampton (VA), County of, Virginia  
3342. Northumberland (VA), County of, Virginia  
3343. Norton (VA), City of, Virginia  
3344. Page (VA), County of, Virginia  
3345. Patrick (VA), County of, Virginia  
3346. Pittsylvania (VA), County of, Virginia  
3347. Portsmouth (VA), City of, Virginia  
3348. Prince George (VA), County of, Virginia  
3349. Prince William (VA), County of (Board of Supervisors), Virginia  
3350. Pulaski (VA), County of, Virginia  
3351. Radford (VA), City of, Virginia  
3352. Richlands (VA), Town of, Virginia  
3353. Richmond (VA), City of, Virginia  
3354. Richmond (VA), County of, Virginia  
3355. Roanoke (VA), City of, Virginia  
3356. Roanoke (VA), County of, Virginia  
3357. Rockbridge (VA), County of, Virginia  
3358. Russell (VA), County of, Virginia  
3359. Salem (VA), City of, Virginia  
3360. Scott (VA), County of (Board of Supervisors), Virginia  
3361. Shenandoah (VA), County of, Virginia

3362. Smyth (VA), County of, Virginia  
 3363. Stafford (VA), County of, Virginia  
 3364. Tazewell (VA), County of, Virginia  
 3365. Virginia Beach (VA), City of, Virginia  
 3366. Virginia Beach (VA), City of (Sheriff), Virginia  
 3367. Warren (VA), County of, Virginia  
 3368. Washington (VA), County of, Virginia  
 3369. Waynesboro (VA), City of, Virginia  
 3370. Westmoreland (VA), County of, Virginia  
 3371. Winchester (VA), City of, Virginia  
 3372. Wise (VA), County of (Board of Supervisors), Virginia  
 3373. Wythe (VA), County of, Virginia  
 3374. Adams (WI), County of, Wisconsin  
 3375. Ashland (WI), County of, Wisconsin  
 3376. Barron (WI), County of, Wisconsin  
 3377. Bayfield (WI), County of, Wisconsin  
 3378. Brown (WI), County of, Wisconsin  
 3379. Buffalo (WI), County of, Wisconsin  
 3380. Burnett (WI), County of, Wisconsin  
 3381. Calumet (WI), County of, Wisconsin  
 3382. Chippewa (WI), County of, Wisconsin  
 3383. Clark (WI), County of, Wisconsin  
 3384. Columbia (WI), County of, Wisconsin  
 3385. Crawford (WI), County of, Wisconsin  
 3386. Cudahy (WI), City of, Wisconsin  
 3387. Dane (WI), County of, Wisconsin  
 3388. Dodge (WI), County of, Wisconsin  
 3389. Door (WI), County of, Wisconsin  
 3390. Douglas (WI), County of, Wisconsin  
 3391. Dunn (WI), County of, Wisconsin  
 3392. Eau Claire (WI), County of, Wisconsin  
 3393. Florence (WI), County of, Wisconsin  
 3394. Fond du Lac (WI), County of, Wisconsin  
 3395. Forest (WI), County of, Wisconsin  
 3396. Franklin (WI), City of, Wisconsin  
 3397. Grant (WI), County of, Wisconsin  
 3398. Green (WI), County of, Wisconsin  
 3399. Green Lake (WI), County of, Wisconsin  
 3400. Greenfield (WI), City of, Wisconsin  
 3401. Iowa (WI), County of, Wisconsin  
 3402. Iron (WI), County of, Wisconsin  
 3403. Jackson (WI), County of, Wisconsin  
 3404. Janesville (WI), City of, Wisconsin  
 3405. Jefferson (WI), County of, Wisconsin  
 3406. Juneau (WI), County of, Wisconsin  
 3407. Kenosha (WI), City of, Wisconsin  
 3408. Kenosha (WI), County of, Wisconsin  
 3409. Kewaunee (WI), County of, Wisconsin  
 3410. La Crosse (WI), County of, Wisconsin  
 3411. Lafayette (WI), County of, Wisconsin  
 3412. Langlade (WI), County of, Wisconsin  
 3413. Lincoln (WI), County of, Wisconsin  
 3414. Manitowoc (WI), County of, Wisconsin  
 3415. Marathon (WI), County of, Wisconsin  
 3416. Marinette (WI), City of, Wisconsin  
 3417. Marinette (WI), County of, Wisconsin  
 3418. Marquette (WI), County of, Wisconsin  
 3419. Menominee (WI), County of, Wisconsin  
 3420. Milwaukee (WI), City of, Wisconsin  
 3421. Milwaukee (WI), County of, Wisconsin  
 3422. Monroe (WI), County of, Wisconsin  
 3423. Mount Pleasant (WI), Village of, Wisconsin  
 3424. Oak Creek (WI), City of, Wisconsin  
 3425. Oconto (WI), County of, Wisconsin  
 3426. Oneida (WI), County of, Wisconsin  
 3427. Outagamie (WI), County of, Wisconsin  
 3428. Ozaukee (WI), County of, Wisconsin  
 3429. Pepin (WI), County of, Wisconsin  
 3430. Pierce (WI), County of, Wisconsin  
 3431. Pleasant Prairie (WI), Village of, Wisconsin  
 3432. Portage (WI), County of, Wisconsin  
 3433. Price (WI), County of, Wisconsin  
 3434. Racine (WI), County of, Wisconsin  
 3435. Richland (WI), County of, Wisconsin  
 3436. Rock (WI), County of, Wisconsin  
 3437. Rusk (WI), County of, Wisconsin  
 3438. Sauk (WI), County of, Wisconsin  
 3439. Sawyer (WI), County of, Wisconsin  
 3440. Shawano (WI), County of, Wisconsin  
 3441. Sheboygan (WI), County of, Wisconsin  
 3442. South Milwaukee (WI), City of, Wisconsin  
 3443. St. Croix (WI), County of, Wisconsin  
 3444. Sturtevant (WI), Village of, Wisconsin  
 3445. Superior (WI), City of, Wisconsin  
 3446. Taylor (WI), County of, Wisconsin  
 3447. Trempealeau (WI), County of, Wisconsin  
 3448. Union Grove (WI), Village of, Wisconsin  
 3449. Vernon (WI), County of, Wisconsin  
 3450. Vilas (WI), County of, Wisconsin  
 3451. Walworth (WI), County of, Wisconsin  
 3452. Washburn (WI), County of, Wisconsin  
 3453. Washington (WI), County of, Wisconsin  
 3454. Waukesha (WI), County of, Wisconsin  
 3455. Waupaca (WI), County of, Wisconsin  
 3456. Waushara (WI), County of, Wisconsin  
 3457. Wauwatosa (WI), City of, Wisconsin  
 3458. West Allis (WI), City of, Wisconsin  
 3459. Winnebago (WI), County of, Wisconsin  
 3460. Wood (WI), County of, Wisconsin  
 3461. Yorkville (WI), Village of, Wisconsin  
 3462. Carbon (WY), County of, Wyoming  
 3463. Casper (WY), City of, Wyoming

- 3464. Cheyenne (WY), City of, Wyoming
- 3465. Green River (WY), City of, Wyoming
- 3466. Riverton (WY), City of, Wyoming
- 3467. Rock Springs (WY), City of, Wyoming
- 3468. Sweetwater (WY), County of, Wyoming

**EXHIBIT D****Later Litigating Subdivision Suspension and Offset Determinations**

| <b><u>Participation Tier</u></b> | <b><u>Per Capita Amount<sup>13</sup></u></b> | <b><u>Suspension Percentage</u></b> | <b><u>Offset Cap</u></b> | <b><u>Suspension Deadline and Ending Point</u></b>   |
|----------------------------------|--|-------------------------------------|--------------------------|--|
| 1                                | \$2,500                                      | 66%                                 | 66%                      | Earlier of (1) 6 months after denial of a motion to dismiss, (2) 12 months from filing, or (3) 6 months before final pre-trial conference, and until final judgment affirmed on appeal, including dismissal. |
| 2                                | \$2,000                                      | 33.33%                              | 34%                      | Earlier of (1) 6 months after denial of a motion to dismiss, (2) 12 months from filing, or (3) 6 months before final pre-trial conference, and until final judgment affirmed on appeal, including dismissal. |
| 3                                | \$1,500                                      | 27.5%                               | 30%                      | Earlier of (1) 9 months after denial of a motion to dismiss, (2) 12 months from filing, or (3) 6 months before final pre-trial conference, and until final judgment affirmed on appeal, including dismissal. |
| 4                                | \$1,000                                      | 20%                                 | 25%                      | Earlier of (1) 9 months after denial of a motion to dismiss, (2) 12 months from filing, or (3) 6 months before final pre-trial conference, and until final judgment affirmed on appeal, including dismissal. |

<sup>13</sup> Population will be measured at the level of the Later Litigating Subdivision as described in Section XIV.A, Section XIV.B, and Section XIV.C.



**EXHIBIT E****List of Opioid Remediation Uses****Schedule A  
Core Strategies**

States and Qualifying Block Grantees shall choose from among the abatement strategies listed in Schedule B. However, priority shall be given to the following core abatement strategies (“*Core Strategies*”).<sup>14</sup>

- A. **NALOXONE OR OTHER FDA-APPROVED DRUG TO REVERSE OPIOID OVERDOSES**
1. Expand training for first responders, schools, community support groups and families; and
  2. Increase distribution to individuals who are uninsured or whose insurance does not cover the needed service.
- B. **MEDICATION-ASSISTED TREATMENT (“MAT”) DISTRIBUTION AND OTHER OPIOID-RELATED TREATMENT**
1. Increase distribution of MAT to individuals who are uninsured or whose insurance does not cover the needed service;
  2. Provide education to school-based and youth-focused programs that discourage or prevent misuse;
  3. Provide MAT education and awareness training to healthcare providers, EMTs, law enforcement, and other first responders; and
  4. Provide treatment and recovery support services such as residential and inpatient treatment, intensive outpatient treatment, outpatient therapy or counseling, and recovery housing that allow or integrate medication and with other support services.

---

<sup>14</sup> As used in this Schedule A, words like “expand,” “fund,” “provide” or the like shall not indicate a preference for new or existing programs.

C. **PREGNANT & POSTPARTUM WOMEN**

1. Expand Screening, Brief Intervention, and Referral to Treatment (“*SBIRT*”) services to non-Medicaid eligible or uninsured pregnant women;
2. Expand comprehensive evidence-based treatment and recovery services, including MAT, for women with co-occurring Opioid Use Disorder (“*OUD*”) and other Substance Use Disorder (“*SUD*”)/Mental Health disorders for uninsured individuals for up to 12 months postpartum; and
3. Provide comprehensive wrap-around services to individuals with OUD, including housing, transportation, job placement/training, and childcare.

D. **EXPANDING TREATMENT FOR NEONATAL ABSTINENCE SYNDROME (“*NAS*”)**

1. Expand comprehensive evidence-based and recovery support for NAS babies;
2. Expand services for better continuum of care with infant-need dyad; and
3. Expand long-term treatment and services for medical monitoring of NAS babies and their families.

E. **EXPANSION OF WARM HAND-OFF PROGRAMS AND RECOVERY SERVICES**

1. Expand services such as navigators and on-call teams to begin MAT in hospital emergency departments;
2. Expand warm hand-off services to transition to recovery services;
3. Broaden scope of recovery services to include co-occurring SUD or mental health conditions;
4. Provide comprehensive wrap-around services to individuals in recovery, including housing, transportation, job placement/training, and childcare; and
5. Hire additional social workers or other behavioral health workers to facilitate expansions above.

**F. TREATMENT FOR INCARCERATED POPULATION**

1. Provide evidence-based treatment and recovery support, including MAT for persons with OUD and co-occurring SUD/MH disorders within and transitioning out of the criminal justice system; and
2. Increase funding for jails to provide treatment to inmates with OUD.

**G. PREVENTION PROGRAMS**

1. Funding for media campaigns to prevent opioid use (similar to the FDA's "Real Cost" campaign to prevent youth from misusing tobacco);
2. Funding for evidence-based prevention programs in schools;
3. Funding for medical provider education and outreach regarding best prescribing practices for opioids consistent with the 2016 CDC guidelines, including providers at hospitals (academic detailing);
4. Funding for community drug disposal programs; and
5. Funding and training for first responders to participate in pre-arrest diversion programs, post-overdose response teams, or similar strategies that connect at-risk individuals to behavioral health services and supports.

**H. EXPANDING SYRINGE SERVICE PROGRAMS**

1. Provide comprehensive syringe services programs with more wrap-around services, including linkage to OUD treatment, access to sterile syringes and linkage to care and treatment of infectious diseases.

**I. EVIDENCE-BASED DATA COLLECTION AND RESEARCH ANALYZING THE EFFECTIVENESS OF THE ABATEMENT STRATEGIES WITHIN THE STATE**

**Schedule B**  
**Approved Uses**

Support treatment of Opioid Use Disorder (OUD) and any co-occurring Substance Use Disorder or Mental Health (SUD/MH) conditions through evidence-based or evidence-informed programs or strategies that may include, but are not limited to, the following:

|                     |
|---------------------|
| PART ONE: TREATMENT |
|---------------------|

**A. TREAT OPIOID USE DISORDER (OUD)**

Support treatment of Opioid Use Disorder (“*OUD*”) and any co-occurring Substance Use Disorder or Mental Health (“*SUD/MH*”) conditions through evidence-based or evidence-informed programs or strategies that may include, but are not limited to, those that:<sup>15</sup>

1. Expand availability of treatment for OUD and any co-occurring SUD/MH conditions, including all forms of Medication-Assisted Treatment (“*MAT*”) approved by the U.S. Food and Drug Administration.
2. Support and reimburse evidence-based services that adhere to the American Society of Addiction Medicine (“*ASAM*”) continuum of care for OUD and any co-occurring SUD/MH conditions.
3. Expand telehealth to increase access to treatment for OUD and any co-occurring SUD/MH conditions, including *MAT*, as well as counseling, psychiatric support, and other treatment and recovery support services.
4. Improve oversight of Opioid Treatment Programs (“*OTPs*”) to assure evidence-based or evidence-informed practices such as adequate methadone dosing and low threshold approaches to treatment.
5. Support mobile intervention, treatment, and recovery services, offered by qualified professionals and service providers, such as peer recovery coaches, for persons with OUD and any co-occurring SUD/MH conditions and for persons who have experienced an opioid overdose.
6. Provide treatment of trauma for individuals with OUD (*e.g.*, violence, sexual assault, human trafficking, or adverse childhood experiences) and family members (*e.g.*, surviving family members after an overdose or overdose fatality), and training of health care personnel to identify and address such trauma.
7. Support evidence-based withdrawal management services for people with OUD and any co-occurring mental health conditions.

---

<sup>15</sup> As used in this Schedule B, words like “expand,” “fund,” “provide” or the like shall not indicate a preference for new or existing programs.

8. Provide training on MAT for health care providers, first responders, students, or other supporting professionals, such as peer recovery coaches or recovery outreach specialists, including telementoring to assist community-based providers in rural or underserved areas.
9. Support workforce development for addiction professionals who work with persons with OUD and any co-occurring SUD/MH conditions.
10. Offer fellowships for addiction medicine specialists for direct patient care, instructors, and clinical research for treatments.
11. Offer scholarships and supports for behavioral health practitioners or workers involved in addressing OUD and any co-occurring SUD/MH or mental health conditions, including, but not limited to, training, scholarships, fellowships, loan repayment programs, or other incentives for providers to work in rural or underserved areas.
12. Provide funding and training for clinicians to obtain a waiver under the federal Drug Addiction Treatment Act of 2000 (“*DATA 2000*”) to prescribe MAT for OUD, and provide technical assistance and professional support to clinicians who have obtained a DATA 2000 waiver.
13. Disseminate of web-based training curricula, such as the American Academy of Addiction Psychiatry’s Provider Clinical Support Service–Opioids web-based training curriculum and motivational interviewing.
14. Develop and disseminate new curricula, such as the American Academy of Addiction Psychiatry’s Provider Clinical Support Service for Medication–Assisted Treatment.

**B. SUPPORT PEOPLE IN TREATMENT AND RECOVERY**

Support people in recovery from OUD and any co-occurring SUD/MH conditions through evidence-based or evidence-informed programs or strategies that may include, but are not limited to, the programs or strategies that:

1. Provide comprehensive wrap-around services to individuals with OUD and any co-occurring SUD/MH conditions, including housing, transportation, education, job placement, job training, or childcare.
2. Provide the full continuum of care of treatment and recovery services for OUD and any co-occurring SUD/MH conditions, including supportive housing, peer support services and counseling, community navigators, case management, and connections to community-based services.
3. Provide counseling, peer-support, recovery case management and residential treatment with access to medications for those who need it to persons with OUD and any co-occurring SUD/MH conditions.

4. Provide access to housing for people with OUD and any co-occurring SUD/MH conditions, including supportive housing, recovery housing, housing assistance programs, training for housing providers, or recovery housing programs that allow or integrate FDA-approved medication with other support services.
5. Provide community support services, including social and legal services, to assist in deinstitutionalizing persons with OUD and any co-occurring SUD/MH conditions.
6. Support or expand peer-recovery centers, which may include support groups, social events, computer access, or other services for persons with OUD and any co-occurring SUD/MH conditions.
7. Provide or support transportation to treatment or recovery programs or services for persons with OUD and any co-occurring SUD/MH conditions.
8. Provide employment training or educational services for persons in treatment for or recovery from OUD and any co-occurring SUD/MH conditions.
9. Identify successful recovery programs such as physician, pilot, and college recovery programs, and provide support and technical assistance to increase the number and capacity of high-quality programs to help those in recovery.
10. Engage non-profits, faith-based communities, and community coalitions to support people in treatment and recovery and to support family members in their efforts to support the person with OUD in the family.
11. Provide training and development of procedures for government staff to appropriately interact and provide social and other services to individuals with or in recovery from OUD, including reducing stigma.
12. Support stigma reduction efforts regarding treatment and support for persons with OUD, including reducing the stigma on effective treatment.
13. Create or support culturally appropriate services and programs for persons with OUD and any co-occurring SUD/MH conditions, including new Americans.
14. Create and/or support recovery high schools.
15. Hire or train behavioral health workers to provide or expand any of the services or supports listed above.

**C. CONNECT PEOPLE WHO NEED HELP TO THE HELP THEY NEED  
(CONNECTIONS TO CARE)**

Provide connections to care for people who have—or are at risk of developing—OUD and any co-occurring SUD/MH conditions through evidence-based or evidence-informed programs or strategies that may include, but are not limited to, those that:

1. Ensure that health care providers are screening for OUD and other risk factors and know how to appropriately counsel and treat (or refer if necessary) a patient for OUD treatment.
2. Fund SBIRT programs to reduce the transition from use to disorders, including SBIRT services to pregnant women who are uninsured or not eligible for Medicaid.
3. Provide training and long-term implementation of SBIRT in key systems (health, schools, colleges, criminal justice, and probation), with a focus on youth and young adults when transition from misuse to opioid disorder is common.
4. Purchase automated versions of SBIRT and support ongoing costs of the technology.
5. Expand services such as navigators and on-call teams to begin MAT in hospital emergency departments.
6. Provide training for emergency room personnel treating opioid overdose patients on post-discharge planning, including community referrals for MAT, recovery case management or support services.
7. Support hospital programs that transition persons with OUD and any co-occurring SUD/MH conditions, or persons who have experienced an opioid overdose, into clinically appropriate follow-up care through a bridge clinic or similar approach.
8. Support crisis stabilization centers that serve as an alternative to hospital emergency departments for persons with OUD and any co-occurring SUD/MH conditions or persons that have experienced an opioid overdose.
9. Support the work of Emergency Medical Systems, including peer support specialists, to connect individuals to treatment or other appropriate services following an opioid overdose or other opioid-related adverse event.
10. Provide funding for peer support specialists or recovery coaches in emergency departments, detox facilities, recovery centers, recovery housing, or similar settings; offer services, supports, or connections to care to persons with OUD and any co-occurring SUD/MH conditions or to persons who have experienced an opioid overdose.
11. Expand warm hand-off services to transition to recovery services.
12. Create or support school-based contacts that parents can engage with to seek immediate treatment services for their child; and support prevention, intervention, treatment, and recovery programs focused on young people.
13. Develop and support best practices on addressing OUD in the workplace.

14. Support assistance programs for health care providers with OUD.
15. Engage non-profits and the faith community as a system to support outreach for treatment.
16. Support centralized call centers that provide information and connections to appropriate services and supports for persons with OUD and any co-occurring SUD/MH conditions.

**D. ADDRESS THE NEEDS OF CRIMINAL JUSTICE-INVOLVED PERSONS**

Address the needs of persons with OUD and any co-occurring SUD/MH conditions who are involved in, are at risk of becoming involved in, or are transitioning out of the criminal justice system through evidence-based or evidence-informed programs or strategies that may include, but are not limited to, those that:

1. Support pre-arrest or pre-arraignment diversion and deflection strategies for persons with OUD and any co-occurring SUD/MH conditions, including established strategies such as:
  1. Self-referral strategies such as the Angel Programs or the Police Assisted Addiction Recovery Initiative (“*PAARP*”);
  2. Active outreach strategies such as the Drug Abuse Response Team (“*DART*”) model;
  3. “Naloxone Plus” strategies, which work to ensure that individuals who have received naloxone to reverse the effects of an overdose are then linked to treatment programs or other appropriate services;
  4. Officer prevention strategies, such as the Law Enforcement Assisted Diversion (“*LEAD*”) model;
  5. Officer intervention strategies such as the Leon County, Florida Adult Civil Citation Network or the Chicago Westside Narcotics Diversion to Treatment Initiative; or
  6. Co-responder and/or alternative responder models to address OUD-related 911 calls with greater SUD expertise.
2. Support pre-trial services that connect individuals with OUD and any co-occurring SUD/MH conditions to evidence-informed treatment, including MAT, and related services.
3. Support treatment and recovery courts that provide evidence-based options for persons with OUD and any co-occurring SUD/MH conditions.



4. Provide evidence-informed treatment, including MAT, recovery support, harm reduction, or other appropriate services to individuals with OUD and any co-occurring SUD/MH conditions who are incarcerated in jail or prison.
5. Provide evidence-informed treatment, including MAT, recovery support, harm reduction, or other appropriate services to individuals with OUD and any co-occurring SUD/MH conditions who are leaving jail or prison or have recently left jail or prison, are on probation or parole, are under community corrections supervision, or are in re-entry programs or facilities.
6. Support critical time interventions (“CTP”), particularly for individuals living with dual-diagnosis OUD/serious mental illness, and services for individuals who face immediate risks and service needs and risks upon release from correctional settings.
7. Provide training on best practices for addressing the needs of criminal justice-involved persons with OUD and any co-occurring SUD/MH conditions to law enforcement, correctional, or judicial personnel or to providers of treatment, recovery, harm reduction, case management, or other services offered in connection with any of the strategies described in this section.

**E. ADDRESS THE NEEDS OF PREGNANT OR PARENTING WOMEN AND THEIR FAMILIES, INCLUDING BABIES WITH NEONATAL ABSTINENCE SYNDROME**

Address the needs of pregnant or parenting women with OUD and any co-occurring SUD/MH conditions, and the needs of their families, including babies with neonatal abstinence syndrome (“NAS”), through evidence-based or evidence-informed programs or strategies that may include, but are not limited to, those that:

1. Support evidence-based or evidence-informed treatment, including MAT, recovery services and supports, and prevention services for pregnant women—or women who could become pregnant—who have OUD and any co-occurring SUD/MH conditions, and other measures to educate and provide support to families affected by Neonatal Abstinence Syndrome.
2. Expand comprehensive evidence-based treatment and recovery services, including MAT, for uninsured women with OUD and any co-occurring SUD/MH conditions for up to 12 months postpartum.
3. Provide training for obstetricians or other healthcare personnel who work with pregnant women and their families regarding treatment of OUD and any co-occurring SUD/MH conditions.
4. Expand comprehensive evidence-based treatment and recovery support for NAS babies; expand services for better continuum of care with infant-need dyad; and expand long-term treatment and services for medical monitoring of NAS babies and their families.

5. Provide training to health care providers who work with pregnant or parenting women on best practices for compliance with federal requirements that children born with NAS get referred to appropriate services and receive a plan of safe care.
6. Provide child and family supports for parenting women with OUD and any co-occurring SUD/MH conditions.
7. Provide enhanced family support and child care services for parents with OUD and any co-occurring SUD/MH conditions.
8. Provide enhanced support for children and family members suffering trauma as a result of addiction in the family; and offer trauma-informed behavioral health treatment for adverse childhood events.
9. Offer home-based wrap-around services to persons with OUD and any co-occurring SUD/MH conditions, including, but not limited to, parent skills training.
10. Provide support for Children's Services—Fund additional positions and services, including supportive housing and other residential services, relating to children being removed from the home and/or placed in foster care due to custodial opioid use.

|                             |
|-----------------------------|
| <b>PART TWO: PREVENTION</b> |
|-----------------------------|

**F. PREVENT OVER-PRESCRIBING AND ENSURE APPROPRIATE PRESCRIBING AND DISPENSING OF OPIOIDS**

Support efforts to prevent over-prescribing and ensure appropriate prescribing and dispensing of opioids through evidence-based or evidence-informed programs or strategies that may include, but are not limited to, the following:

1. Funding medical provider education and outreach regarding best prescribing practices for opioids consistent with the Guidelines for Prescribing Opioids for Chronic Pain from the U.S. Centers for Disease Control and Prevention, including providers at hospitals (academic detailing).
2. Training for health care providers regarding safe and responsible opioid prescribing, dosing, and tapering patients off opioids.
3. Continuing Medical Education (CME) on appropriate prescribing of opioids.
4. Providing Support for non-opioid pain treatment alternatives, including training providers to offer or refer to multi-modal, evidence-informed treatment of pain.
5. Supporting enhancements or improvements to Prescription Drug Monitoring Programs (“*PDMPs*”), including, but not limited to, improvements that:

1. Increase the number of prescribers using PDMPs;
2. Improve point-of-care decision-making by increasing the quantity, quality, or format of data available to prescribers using PDMPs, by improving the interface that prescribers use to access PDMP data, or both; or
3. Enable states to use PDMP data in support of surveillance or intervention strategies, including MAT referrals and follow-up for individuals identified within PDMP data as likely to experience OUD in a manner that complies with all relevant privacy and security laws and rules.
6. Ensuring PDMPs incorporate available overdose/naloxone deployment data, including the United States Department of Transportation's Emergency Medical Technician overdose database in a manner that complies with all relevant privacy and security laws and rules.
7. Increasing electronic prescribing to prevent diversion or forgery.
8. Educating dispensers on appropriate opioid dispensing.

**G. PREVENT MISUSE OF OPIOIDS**

Support efforts to discourage or prevent misuse of opioids through evidence-based or evidence-informed programs or strategies that may include, but are not limited to, the following:

1. Funding media campaigns to prevent opioid misuse.
2. Corrective advertising or affirmative public education campaigns based on evidence.
3. Public education relating to drug disposal.
4. Drug take-back disposal or destruction programs.
5. Funding community anti-drug coalitions that engage in drug prevention efforts.
6. Supporting community coalitions in implementing evidence-informed prevention, such as reduced social access and physical access, stigma reduction—including staffing, educational campaigns, support for people in treatment or recovery, or training of coalitions in evidence-informed implementation, including the Strategic Prevention Framework developed by the U.S. Substance Abuse and Mental Health Services Administration (“SAMHSA”).
7. Engaging non-profits and faith-based communities as systems to support prevention.

8. Funding evidence-based prevention programs in schools or evidence-informed school and community education programs and campaigns for students, families, school employees, school athletic programs, parent-teacher and student associations, and others.
9. School-based or youth-focused programs or strategies that have demonstrated effectiveness in preventing drug misuse and seem likely to be effective in preventing the uptake and use of opioids.
10. Create or support community-based education or intervention services for families, youth, and adolescents at risk for OUD and any co-occurring SUD/MH conditions.
11. Support evidence-informed programs or curricula to address mental health needs of young people who may be at risk of misusing opioids or other drugs, including emotional modulation and resilience skills.
12. Support greater access to mental health services and supports for young people, including services and supports provided by school nurses, behavioral health workers or other school staff, to address mental health needs in young people that (when not properly addressed) increase the risk of opioid or another drug misuse.

#### **H. PREVENT OVERDOSE DEATHS AND OTHER HARMS (HARM REDUCTION)**

Support efforts to prevent or reduce overdose deaths or other opioid-related harms through evidence-based or evidence-informed programs or strategies that may include, but are not limited to, the following:

1. Increased availability and distribution of naloxone and other drugs that treat overdoses for first responders, overdose patients, individuals with OUD and their friends and family members, schools, community navigators and outreach workers, persons being released from jail or prison, or other members of the general public.
2. Public health entities providing free naloxone to anyone in the community.
3. Training and education regarding naloxone and other drugs that treat overdoses for first responders, overdose patients, patients taking opioids, families, schools, community support groups, and other members of the general public.
4. Enabling school nurses and other school staff to respond to opioid overdoses, and provide them with naloxone, training, and support.
5. Expanding, improving, or developing data tracking software and applications for overdoses/naloxone revivals.
6. Public education relating to emergency responses to overdoses.

7. Public education relating to immunity and Good Samaritan laws.
8. Educating first responders regarding the existence and operation of immunity and Good Samaritan laws.
9. Syringe service programs and other evidence-informed programs to reduce harms associated with intravenous drug use, including supplies, staffing, space, peer support services, referrals to treatment, fentanyl checking, connections to care, and the full range of harm reduction and treatment services provided by these programs.
10. Expanding access to testing and treatment for infectious diseases such as HIV and Hepatitis C resulting from intravenous opioid use.
11. Supporting mobile units that offer or provide referrals to harm reduction services, treatment, recovery supports, health care, or other appropriate services to persons that use opioids or persons with OUD and any co-occurring SUD/MH conditions.
12. Providing training in harm reduction strategies to health care providers, students, peer recovery coaches, recovery outreach specialists, or other professionals that provide care to persons who use opioids or persons with OUD and any co-occurring SUD/MH conditions.
13. Supporting screening for fentanyl in routine clinical toxicology testing.

|                                     |
|-------------------------------------|
| <b>PART THREE: OTHER STRATEGIES</b> |
|-------------------------------------|

**I. FIRST RESPONDERS**

In addition to items in section C, D and H relating to first responders, support the following:

1. Education of law enforcement or other first responders regarding appropriate practices and precautions when dealing with fentanyl or other drugs.
2. Provision of wellness and support services for first responders and others who experience secondary trauma associated with opioid-related emergency events.

**J. LEADERSHIP, PLANNING AND COORDINATION**

Support efforts to provide leadership, planning, coordination, facilitations, training and technical assistance to abate the opioid epidemic through activities, programs, or strategies that may include, but are not limited to, the following:

1. Statewide, regional, local or community regional planning to identify root causes of addiction and overdose, goals for reducing harms related to the opioid epidemic, and areas and populations with the greatest needs for treatment

intervention services, and to support training and technical assistance and other strategies to abate the opioid epidemic described in this opioid abatement strategy list.

2. A dashboard to (a) share reports, recommendations, or plans to spend opioid settlement funds; (b) to show how opioid settlement funds have been spent; (c) to report program or strategy outcomes; or (d) to track, share or visualize key opioid- or health-related indicators and supports as identified through collaborative statewide, regional, local or community processes.
3. Invest in infrastructure or staffing at government or not-for-profit agencies to support collaborative, cross-system coordination with the purpose of preventing overprescribing, opioid misuse, or opioid overdoses, treating those with OUD and any co-occurring SUD/MH conditions, supporting them in treatment or recovery, connecting them to care, or implementing other strategies to abate the opioid epidemic described in this opioid abatement strategy list.
4. Provide resources to staff government oversight and management of opioid abatement programs.

#### **K. TRAINING**

In addition to the training referred to throughout this document, support training to abate the opioid epidemic through activities, programs, or strategies that may include, but are not limited to, those that:

1. Provide funding for staff training or networking programs and services to improve the capability of government, community, and not-for-profit entities to abate the opioid crisis.
2. Support infrastructure and staffing for collaborative cross-system coordination to prevent opioid misuse, prevent overdoses, and treat those with OUD and any co-occurring SUD/MH conditions, or implement other strategies to abate the opioid epidemic described in this opioid abatement strategy list (*e.g.*, health care, primary care, pharmacies, PDMPs, etc.).

#### **L. RESEARCH**

Support opioid abatement research that may include, but is not limited to, the following:

1. Monitoring, surveillance, data collection and evaluation of programs and strategies described in this opioid abatement strategy list.
2. Research non-opioid treatment of chronic pain.
3. Research on improved service delivery for modalities such as SBIRT that demonstrate promising but mixed results in populations vulnerable to opioid use disorders.

4. Research on novel harm reduction and prevention efforts such as the provision of fentanyl test strips.
5. Research on innovative supply-side enforcement efforts such as improved detection of mail-based delivery of synthetic opioids.
6. Expanded research on swift/certain/fair models to reduce and deter opioid misuse within criminal justice populations that build upon promising approaches used to address other substances (*e.g.*, Hawaii HOPE and Dakota 24/7).
7. Epidemiological surveillance of OUD-related behaviors in critical populations, including individuals entering the criminal justice system, including, but not limited to approaches modeled on the Arrestee Drug Abuse Monitoring (“ADAM”) system.
8. Qualitative and quantitative research regarding public health risks and harm reduction opportunities within illicit drug markets, including surveys of market participants who sell or distribute illicit opioids.
9. Geospatial analysis of access barriers to MAT and their association with treatment engagement and treatment outcomes.

**EXHIBIT F****List of States and Overall Allocation Percentages**

|                             |               |
|-----------------------------|---------------|
| <b>Alabama</b>              | 1.6419290312% |
| <b>Alaska</b>               | 0.2584550539% |
| <b>American Samoa</b>       | 0.0174042885% |
| <b>Arizona</b>              | 2.3755949882% |
| <b>Arkansas</b>             | 0.9663486633% |
| <b>California</b>           | 9.9213830698% |
| <b>Colorado</b>             | 1.6616291219% |
| <b>Connecticut</b>          | 1.3343523420% |
| <b>Delaware</b>             | 0.4900019063% |
| <b>District of Columbia</b> | 0.2048876457% |
| <b>Florida</b>              | 7.0259134409% |
| <b>Georgia</b>              | 2.7882080114% |
| <b>Guam</b>                 | 0.0509264160% |
| <b>Hawaii</b>               | 0.3418358185% |
| <b>Idaho</b>                | 0.5254331620% |
| <b>Illinois</b>             | 3.3263363702% |
| <b>Indiana</b>              | 2.2168933059% |
| <b>Iowa</b>                 | 0.7579283477% |
| <b>Kansas</b>               | 0.8042000625% |
| <b>Kentucky</b>             | 2.0929730531% |
| <b>Louisiana</b>            | 1.5154431983% |
| <b>Maine</b>                | 0.5613880586% |
| <b>Maryland</b>             | 2.1106090494% |
| <b>Massachusetts</b>        | 2.3035761083% |
| <b>Michigan</b>             | 3.4020234989% |
| <b>Minnesota</b>            | 1.2972597706% |
| <b>Mississippi</b>          | 0.8898883053% |
| <b>Missouri</b>             | 2.0056475170% |
| <b>Montana</b>              | 0.3421667920% |
| <b>N. Mariana Islands</b>   | 0.0185877315% |
| <b>Nebraska</b>             | 0.4291907949% |
| <b>Nevada</b>               | 1.2486754235% |
| <b>New Hampshire</b>        | 0.6258752503% |
| <b>New Jersey</b>           | 2.7551354545% |
| <b>New Mexico</b>           | 0.8557238713% |
| <b>New York</b>             | 5.3903813405% |



|                       |               |
|-----------------------|---------------|
| <b>North Carolina</b> | 3.2502525994% |
| <b>North Dakota</b>   | 0.1858703224% |
| <b>Ohio</b>           | 4.3567051408% |
| <b>Oklahoma</b>       | 1.5831626090% |
| <b>Oregon</b>         | 1.4236951885% |
| <b>Pennsylvania</b>   | 4.5882419559% |
| <b>Puerto Rico</b>    | 0.7263201134% |
| <b>Rhode Island</b>   | 0.4895626814% |
| <b>South Carolina</b> | 1.5834654145% |
| <b>South Dakota</b>   | 0.2169945907% |
| <b>Tennessee</b>      | 2.6881474977% |
| <b>Texas</b>          | 6.2932157196% |
| <b>Utah</b>           | 1.1889437113% |
| <b>Vermont</b>        | 0.2844241374% |
| <b>Virgin Islands</b> | 0.0340410553% |
| <b>Virginia</b>       | 2.2801150757% |
| <b>Washington</b>     | 2.3189040182% |
| <b>Wisconsin</b>      | 1.7582560561% |
| <b>Wyoming</b>        | 0.1954758491% |

## **EXHIBIT G**

### **Subdivisions Eligible to Receive Direct Allocations from the Subdivision Fund and Default Subdivision Fund Allocation Percentages**

The Subdivisions set forth on this Exhibit G are eligible to receive direct allocations from the Subdivision Fund, if such Subdivisions are otherwise eligible to receive such funds under this Agreement. By default, the Subdivisions set forth on this Exhibit G shall include: (1) all Litigating Subdivisions that are General Purpose Governments; (2) all counties and parishes in States with functional counties or parishes; (3) all Subdivisions that are the highest level of General Purpose Government in States without functional counties or parishes; and (4) all other Subdivisions that are General Purpose Governments with a population of 10,000 or greater. A State may elect to add any additional Subdivisions to this Exhibit G at any time prior to the Initial Participation Date.

Immediately upon the effectiveness of any State-Subdivision Agreement, Allocation Statute, Statutory Trust, or voluntary redistribution allowed by Section V.D.3 (or upon the effectiveness of an amendment to any State-Subdivision Agreement, Allocation Statute, Statutory Trust, or voluntary redistribution allowed by Section V.D.3) that addresses allocation from the Subdivision Fund, whether before or after the Initial Participation Date, this Exhibit G will automatically be amended to reflect the allocation from the Subdivision Fund pursuant to the State-Subdivision Agreement, Allocation Statute, Statutory Trust, or voluntary redistribution allowed by Section V.D.3.

For the avoidance of doubt, inclusion on this Exhibit G shall not create any claim for any amount of the Settlement Fund, and no such amounts shall be allocated or distributed to any Subdivision included herein if such Subdivision does not otherwise meet all requirements to receive any such funds pursuant to this Agreement.

The Parties recognize the benefits of remediation funds reaching all communities, including through direct payments from the Subdivision Fund. However, to promote efficiency in the use of such funds and avoid administratively-burdensome disbursements that would be too small to add a meaningful abatement response, certain Subdivisions do not receive a direct allocation from the Subdivision Fund. However, such Subdivisions will benefit from Opioid Remediation in their community, and are eligible to receive direct benefits from the Abatement Accounts Fund in their State. All settlement funds, whether allocated to a Settling State, an Abatement Accounts Fund or a Subdivision listed on this Exhibit G can be used for Opioid Remediation in communities not listed herein.

As provided by Section V.D.4.c, the Allocation Percentages shown below apply to distribution of each Settling State's Subdivision Fund in the absence of a State-Subdivision Agreement, Allocation Statute, or Statutory Trust. The allocation that would have otherwise gone to General Purpose Government Subdivisions not listed below as receiving a direct allocation shall be (1) directed to the county or parish in which such Subdivision is located in Settling States with functional counties or parishes if the relevant county or parish is a Participating Subdivision or (2) to the highest-level General Purpose Government in which such Subdivision is located in Settling States without functional counties or parishes if the relevant highest-level General

Purpose Government is a Participating Subdivision. Where the relevant county, parish or highest-level General Purpose Government is not a Participating Subdivision, allocations of General Purpose Subdivisions not listed below as eligible to become Participating Subdivisions shall be allocated pursuant to Section VII.I. The redirecting of funds described in this paragraph is intended to promote the efficient use of Opioid Remediation funds while keeping, where possible, local control of the distribution of those funds.

**Allocations are subject to change pursuant to a State-Subdivision Agreement, Allocation Statute, Statutory Trust, or voluntary redistribution.**

FINAL AGREEMENT

3.25.22

**Subdivisions with Consolidated Allocations - Qualified Subdivisions Only**

| <b>State ID</b> | <b>Qualifying Subdivision</b>        | <b>Consolidated State Allocation</b> |
|-----------------|--------------------------------------|--------------------------------------|
| AK1             | Anchorage Municipality, Alaska       | 47.6578000000%                       |
| AK2             | Fairbanks City, Alaska               | 5.1226000000%                        |
| AK3             | Fairbanks North Star Borough, Alaska | 10.9627000000%                       |
| AK4             | Juneau City and Borough, Alaska      | 5.2324000000%                        |
| AK5             | Kenai Peninsula Borough, Alaska      | 9.4922000000%                        |
| AK6             | Ketchikan Gateway Borough, Alaska    | 2.2406000000%                        |
| AK7             | Kodiak Island Borough, Alaska        | 2.1839000000%                        |
| AK8             | Matanuska-Susitna Borough, Alaska    | 15.4726000000%                       |
| AK9             | Wasilla City, Alaska                 | 1.6351000000%                        |

**Allocations are subject to change pursuant to a State-Subdivision Agreement, Allocation Statute, Statutory Trust, or voluntary redistribution.**

**Subdivisions with Consolidated Allocations - Qualified Subdivisions Only**

| State ID | Qualifying Subdivision        | Consolidated State Allocation |
|----------|-------------------------------|-------------------------------|
| AZ1      | Apache County, Arizona        | 0.3907470000%                 |
| AZ2      | Apache Junction City, Arizona | 0.2201340000%                 |
| AZ3      | Avondale City, Arizona        | 0.5677140000%                 |
| AZ4      | Benson City, Arizona          | 0.0652960000%                 |
| AZ5      | Bisbee City, Arizona          | 0.0643685000%                 |
| AZ6      | Buckeye City, Arizona         | 0.2664780000%                 |
| AZ7      | Bullhead City, Arizona        | 0.6416380000%                 |
| AZ8      | Camp Verde Town, Arizona      | 0.0416227000%                 |
| AZ9      | Carefree Town, Arizona        | 0.0231720000%                 |
| AZ10     | Casa Grande City, Arizona     | 0.2125144000%                 |
| AZ11     | Cave Creek Town, Arizona      | 0.0347580000%                 |
| AZ12     | Chandler City, Arizona        | 1.6567980000%                 |
| AZ13     | Chino Valley Town, Arizona    | 0.0291788000%                 |
| AZ14     | Clarkdale Town, Arizona       | 0.0308952000%                 |
| AZ15     | Clifton Town, Arizona         | 0.0102870000%                 |
| AZ16     | Cochise County, Arizona       | 1.1773685000%                 |
| AZ17     | Coconino County, Arizona      | 1.2011808000%                 |
| AZ18     | Colorado City Town, Arizona   | 0.0298778000%                 |
| AZ19     | Coolidge City, Arizona        | 0.0644448000%                 |
| AZ20     | Cottonwood City, Arizona      | 0.2098299000%                 |
| AZ21     | Dewey-Humboldt Town, Arizona  | 0.0660814000%                 |
| AZ22     | Douglas City, Arizona         | 0.1565620000%                 |
| AZ23     | Duncan Town, Arizona          | 0.0002520000%                 |
| AZ24     | Eagar Town, Arizona           | 0.1425540000%                 |
| AZ25     | El Mirage City, Arizona       | 0.2259270000%                 |
| AZ26     | Eloy City, Arizona            | 1.3418328000%                 |
| AZ27     | Flagstaff City, Arizona       | 0.3114360000%                 |
| AZ28     | Florence Town, Arizona        | 0.0456484000%                 |
| AZ29     | Fountain Hills Town, Arizona  | 0.0984810000%                 |
| AZ30     | Fredonia Town, Arizona        | 0.0052328000%                 |
| AZ31     | Gila Bend Town, Arizona       | 0.0173790000%                 |
| AZ32     | Gila County, Arizona          | 0.7780446000%                 |
| AZ33     | Gilbert Town, Arizona         | 0.9906030000%                 |
| AZ34     | Glendale City, Arizona        | 1.5235590000%                 |
| AZ35     | Globe City, Arizona           | 0.1168266000%                 |
| AZ36     | Goodyear City, Arizona        | 0.4402680000%                 |
| AZ37     | Graham County, Arizona        | 0.4476494000%                 |
| AZ38     | Greenlee County, Arizona      | 0.0794610000%                 |
| AZ39     | Guadalupe Town, Arizona       | 0.0000000000%                 |
| AZ40     | Hayden Town, Arizona          | 0.0263802000%                 |
| AZ41     | Holbrook City, Arizona        | 0.0575625000%                 |
| AZ42     | Huachuca City Town, Arizona   | 0.0168805000%                 |
| AZ43     | Jerome Town, Arizona          | 0.0012873000%                 |
| AZ44     | Kearny Town, Arizona          | 0.0107408000%                 |
| AZ45     | Kingman City, Arizona         | 0.4853918000%                 |
| AZ46     | La Paz County, Arizona        | 0.2670171000%                 |
| AZ47     | Lake Havasu City, Arizona     | 0.6793526000%                 |
| AZ48     | Litchfield Park City, Arizona | 0.0231720000%                 |
| AZ49     | Mammoth Town, Arizona         | 0.0061376000%                 |

**Allocations are subject to change pursuant to a State-Subdivision Agreement, Allocation Statute, Statutory Trust, or voluntary redistribution.**

**Subdivisions with Consolidated Allocations - Qualified Subdivisions Only**

| <b>State ID</b> | <b>Qualifying Subdivision</b>  | <b>Consolidated State Allocation</b> |
|-----------------|--------------------------------|--------------------------------------|
| AZ50            | Marana Town, Arizona           | 0.3841282000%                        |
| AZ51            | Maricopa City, Arizona         | 0.1047228000%                        |
| AZ52            | Maricopa County, Arizona       | 29.8513290000%                       |
| AZ53            | Mesa City, Arizona             | 3.5105580000%                        |
| AZ54            | Miami Town, Arizona            | 0.0309482000%                        |
| AZ55            | Mohave County, Arizona         | 3.0617398000%                        |
| AZ56            | Navajo County, Arizona         | 1.0789515000%                        |
| AZ57            | Nogales City, Arizona          | 0.0834350000%                        |
| AZ58            | Oro Valley Town, Arizona       | 0.3207284000%                        |
| AZ59            | Page City, Arizona             | 0.0575608000%                        |
| AZ60            | Paradise Valley Town, Arizona  | 0.1969620000%                        |
| AZ61            | Parker Town, Arizona           | 0.0156219000%                        |
| AZ62            | Patagonia Town, Arizona        | 0.0024790000%                        |
| AZ63            | Payson Town, Arizona           | 0.1846614000%                        |
| AZ64            | Peoria City, Arizona           | 0.8747430000%                        |
| AZ65            | Phoenix City, Arizona          | 12.3275040000%                       |
| AZ66            | Pima County, Arizona           | 13.4612693000%                       |
| AZ67            | Pima Town, Arizona             | 0.0159618000%                        |
| AZ68            | Pinal County, Arizona          | 2.0334636000%                        |
| AZ69            | Pinetop-Lakeside Town, Arizona | 0.0729125000%                        |
| AZ70            | Prescott City, Arizona         | 0.5917289000%                        |
| AZ71            | Prescott Valley Town, Arizona  | 0.3471419000%                        |
| AZ72            | Quartzsite Town, Arizona       | 0.0183911000%                        |
| AZ73            | Queen Creek Town, Arizona      | 0.0637230000%                        |
| AZ74            | Safford City, Arizona          | 0.1929077000%                        |
| AZ75            | Sahuarita Town, Arizona        | 0.1510407000%                        |
| AZ76            | San Luis City, Arizona         | 0.0963840000%                        |
| AZ77            | Santa Cruz County, Arizona     | 0.2840860000%                        |
| AZ78            | Scottsdale City, Arizona       | 2.3114070000%                        |
| AZ79            | Sedona City, Arizona           | 0.0690392000%                        |
| AZ80            | Show Low City, Arizona         | 0.1441365000%                        |
| AZ81            | Sierra Vista City, Arizona     | 0.3084865000%                        |
| AZ82            | Snowflake Town, Arizona        | 0.0451290000%                        |
| AZ83            | Somerton City, Arizona         | 0.0449792000%                        |
| AZ84            | South Tucson City, Arizona     | 0.0578057000%                        |
| AZ85            | Springerville Town, Arizona    | 0.0740370000%                        |
| AZ86            | St. Johns City, Arizona        | 0.0826620000%                        |
| AZ87            | Star Valley Town, Arizona      | 0.0039970000%                        |
| AZ88            | Superior Town, Arizona         | 0.0168784000%                        |
| AZ89            | Surprise City, Arizona         | 0.5677140000%                        |
| AZ90            | Taylor Town, Arizona           | 0.0411380000%                        |
| AZ91            | Tempe City, Arizona            | 1.8943110000%                        |
| AZ92            | Thatcher Town, Arizona         | 0.0624092000%                        |
| AZ93            | Tolleson City, Arizona         | 0.1564110000%                        |
| AZ94            | Tombstone City, Arizona        | 0.0215180000%                        |
| AZ95            | Tucson City, Arizona           | 4.2720277000%                        |
| AZ96            | Tusayan Town, Arizona          | 0.0113096000%                        |
| AZ97            | Wellton Town, Arizona          | 0.0122488000%                        |
| AZ98            | Wickenburg Town, Arizona       | 0.0579300000%                        |

**Allocations are subject to change pursuant to a State-Subdivision Agreement, Allocation Statute, Statutory Trust, or voluntary redistribution.**

FINAL AGREEMENT

3.25.22

**Subdivisions with Consolidated Allocations - Qualified Subdivisions Only**

| <b>State ID</b> | <b>Qualifying Subdivision</b> | <b>Consolidated State Allocation</b> |
|-----------------|-------------------------------|--------------------------------------|
| AZ99            | Willcox City, Arizona         | 0.0443345000%                        |
| AZ100           | Williams City, Arizona        | 0.0324096000%                        |
| AZ101           | Winkelman Town, Arizona       | 0.0011420000%                        |
| AZ102           | Winslow City, Arizona         | 0.0950165000%                        |
| AZ103           | Yavapai County, Arizona       | 2.9740921000%                        |
| AZ104           | Youngtown, Arizona            | 0.0289650000%                        |
| AZ105           | Yuma City, Arizona            | 0.5285056000%                        |
| AZ106           | Yuma County, Arizona          | 1.3258824000%                        |

**Allocations are subject to change pursuant to a State-Subdivision Agreement, Allocation Statute, Statutory Trust, or voluntary redistribution.**

**Subdivisions with Consolidated Allocations - Qualified Subdivisions Only**

| State ID | Qualifying Subdivision        | Consolidated State Allocation |
|----------|-------------------------------|-------------------------------|
| AR1      | Adona City, Arkansas          | 0.0020790506%                 |
| AR2      | Alexander City, Arkansas      | 0.0103476018%                 |
| AR3      | Alicia Town, Arkansas         | 0.0002309579%                 |
| AR4      | Allport Town, Arkansas        | 0.0026587350%                 |
| AR5      | Alma City, Arkansas           | 0.1875236673%                 |
| AR6      | Almyra Town, Arkansas         | 0.0010881066%                 |
| AR7      | Alpena Town, Arkansas         | 0.0141319347%                 |
| AR8      | Alzheimer City, Arkansas      | 0.0071081808%                 |
| AR9      | Altus City, Arkansas          | 0.0161149675%                 |
| AR10     | Amagon Town, Arkansas         | 0.0016587759%                 |
| AR11     | Amity City, Arkansas          | 0.0105947297%                 |
| AR12     | Anthonyville Town, Arkansas   | 0.0010978372%                 |
| AR13     | Antoine Town, Arkansas        | 0.0010576270%                 |
| AR14     | Arkadelphia City, Arkansas    | 0.2710593166%                 |
| AR15     | Arkansas City, Arkansas       | 0.0026365550%                 |
| AR16     | Arkansas County, Arkansas     | 0.2272004928%                 |
| AR17     | Ash Flat City, Arkansas       | 0.0560964456%                 |
| AR18     | Ashdown City, Arkansas        | 0.0210645360%                 |
| AR19     | Ashley County, Arkansas       | 0.3024558569%                 |
| AR20     | Atkins City, Arkansas         | 0.0507540769%                 |
| AR21     | Aubrey Town, Arkansas         | 0.0021166850%                 |
| AR22     | Augusta City, Arkansas        | 0.0134645321%                 |
| AR23     | Austin City, Arkansas         | 0.0201747613%                 |
| AR24     | Avoca Town, Arkansas          | 0.0030227727%                 |
| AR25     | Bald Knob City, Arkansas      | 0.1048227005%                 |
| AR26     | Banks Town, Arkansas          | 0.0006822846%                 |
| AR27     | Barling City, Arkansas        | 0.1588678563%                 |
| AR28     | Bassett Town, Arkansas        | 0.0011499243%                 |
| AR29     | Batesville City, Arkansas     | 0.1318965785%                 |
| AR30     | Bauxite Town, Arkansas        | 0.0049816222%                 |
| AR31     | Baxter County, Arkansas       | 0.8690235470%                 |
| AR32     | Bay City, Arkansas            | 0.0250493472%                 |
| AR33     | Bearden City, Arkansas        | 0.0161101022%                 |
| AR34     | Beaver Town, Arkansas         | 0.0051365958%                 |
| AR35     | Beebe City, Arkansas          | 0.2412092213%                 |
| AR36     | Beedeville Town, Arkansas     | 0.0018030172%                 |
| AR37     | Bella Vista City, Arkansas    | 0.5136648745%                 |
| AR38     | Bellefonte Town, Arkansas     | 0.0008435545%                 |
| AR39     | Belleville City, Arkansas     | 0.0050880860%                 |
| AR40     | Ben Lomond Town, Arkansas     | 0.0012499489%                 |
| AR41     | Benton City, Arkansas         | 1.3762616667%                 |
| AR42     | Benton County, Arkansas       | 1.8942612236%                 |
| AR43     | Bentonville City, Arkansas    | 1.3212148347%                 |
| AR44     | Bergman Town, Arkansas        | 0.0080191338%                 |
| AR45     | Berryville City, Arkansas     | 0.1767673815%                 |
| AR46     | Bethel Heights City, Arkansas | 0.0550911920%                 |
| AR47     | Big Flat Town, Arkansas       | 0.0005552148%                 |
| AR48     | Bigelow Town, Arkansas        | 0.0028351731%                 |
| AR49     | Biggers Town, Arkansas        | 0.0002571446%                 |



**Allocations are subject to change pursuant to a State-Subdivision Agreement, Allocation Statute, Statutory Trust, or voluntary redistribution.**

**Subdivisions with Consolidated Allocations - Qualified Subdivisions Only**

| State ID | Qualifying Subdivision          | Consolidated State Allocation |
|----------|---------------------------------|-------------------------------|
| AR50     | Birdsong Town, Arkansas         | 0.0001210597%                 |
| AR51     | Black Oak Town, Arkansas        | 0.0003079439%                 |
| AR52     | Black Rock City, Arkansas       | 0.0020552966%                 |
| AR53     | Black Springs Town, Arkansas    | 0.0007714338%                 |
| AR54     | Blevins City, Arkansas          | 0.0042289340%                 |
| AR55     | Blue Eye Town, Arkansas         | 0.0007084713%                 |
| AR56     | Blue Mountain Town, Arkansas    | 0.0023457827%                 |
| AR57     | Bluff City Town, Arkansas       | 0.0001956131%                 |
| AR58     | Blytheville City, Arkansas      | 0.3444881956%                 |
| AR59     | Bodcaw Town, Arkansas           | 0.0004892473%                 |
| AR60     | Bonanza City, Arkansas          | 0.0271534397%                 |
| AR61     | Bono City, Arkansas             | 0.0166311169%                 |
| AR62     | Boone County, Arkansas          | 0.6844345049%                 |
| AR63     | Booneville City, Arkansas       | 0.2395670446%                 |
| AR64     | Bradford City, Arkansas         | 0.0196136795%                 |
| AR65     | Bradley City, Arkansas          | 0.0127167093%                 |
| AR66     | Bradley County, Arkansas        | 0.0903557767%                 |
| AR67     | Branch City, Arkansas           | 0.0001595527%                 |
| AR68     | Briarcliff City, Arkansas       | 0.0001841653%                 |
| AR69     | Brinkley City, Arkansas         | 0.0788794288%                 |
| AR70     | Brookland City, Arkansas        | 0.0336729211%                 |
| AR71     | Bryant City, Arkansas           | 1.0536173112%                 |
| AR72     | Buckner City, Arkansas          | 0.0065180504%                 |
| AR73     | Bull Shoals City, Arkansas      | 0.0692543217%                 |
| AR74     | Burdette Town, Arkansas         | 0.0001210597%                 |
| AR75     | Cabot City, Arkansas            | 0.9626014299%                 |
| AR76     | Caddo Valley Town, Arkansas     | 0.0447599031%                 |
| AR77     | Caldwell Town, Arkansas         | 0.0042239256%                 |
| AR78     | Cale Town, Arkansas             | 0.0007827384%                 |
| AR79     | Calhoun County, Arkansas        | 0.1397959405%                 |
| AR80     | Calico Rock City, Arkansas      | 0.0024459503%                 |
| AR81     | Calion City, Arkansas           | 0.0029361993%                 |
| AR82     | Camden City, Arkansas           | 0.4098542963%                 |
| AR83     | Cammack Village City, Arkansas  | 0.0112054660%                 |
| AR84     | Campbell Station City, Arkansas | 0.0043090681%                 |
| AR85     | Caraway City, Arkansas          | 0.0225855098%                 |
| AR86     | Carlisle City, Arkansas         | 0.1468534652%                 |
| AR87     | Carroll County, Arkansas        | 0.5928260605%                 |
| AR88     | Carthage City, Arkansas         | 0.0016610654%                 |
| AR89     | Casa Town, Arkansas             | 0.0015121018%                 |
| AR90     | Cash Town, Arkansas             | 0.0012319187%                 |
| AR91     | Caulksville Town, Arkansas      | 0.0006928738%                 |
| AR92     | Cave City, Arkansas             | 0.0850463202%                 |
| AR93     | Cave Springs City, Arkansas     | 0.0320796835%                 |
| AR94     | Cedarville City, Arkansas       | 0.0178802072%                 |
| AR95     | Centerton City, Arkansas        | 0.1131077079%                 |
| AR96     | Central City Town, Arkansas     | 0.0174268772%                 |
| AR97     | Charleston City, Arkansas       | 0.0410054775%                 |
| AR98     | Cherokee Village City, Arkansas | 0.2125413902%                 |

**Allocations are subject to change pursuant to a State-Subdivision Agreement, Allocation Statute, Statutory Trust, or voluntary redistribution.** FINAL AGREEMENT  
3.25.22

**Subdivisions with Consolidated Allocations - Qualified Subdivisions Only**

| State ID | Qualifying Subdivision        | Consolidated State Allocation |
|----------|-------------------------------|-------------------------------|
| AR99     | Cherry Valley City, Arkansas  | 0.0081466329%                 |
| AR100    | Chester Town, Arkansas        | 0.0004361585%                 |
| AR101    | Chicot County, Arkansas       | 0.2832352637%                 |
| AR102    | Chidester City, Arkansas      | 0.0007419559%                 |
| AR103    | Clarendon City, Arkansas      | 0.0270484068%                 |
| AR104    | Clark County, Arkansas        | 0.3342708117%                 |
| AR105    | Clarksville City, Arkansas    | 0.2458837581%                 |
| AR106    | Clay County, Arkansas         | 0.0479674136%                 |
| AR107    | Cleburne County, Arkansas     | 0.3503158049%                 |
| AR108    | Cleveland County, Arkansas    | 0.1143679597%                 |
| AR109    | Clinton City, Arkansas        | 0.0824034689%                 |
| AR110    | Coal Hill City, Arkansas      | 0.1328713526%                 |
| AR111    | Colt City, Arkansas           | 0.0085205444%                 |
| AR112    | Columbia County, Arkansas     | 0.0671663991%                 |
| AR113    | Concord Town, Arkansas        | 0.0150785188%                 |
| AR114    | Conway City, Arkansas         | 2.0922743015%                 |
| AR115    | Conway County, Arkansas       | 0.5138971203%                 |
| AR116    | Corning City, Arkansas        | 0.0191809554%                 |
| AR117    | Cotter City, Arkansas         | 0.0233925747%                 |
| AR118    | Cotton Plant City, Arkansas   | 0.0024986099%                 |
| AR119    | Cove Town, Arkansas           | 0.0001777260%                 |
| AR120    | Coy Town, Arkansas            | 0.0078196572%                 |
| AR121    | Craighead County, Arkansas    | 0.9265189050%                 |
| AR122    | Crawford County, Arkansas     | 0.9565887967%                 |
| AR123    | Crawfordsville Town, Arkansas | 0.0037229444%                 |
| AR124    | Crittenden County, Arkansas   | 0.4864689351%                 |
| AR125    | Cross County, Arkansas        | 0.3114968436%                 |
| AR126    | Crossett City, Arkansas       | 0.2482926464%                 |
| AR127    | Cushman City, Arkansas        | 0.0031235127%                 |
| AR128    | Daisy Town, Arkansas          | 0.0019036142%                 |
| AR129    | Dallas County, Arkansas       | 0.1170103816%                 |
| AR130    | Damascus Town, Arkansas       | 0.0328833141%                 |
| AR131    | Danville City, Arkansas       | 0.0554598088%                 |
| AR132    | Dardanelle City, Arkansas     | 0.1270318663%                 |
| AR133    | Datto Town, Arkansas          | 0.0002041989%                 |
| AR134    | De Queen City, Arkansas       | 0.1825177187%                 |
| AR135    | De Valls Bluff City, Arkansas | 0.0153369512%                 |
| AR136    | Decatur City, Arkansas        | 0.0461206088%                 |
| AR137    | Delaplaine Town, Arkansas     | 0.0012409338%                 |
| AR138    | Delight City, Arkansas        | 0.0019036142%                 |
| AR139    | Dell Town, Arkansas           | 0.0049627334%                 |
| AR140    | Denning Town, Arkansas        | 0.0066893371%                 |
| AR141    | Dermott City, Arkansas        | 0.0098811069%                 |
| AR142    | Des Arc City, Arkansas        | 0.0461902968%                 |
| AR143    | Desha County, Arkansas        | 0.1880442527%                 |
| AR144    | Dewitt City, Arkansas         | 0.0561472449%                 |
| AR145    | Diamond City, Arkansas        | 0.0067481498%                 |
| AR146    | Diaz City, Arkansas           | 0.0144799456%                 |
| AR147    | Dierks City, Arkansas         | 0.0109843817%                 |

**Allocations are subject to change pursuant to a State-Subdivision Agreement, Allocation Statute, Statutory Trust, or voluntary redistribution.** FINAL AGREEMENT  
3.25.22

**Subdivisions with Consolidated Allocations - Qualified Subdivisions Only**

| State ID | Qualifying Subdivision           | Consolidated State Allocation |
|----------|----------------------------------|-------------------------------|
| AR148    | Donaldson Town, Arkansas         | 0.0097288521%                 |
| AR149    | Dover City, Arkansas             | 0.0357561215%                 |
| AR150    | Drew County, Arkansas            | 0.4312385101%                 |
| AR151    | Dumas City, Arkansas             | 0.0345209116%                 |
| AR152    | Dyer City, Arkansas              | 0.0039248537%                 |
| AR153    | Dyess Town, Arkansas             | 0.0004842389%                 |
| AR154    | Earle City, Arkansas             | 0.0169920066%                 |
| AR155    | East Camden Town, Arkansas       | 0.0077825952%                 |
| AR156    | Edmondson Town, Arkansas         | 0.0080664988%                 |
| AR157    | Egypt Town, Arkansas             | 0.0007186312%                 |
| AR158    | El Dorado City, Arkansas         | 0.7549722601%                 |
| AR159    | Elaine City, Arkansas            | 0.0061272536%                 |
| AR160    | Elkins City, Arkansas            | 0.0584820092%                 |
| AR161    | Elm Springs City, Arkansas       | 0.0169270407%                 |
| AR162    | Emerson Town, Arkansas           | 0.0007712907%                 |
| AR163    | Emmet City, Arkansas             | 0.0006732695%                 |
| AR164    | England City, Arkansas           | 0.1277733929%                 |
| AR165    | Enola Town, Arkansas             | 0.0166283981%                 |
| AR166    | Etowah Town, Arkansas            | 0.0016945500%                 |
| AR167    | Eudora City, Arkansas            | 0.0090127967%                 |
| AR168    | Eureka Springs City, Arkansas    | 0.3891361972%                 |
| AR169    | Evening Shade City, Arkansas     | 0.0112877465%                 |
| AR170    | Everton Town, Arkansas           | 0.0023825585%                 |
| AR171    | Fairfield Bay City, Arkansas     | 0.0994183710%                 |
| AR172    | Fargo Town, Arkansas             | 0.0003540210%                 |
| AR173    | Farmington City, Arkansas        | 0.0908450240%                 |
| AR174    | Faulkner County, Arkansas        | 1.0072116540%                 |
| AR175    | Fayetteville City, Arkansas      | 2.1103658624%                 |
| AR176    | Felsenthal Town, Arkansas        | 0.0017181610%                 |
| AR177    | Fifty-Six City, Arkansas         | 0.0004614866%                 |
| AR178    | Fisher City, Arkansas            | 0.0019605666%                 |
| AR179    | Flippin City, Arkansas           | 0.0956901320%                 |
| AR180    | Fordyce City, Arkansas           | 0.0545063561%                 |
| AR181    | Foreman City, Arkansas           | 0.0020583016%                 |
| AR182    | Forrest City, Arkansas           | 0.2961090931%                 |
| AR183    | Fort Smith City, Arkansas        | 3.8434930088%                 |
| AR184    | Fouke City, Arkansas             | 0.0054372418%                 |
| AR185    | Fountain Hill Town, Arkansas     | 0.0007150537%                 |
| AR186    | Fountain Lake Town, Arkansas     | 0.0028270166%                 |
| AR187    | Fourche Town, Arkansas           | 0.0009659021%                 |
| AR188    | Franklin County, Arkansas        | 0.5981687154%                 |
| AR189    | Franklin Town, Arkansas          | 0.0147063245%                 |
| AR190    | Fredonia (Biscoe) Town, Arkansas | 0.0078030580%                 |
| AR191    | Friendship Town, Arkansas        | 0.0051302995%                 |
| AR192    | Fulton County, Arkansas          | 0.4958178657%                 |
| AR193    | Fulton Town, Arkansas            | 0.0066352466%                 |
| AR194    | Garfield Town, Arkansas          | 0.0074476060%                 |
| AR195    | Garland County, Arkansas         | 1.7334588443%                 |
| AR196    | Garland Town, Arkansas           | 0.0002891982%                 |

**Allocations are subject to change pursuant to a State-Subdivision Agreement, Allocation Statute, Statutory Trust, or voluntary redistribution.** FINAL AGREEMENT  
3.25.22

**Subdivisions with Consolidated Allocations - Qualified Subdivisions Only**

| State ID | Qualifying Subdivision            | Consolidated State Allocation |
|----------|-----------------------------------|-------------------------------|
| AR197    | Garner Town, Arkansas             | 0.0077934705%                 |
| AR198    | Gassville City, Arkansas          | 0.0727563250%                 |
| AR199    | Gateway Town, Arkansas            | 0.0062878080%                 |
| AR200    | Gentry City, Arkansas             | 0.0904861377%                 |
| AR201    | Georgetown, Arkansas              | 0.0040265954%                 |
| AR202    | Gilbert Town, Arkansas            | 0.0024831554%                 |
| AR203    | Gillett City, Arkansas            | 0.0114616089%                 |
| AR204    | Gillham Town, Arkansas            | 0.0013801668%                 |
| AR205    | Gilmore City, Arkansas            | 0.0000954454%                 |
| AR206    | Glenwood City, Arkansas           | 0.0480021861%                 |
| AR207    | Goshen Town, Arkansas             | 0.0031660124%                 |
| AR208    | Gosnell City, Arkansas            | 0.0272347186%                 |
| AR209    | Gould City, Arkansas              | 0.0171248002%                 |
| AR210    | Grady City, Arkansas              | 0.0313103962%                 |
| AR211    | Grannis City, Arkansas            | 0.0009242610%                 |
| AR212    | Grant County, Arkansas            | 0.2664481715%                 |
| AR213    | Gravette City, Arkansas           | 0.0803454535%                 |
| AR214    | Green Forest City, Arkansas       | 0.1176088116%                 |
| AR215    | Greenbrier City, Arkansas         | 0.0720066419%                 |
| AR216    | Greene County, Arkansas           | 0.5298528213%                 |
| AR217    | Greenland City, Arkansas          | 0.0237445924%                 |
| AR218    | Greenway City, Arkansas           | 0.0004757962%                 |
| AR219    | Greenwood City, Arkansas          | 0.2310067194%                 |
| AR220    | Greers Ferry City, Arkansas       | 0.0499860774%                 |
| AR221    | Griffithville Town, Arkansas      | 0.0045461792%                 |
| AR222    | Grubbs City, Arkansas             | 0.0056885194%                 |
| AR223    | Guion Town, Arkansas              | 0.0188333737%                 |
| AR224    | Gum Springs Town, Arkansas        | 0.0030512489%                 |
| AR225    | Gurdon City, Arkansas             | 0.0633258293%                 |
| AR226    | Guy City, Arkansas                | 0.0155481618%                 |
| AR227    | Hackett City, Arkansas            | 0.0171567108%                 |
| AR228    | Hamburg City, Arkansas            | 0.0524650830%                 |
| AR229    | Hampton City, Arkansas            | 0.0149258347%                 |
| AR230    | Hardy City, Arkansas              | 0.0225704847%                 |
| AR231    | Harrell Town, Arkansas            | 0.0015608978%                 |
| AR232    | Harrisburg City, Arkansas         | 0.0610374284%                 |
| AR233    | Harrison City, Arkansas           | 0.7509041666%                 |
| AR234    | Hartford City, Arkansas           | 0.0079703379%                 |
| AR235    | Hartman City, Arkansas            | 0.0041808536%                 |
| AR236    | Haskell City, Arkansas            | 0.0719017520%                 |
| AR237    | Hatfield Town, Arkansas           | 0.0003119506%                 |
| AR238    | Havana City, Arkansas             | 0.0028832535%                 |
| AR239    | Haynes Town, Arkansas             | 0.0021807923%                 |
| AR240    | Hazen City, Arkansas              | 0.0648458015%                 |
| AR241    | Heber Springs City, Arkansas      | 0.3767547633%                 |
| AR242    | Hector Town, Arkansas             | 0.0046732490%                 |
| AR243    | Helena-West Helena City, Arkansas | 0.1739214762%                 |
| AR244    | Hempstead County, Arkansas        | 0.2734659153%                 |
| AR245    | Hermitage City, Arkansas          | 0.0121839606%                 |

**Allocations are subject to change pursuant to a State-Subdivision Agreement, Allocation Statute, Statutory Trust, or voluntary redistribution.** FINAL AGREEMENT  
3.25.22

**Subdivisions with Consolidated Allocations - Qualified Subdivisions Only**

| State ID | Qualifying Subdivision        | Consolidated State Allocation |
|----------|-------------------------------|-------------------------------|
| AR246    | Hickory Ridge City, Arkansas  | 0.0037770349%                 |
| AR247    | Higden Town, Arkansas         | 0.0085654767%                 |
| AR248    | Higginson Town, Arkansas      | 0.0151972889%                 |
| AR249    | Highfill Town, Arkansas       | 0.0156011076%                 |
| AR250    | Highland City, Arkansas       | 0.0298718460%                 |
| AR251    | Hindsville Town, Arkansas     | 0.0033816590%                 |
| AR252    | Holland City, Arkansas        | 0.0148864831%                 |
| AR253    | Holly Grove City, Arkansas    | 0.0044608936%                 |
| AR254    | Hope City, Arkansas           | 0.2248866206%                 |
| AR255    | Horatio City, Arkansas        | 0.0029417800%                 |
| AR256    | Horseshoe Bend City, Arkansas | 0.1112109623%                 |
| AR257    | Horseshoe Lake Town, Arkansas | 0.0014319677%                 |
| AR258    | Hot Spring County, Arkansas   | 0.4782149797%                 |
| AR259    | Hot Springs City, Arkansas    | 3.5617977507%                 |
| AR260    | Houston Town, Arkansas        | 0.0052922849%                 |
| AR261    | Howard County, Arkansas       | 0.1730249760%                 |
| AR262    | Hoxie City, Arkansas          | 0.0120318489%                 |
| AR263    | Hughes City, Arkansas         | 0.0113608689%                 |
| AR264    | Humnoke City, Arkansas        | 0.0148176536%                 |
| AR265    | Humphrey City, Arkansas       | 0.0142685920%                 |
| AR266    | Hunter Town, Arkansas         | 0.0001735762%                 |
| AR267    | Huntington City, Arkansas     | 0.0062142563%                 |
| AR268    | Huntsville City, Arkansas     | 0.0854508543%                 |
| AR269    | Huttig City, Arkansas         | 0.0090756161%                 |
| AR270    | Imboden Town, Arkansas        | 0.0007621325%                 |
| AR271    | Independence County, Arkansas | 1.0893020276%                 |
| AR272    | Izard County, Arkansas        | 0.5513048629%                 |
| AR273    | Jackson County, Arkansas      | 0.1817241049%                 |
| AR274    | Jacksonport Town, Arkansas    | 0.0050680525%                 |
| AR275    | Jacksonville City, Arkansas   | 2.6389305280%                 |
| AR276    | Jasper City, Arkansas         | 0.0070526594%                 |
| AR277    | Jefferson County, Arkansas    | 0.5992841535%                 |
| AR278    | Jennette Town, Arkansas       | 0.0012409338%                 |
| AR279    | Jericho Town, Arkansas        | 0.0009641849%                 |
| AR280    | Jerome Town, Arkansas         | 0.0001957562%                 |
| AR281    | Johnson City, Arkansas        | 0.1307711237%                 |
| AR282    | Johnson County, Arkansas      | 0.3131687844%                 |
| AR283    | Joiner City, Arkansas         | 0.0294738943%                 |
| AR284    | Jonesboro City, Arkansas      | 2.1740597362%                 |
| AR285    | Judsonia City, Arkansas       | 0.0470208295%                 |
| AR286    | Junction City, Arkansas       | 0.0041819983%                 |
| AR287    | Keiser City, Arkansas         | 0.0065363668%                 |
| AR288    | Kensett City, Arkansas        | 0.0362397881%                 |
| AR289    | Kibler City, Arkansas         | 0.0431741065%                 |
| AR290    | Kingsland City, Arkansas      | 0.0062036672%                 |
| AR291    | Knobel City, Arkansas         | 0.0009218283%                 |
| AR292    | Knoxville Town, Arkansas      | 0.0058832739%                 |
| AR293    | Lafayette County, Arkansas    | 0.0910619584%                 |
| AR294    | Lafe Town, Arkansas           | 0.0028363178%                 |

**Allocations are subject to change pursuant to a State-Subdivision Agreement, Allocation Statute, Statutory Trust, or voluntary redistribution.**

**Subdivisions with Consolidated Allocations - Qualified Subdivisions Only**

| <b>State ID</b> | <b>Qualifying Subdivision</b> | <b>Consolidated State Allocation</b> |
|-----------------|-------------------------------|--------------------------------------|
| AR295           | Lagrange Town, Arkansas       | 0.0008239503%                        |
| AR296           | Lake City, Arkansas           | 0.0259733220%                        |
| AR297           | Lake View City, Arkansas      | 0.0047133160%                        |
| AR298           | Lake Village City, Arkansas   | 0.0224886334%                        |
| AR299           | Lakeview City, Arkansas       | 0.0193402219%                        |
| AR300           | Lamar City, Arkansas          | 0.1021685446%                        |
| AR301           | Lavaca City, Arkansas         | 0.0302604964%                        |
| AR302           | Lawrence County, Arkansas     | 0.4807663922%                        |
| AR303           | Leachville City, Arkansas     | 0.0232401768%                        |
| AR304           | Lead Hill Town, Arkansas      | 0.0069168607%                        |
| AR305           | Lee County, Arkansas          | 0.0989039387%                        |
| AR306           | Leola Town, Arkansas          | 0.0013687190%                        |
| AR307           | Lepanto City, Arkansas        | 0.0682260295%                        |
| AR308           | Leslie City, Arkansas         | 0.0254444370%                        |
| AR309           | Lewisville City, Arkansas     | 0.0166148039%                        |
| AR310           | Lincoln City, Arkansas        | 0.0464338472%                        |
| AR311           | Lincoln County, Arkansas      | 0.1387881111%                        |
| AR312           | Little Flock City, Arkansas   | 0.0530723850%                        |
| AR313           | Little River County, Arkansas | 0.3040825791%                        |
| AR314           | Little Rock City, Arkansas    | 6.7135694892%                        |
| AR315           | Lockesburg City, Arkansas     | 0.0062672021%                        |
| AR316           | Logan County, Arkansas        | 0.5058103018%                        |
| AR317           | London City, Arkansas         | 0.0142372538%                        |
| AR318           | Lonoke City, Arkansas         | 0.2452247983%                        |
| AR319           | Lonoke County, Arkansas       | 0.5819398431%                        |
| AR320           | Louann Town, Arkansas         | 0.0002119261%                        |
| AR321           | Luxora City, Arkansas         | 0.0119226662%                        |
| AR322           | Lynn Town, Arkansas           | 0.0001385175%                        |
| AR323           | Madison City, Arkansas        | 0.0058260353%                        |
| AR324           | Madison County, Arkansas      | 0.3196927018%                        |
| AR325           | Magazine City, Arkansas       | 0.0318730520%                        |
| AR326           | Magness Town, Arkansas        | 0.0014179443%                        |
| AR327           | Magnolia City, Arkansas       | 0.5824169272%                        |
| AR328           | Malvern City, Arkansas        | 0.3835695961%                        |
| AR329           | Mammoth Spring City, Arkansas | 0.0072408314%                        |
| AR330           | Manila City, Arkansas         | 0.0409124647%                        |
| AR331           | Mansfield City, Arkansas      | 0.0007997669%                        |
| AR332           | Marianna City, Arkansas       | 0.0846648246%                        |
| AR333           | Marie Town, Arkansas          | 0.0009849339%                        |
| AR334           | Marion City, Arkansas         | 0.1126915829%                        |
| AR335           | Marion County, Arkansas       | 0.3952336867%                        |
| AR336           | Marked Tree City, Arkansas    | 0.0992021520%                        |
| AR337           | Marmaduke City, Arkansas      | 0.0391761304%                        |
| AR338           | Marvell City, Arkansas        | 0.0610375715%                        |
| AR339           | Maumelle City, Arkansas       | 0.2572012688%                        |
| AR340           | Mayflower City, Arkansas      | 0.0608694329%                        |
| AR341           | Maynard Town, Arkansas        | 0.0013140561%                        |
| AR342           | McCaskill Town, Arkansas      | 0.0012894435%                        |
| AR343           | McCrary City, Arkansas        | 0.0147483949%                        |

**Allocations are subject to change pursuant to a State-Subdivision Agreement, Allocation Statute, Statutory Trust, or voluntary redistribution.**

**Subdivisions with Consolidated Allocations - Qualified Subdivisions Only**

| <b>State ID</b> | <b>Qualifying Subdivision</b>    | <b>Consolidated State Allocation</b> |
|-----------------|----------------------------------|--------------------------------------|
| AR344           | McDougal Town, Arkansas          | 0.0001189133%                        |
| AR345           | McGehee City, Arkansas           | 0.0429993856%                        |
| AR346           | McNab Town, Arkansas             | 0.0009151028%                        |
| AR347           | Mcrae City, Arkansas             | 0.0307843730%                        |
| AR348           | Melbourne City, Arkansas         | 0.0687295865%                        |
| AR349           | Mena City, Arkansas              | 0.7716866592%                        |
| AR350           | Menifee Town, Arkansas           | 0.0106144770%                        |
| AR351           | Midland Town, Arkansas           | 0.0002701664%                        |
| AR352           | Miller County, Arkansas          | 0.3769094507%                        |
| AR353           | Mineral Springs City, Arkansas   | 0.0133569235%                        |
| AR354           | Minturn Town, Arkansas           | 0.0002323889%                        |
| AR355           | Mississippi County, Arkansas     | 0.4561503415%                        |
| AR356           | Mitchellville City, Arkansas     | 0.0000190318%                        |
| AR357           | Monette City, Arkansas           | 0.0230987974%                        |
| AR358           | Monroe County, Arkansas          | 0.0751267203%                        |
| AR359           | Montgomery County, Arkansas      | 0.2264091685%                        |
| AR360           | Monticello City, Arkansas        | 0.0526747196%                        |
| AR361           | Montrose City, Arkansas          | 0.0059883068%                        |
| AR362           | Moorefield Town, Arkansas        | 0.0009616092%                        |
| AR363           | Moro Town, Arkansas              | 0.0019858947%                        |
| AR364           | Morrilton City, Arkansas         | 0.2597150469%                        |
| AR365           | Morrison Bluff Town, Arkansas    | 0.0001732900%                        |
| AR366           | Mount Ida City, Arkansas         | 0.0133550632%                        |
| AR367           | Mount Pleasant Town, Arkansas    | 0.0122294653%                        |
| AR368           | Mount Vernon Town, Arkansas      | 0.0071675659%                        |
| AR369           | Mountain Home City, Arkansas     | 0.8447100025%                        |
| AR370           | Mountain Pine City, Arkansas     | 0.0111311989%                        |
| AR371           | Mountainburg City, Arkansas      | 0.0505877986%                        |
| AR372           | Mulberry City, Arkansas          | 0.0839496278%                        |
| AR373           | Murfreesboro City, Arkansas      | 0.0401878235%                        |
| AR374           | Nashville City, Arkansas         | 0.1174004630%                        |
| AR375           | Nevada County, Arkansas          | 0.1042972498%                        |
| AR376           | Newark City, Arkansas            | 0.0743959259%                        |
| AR377           | Newport City, Arkansas           | 0.2957024125%                        |
| AR378           | Newton County, Arkansas          | 0.2538955941%                        |
| AR379           | Norfork City, Arkansas           | 0.0071735760%                        |
| AR380           | Norman Town, Arkansas            | 0.0054255078%                        |
| AR381           | Norphlet City, Arkansas          | 0.0199309247%                        |
| AR382           | North Little Rock City, Arkansas | 1.6145764729%                        |
| AR383           | Oak Grove Heights Town, Arkansas | 0.0108133813%                        |
| AR384           | Oak Grove Town, Arkansas         | 0.0031881924%                        |
| AR385           | Oakhaven Town, Arkansas          | 0.0008458440%                        |
| AR386           | Oden Town, Arkansas              | 0.0002086349%                        |
| AR387           | Ogden City, Arkansas             | 0.0000829960%                        |
| AR388           | Oil Trough Town, Arkansas        | 0.0018456600%                        |
| AR389           | O'Kean Town, Arkansas            | 0.0001714297%                        |
| AR390           | Okolona Town, Arkansas           | 0.0019046158%                        |
| AR391           | Ola City, Arkansas               | 0.0262882776%                        |
| AR392           | Omaha Town, Arkansas             | 0.0030405167%                        |

**Allocations are subject to change pursuant to a State-Subdivision Agreement, Allocation Statute, Statutory Trust, or voluntary redistribution.** FINAL AGREEMENT  
3.25.22

**Subdivisions with Consolidated Allocations - Qualified Subdivisions Only**

| State ID | Qualifying Subdivision         | Consolidated State Allocation |
|----------|--------------------------------|-------------------------------|
| AR393    | Oppelo City, Arkansas          | 0.0090335457%                 |
| AR394    | Osceola City, Arkansas         | 0.2492878833%                 |
| AR395    | Ouachita County, Arkansas      | 0.2913601460%                 |
| AR396    | Oxford City, Arkansas          | 0.0264156336%                 |
| AR397    | Ozan Town, Arkansas            | 0.0011369025%                 |
| AR398    | Ozark City, Arkansas           | 0.1131238778%                 |
| AR399    | Palestine City, Arkansas       | 0.0190803585%                 |
| AR400    | Pangburn City, Arkansas        | 0.0157168727%                 |
| AR401    | Paragould City, Arkansas       | 1.0056390223%                 |
| AR402    | Paris City, Arkansas           | 0.1616167421%                 |
| AR403    | Parkdale City, Arkansas        | 0.0007150537%                 |
| AR404    | Parkin City, Arkansas          | 0.0145157198%                 |
| AR405    | Patmos Town, Arkansas          | 0.0012638292%                 |
| AR406    | Patterson City, Arkansas       | 0.0019780244%                 |
| AR407    | Pea Ridge City, Arkansas       | 0.1099874863%                 |
| AR408    | Peach Orchard City, Arkansas   | 0.0002743162%                 |
| AR409    | Perla Town, Arkansas           | 0.0015089537%                 |
| AR410    | Perry County, Arkansas         | 0.2411764522%                 |
| AR411    | Perry Town, Arkansas           | 0.0054813155%                 |
| AR412    | Perrytown, Arkansas            | 0.0014218079%                 |
| AR413    | Perryville City, Arkansas      | 0.0413931262%                 |
| AR414    | Phillips County, Arkansas      | 0.3245121955%                 |
| AR415    | Piggott City, Arkansas         | 0.3895380125%                 |
| AR416    | Pike County, Arkansas          | 0.3481536152%                 |
| AR417    | Pindall Town, Arkansas         | 0.0030350790%                 |
| AR418    | Pine Bluff City, Arkansas      | 0.9840818047%                 |
| AR419    | Pineville Town, Arkansas       | 0.0022012551%                 |
| AR420    | Plainview City, Arkansas       | 0.0125505741%                 |
| AR421    | Pleasant Plains Town, Arkansas | 0.0024498139%                 |
| AR422    | Plumerville City, Arkansas     | 0.0292462276%                 |
| AR423    | Pocahontas City, Arkansas      | 0.4671181241%                 |
| AR424    | Poinsett County, Arkansas      | 0.4009911787%                 |
| AR425    | Polk County, Arkansas          | 0.0691418478%                 |
| AR426    | Pollard City, Arkansas         | 0.0004521853%                 |
| AR427    | Pope County, Arkansas          | 0.8568421621%                 |
| AR428    | Portia Town, Arkansas          | 0.0009455824%                 |
| AR429    | Portland City, Arkansas        | 0.0081334680%                 |
| AR430    | Pottsville City, Arkansas      | 0.0356473681%                 |
| AR431    | Powhatan Town, Arkansas        | 0.0001556891%                 |
| AR432    | Poyen Town, Arkansas           | 0.0022812461%                 |
| AR433    | Prairie County, Arkansas       | 0.0903177130%                 |
| AR434    | Prairie Grove City, Arkansas   | 0.0877670159%                 |
| AR435    | Prattsville Town, Arkansas     | 0.0011406231%                 |
| AR436    | Prescott City, Arkansas        | 0.0925564594%                 |
| AR437    | Pulaski County, Arkansas       | 2.3536109191%                 |
| AR438    | Pyatt Town, Arkansas           | 0.0061435666%                 |
| AR439    | Quitman City, Arkansas         | 0.0720876345%                 |
| AR440    | Randolph County, Arkansas      | 0.0533049170%                 |
| AR441    | Ratcliff City, Arkansas        | 0.0038192484%                 |



**Allocations are subject to change pursuant to a State-Subdivision Agreement, Allocation Statute, Statutory Trust, or voluntary redistribution.**

**Subdivisions with Consolidated Allocations - Qualified Subdivisions Only**

| State ID | Qualifying Subdivision          | Consolidated State Allocation |
|----------|---------------------------------|-------------------------------|
| AR442    | Ravenden Springs Town, Arkansas | 0.0001143342%                 |
| AR443    | Ravenden Town, Arkansas         | 0.0021246984%                 |
| AR444    | Rector City, Arkansas           | 0.0056501695%                 |
| AR445    | Redfield City, Arkansas         | 0.0199888788%                 |
| AR446    | Reed Town, Arkansas             | 0.0009294125%                 |
| AR447    | Reyno City, Arkansas            | 0.0001714297%                 |
| AR448    | Rison City, Arkansas            | 0.0266158258%                 |
| AR449    | Rockport City, Arkansas         | 0.0466258829%                 |
| AR450    | Roe Town, Arkansas              | 0.0006297682%                 |
| AR451    | Rogers City, Arkansas           | 1.7409808606%                 |
| AR452    | Rondo Town, Arkansas            | 0.0001282146%                 |
| AR453    | Rose Bud Town, Arkansas         | 0.0201332633%                 |
| AR454    | Rosston Town, Arkansas          | 0.0012719857%                 |
| AR455    | Rudy Town, Arkansas             | 0.0043610122%                 |
| AR456    | Russell Town, Arkansas          | 0.0072738867%                 |
| AR457    | Russellville City, Arkansas     | 0.9171601007%                 |
| AR458    | Salem City, Arkansas            | 0.0044962385%                 |
| AR459    | Salesville City, Arkansas       | 0.0064404921%                 |
| AR460    | Saline County, Arkansas         | 1.0800200662%                 |
| AR461    | Scott County, Arkansas          | 0.3380405487%                 |
| AR462    | Scranton City, Arkansas         | 0.0072753177%                 |
| AR463    | Searcy City, Arkansas           | 0.9880873649%                 |
| AR464    | Searcy County, Arkansas         | 0.2116252857%                 |
| AR465    | Sebastian County, Arkansas      | 2.1934833834%                 |
| AR466    | Sedgwick Town, Arkansas         | 0.0005311746%                 |
| AR467    | Sevier County, Arkansas         | 0.2613059949%                 |
| AR468    | Shannon Hills City, Arkansas    | 0.0498163648%                 |
| AR469    | Sharp County, Arkansas          | 0.2811885530%                 |
| AR470    | Sheridan City, Arkansas         | 0.2276671308%                 |
| AR471    | Sherrill Town, Arkansas         | 0.0025761682%                 |
| AR472    | Sherwood City, Arkansas         | 0.4241829888%                 |
| AR473    | Shirley Town, Arkansas          | 0.0009145304%                 |
| AR474    | Sidney Town, Arkansas           | 0.0035774152%                 |
| AR475    | Siloam Springs City, Arkansas   | 0.7477783644%                 |
| AR476    | Smackover City, Arkansas        | 0.0008007686%                 |
| AR477    | Smithville Town, Arkansas       | 0.0001624146%                 |
| AR478    | South Lead Hill Town, Arkansas  | 0.0018313504%                 |
| AR479    | Sparkman City, Arkansas         | 0.0035065824%                 |
| AR480    | Springdale City, Arkansas       | 2.0136786333%                 |
| AR481    | Springtown, Arkansas            | 0.0002924895%                 |
| AR482    | St Francis County, Arkansas     | 0.2044215163%                 |
| AR483    | St. Charles Town, Arkansas      | 0.0024664131%                 |
| AR484    | St. Francis City, Arkansas      | 0.0007137659%                 |
| AR485    | St. Joe Town, Arkansas          | 0.0076757020%                 |
| AR486    | St. Paul Town, Arkansas         | 0.0041619648%                 |
| AR487    | Stamps City, Arkansas           | 0.0180207281%                 |
| AR488    | Star City, Arkansas             | 0.0564865270%                 |
| AR489    | Stephens City, Arkansas         | 0.0116586529%                 |
| AR490    | Stone County, Arkansas          | 0.2837768844%                 |

**Allocations are subject to change pursuant to a State-Subdivision Agreement, Allocation Statute, Statutory Trust, or voluntary redistribution.** FINAL AGREEMENT  
3.25.22

**Subdivisions with Consolidated Allocations - Qualified Subdivisions Only**

| State ID | Qualifying Subdivision         | Consolidated State Allocation |
|----------|--------------------------------|-------------------------------|
| AR491    | Strawberry Town, Arkansas      | 0.0006928738%                 |
| AR492    | Strong City, Arkansas          | 0.0029361993%                 |
| AR493    | Stuttgart City, Arkansas       | 0.2203815101%                 |
| AR494    | Subiaco Town, Arkansas         | 0.0109146937%                 |
| AR495    | Success Town, Arkansas         | 0.0001784415%                 |
| AR496    | Sulphur Rock Town, Arkansas    | 0.0032654646%                 |
| AR497    | Sulphur Springs City, Arkansas | 0.0120908047%                 |
| AR498    | Summit City, Arkansas          | 0.0074467474%                 |
| AR499    | Sunset Town, Arkansas          | 0.0016041130%                 |
| AR500    | Swifton City, Arkansas         | 0.0178930859%                 |
| AR501    | Taylor City, Arkansas          | 0.0014103602%                 |
| AR502    | Texarkana City, Arkansas       | 0.7683955804%                 |
| AR503    | Thornton City, Arkansas        | 0.0022437548%                 |
| AR504    | Tillar City, Arkansas          | 0.0003265465%                 |
| AR505    | Tinsman Town, Arkansas         | 0.0003150987%                 |
| AR506    | Tollette Town, Arkansas        | 0.0032731918%                 |
| AR507    | Tontitown City, Arkansas       | 0.0610355681%                 |
| AR508    | Traskwood City, Arkansas       | 0.0177678764%                 |
| AR509    | Trumann City, Arkansas         | 0.2319945153%                 |
| AR510    | Tuckerman City, Arkansas       | 0.0405439909%                 |
| AR511    | Tull Town, Arkansas            | 0.0030797252%                 |
| AR512    | Tupelo Town, Arkansas          | 0.0005171511%                 |
| AR513    | Turrell City, Arkansas         | 0.0090687475%                 |
| AR514    | Twin Groves Town, Arkansas     | 0.0156102657%                 |
| AR515    | Tyronza City, Arkansas         | 0.0382955139%                 |
| AR516    | Ulm Town, Arkansas             | 0.0000897216%                 |
| AR517    | Union County, Arkansas         | 0.4520045466%                 |
| AR518    | Valley Springs Town, Arkansas  | 0.0032716177%                 |
| AR519    | Van Buren City, Arkansas       | 1.7649031789%                 |
| AR520    | Van Buren County, Arkansas     | 0.3641848711%                 |
| AR521    | Vandervoort Town, Arkansas     | 0.0000659675%                 |
| AR522    | Victoria Town, Arkansas        | 0.0005446257%                 |
| AR523    | Vilonia City, Arkansas         | 0.1035441323%                 |
| AR524    | Viola Town, Arkansas           | 0.0032700437%                 |
| AR525    | Wabbaseka Town, Arkansas       | 0.0082530968%                 |
| AR526    | Waldenburg Town, Arkansas      | 0.0023526513%                 |
| AR527    | Waldo City, Arkansas           | 0.0028426141%                 |
| AR528    | Waldron City, Arkansas         | 0.1501465474%                 |
| AR529    | Walnut Ridge City, Arkansas    | 0.0315460763%                 |
| AR530    | Ward City, Arkansas            | 0.1482609634%                 |
| AR531    | Warren City, Arkansas          | 0.1331456688%                 |
| AR532    | Washington City, Arkansas      | 0.0014218079%                 |
| AR533    | Washington County, Arkansas    | 2.0141562897%                 |
| AR534    | Watson City, Arkansas          | 0.0000569524%                 |
| AR535    | Weiner City, Arkansas          | 0.0115016760%                 |
| AR536    | Weldon Town, Arkansas          | 0.0015514534%                 |
| AR537    | West Fork City, Arkansas       | 0.0278779379%                 |
| AR538    | West Memphis City, Arkansas    | 0.6402086383%                 |
| AR539    | West Point Town, Arkansas      | 0.0031173596%                 |

**Allocations are subject to change pursuant to a State-Subdivision Agreement, Allocation Statute, Statutory Trust, or voluntary redistribution.**

**Subdivisions with Consolidated Allocations - Qualified Subdivisions Only**

| <b>State ID</b> | <b>Qualifying Subdivision</b>     | <b>Consolidated State Allocation</b> |
|-----------------|-----------------------------------|--------------------------------------|
| AR540           | Western Grove Town, Arkansas      | 0.0057204300%                        |
| AR541           | Wheatley City, Arkansas           | 0.0050976735%                        |
| AR542           | Whelen Springs Town, Arkansas     | 0.0002381128%                        |
| AR543           | White County, Arkansas            | 0.9979591705%                        |
| AR544           | White Hall City, Arkansas         | 0.0551959387%                        |
| AR545           | Wickes Town, Arkansas             | 0.0001422380%                        |
| AR546           | Widener Town, Arkansas            | 0.0014565804%                        |
| AR547           | Wiederkehr Village City, Arkansas | 0.0015955272%                        |
| AR548           | Williford Town, Arkansas          | 0.0025041906%                        |
| AR549           | Willisville Town, Arkansas        | 0.0003913692%                        |
| AR550           | Wilmar City, Arkansas             | 0.0018078825%                        |
| AR551           | Wilmot City, Arkansas             | 0.0171605744%                        |
| AR552           | Wilson City, Arkansas             | 0.0038733390%                        |
| AR553           | Wilton City, Arkansas             | 0.0002323889%                        |
| AR554           | Winchester Town, Arkansas         | 0.0011094280%                        |
| AR555           | Winslow City, Arkansas            | 0.0059329284%                        |
| AR556           | Winthrop City, Arkansas           | 0.0004315794%                        |
| AR557           | Woodruff County, Arkansas         | 0.2136270641%                        |
| AR558           | Wooster Town, Arkansas            | 0.0052930004%                        |
| AR559           | Wrightsville City, Arkansas       | 0.0089014675%                        |
| AR560           | Wynne City, Arkansas              | 0.1541190523%                        |
| AR561           | Yell County, Arkansas             | 0.5032932325%                        |
| AR562           | Yellville City, Arkansas          | 0.0268081476%                        |
| AR563           | Zinc Town, Arkansas               | 0.0018492375%                        |
| AR564           | Keo Town, Arkansas                | 0.0137063654%                        |
| AR565           | Letona Town, Arkansas             | 0.0096119422%                        |
| AR567           | Lexa Town, Arkansas               | 0.0073056542%                        |
| AR568           | Lonsdale Town, Arkansas           | 0.0009432928%                        |
| AR569           | Lowell City, Arkansas             | 0.2449366017%                        |
| AR570           | Marshall City, Arkansas           | 0.0391797079%                        |
| AR571           | McNeil City, Arkansas             | 0.0006390694%                        |
| AR572           | Mountain View City, Arkansas      | 0.1444262605%                        |
| AR573           | Nimmons Town, Arkansas            | 0.0001405209%                        |

**Subdivisions with Consolidated Allocations - Qualified Subdivisions Only**

| <b>State ID</b> | <b>Qualifying Subdivision</b>    | <b>Consolidated State Allocation</b> |
|-----------------|----------------------------------|--------------------------------------|
| CA1             | Adelanto City, California        |                                      |
| CA2             | Agoura Hills City, California    |                                      |
| CA3             | Alameda City, California         |                                      |
| CA4             | Alameda County, California       |                                      |
| CA5             | Albany City, California          |                                      |
| CA6             | Alhambra City, California        |                                      |
| CA7             | Aliso Viejo City, California     |                                      |
| CA9             | Amador County, California        |                                      |
| CA10            | American Canyon City, California |                                      |
| CA11            | Anaheim City, California         |                                      |
| CA12            | Anderson City, California        |                                      |
| CA13            | Antioch City, California         |                                      |
| CA14            | Apple Valley Town, California    |                                      |
| CA15            | Arcadia City, California         |                                      |
| CA16            | Arcata City, California          |                                      |
| CA17            | Arroyo Grande City, California   |                                      |
| CA18            | Artesia City, California         |                                      |
| CA19            | Arvin City, California           |                                      |
| CA20            | Atascadero City, California      |                                      |
| CA21            | Atwater City, California         |                                      |
| CA22            | Auburn City, California          |                                      |
| CA23            | Avenal City, California          |                                      |
| CA24            | Azusa City, California           |                                      |
| CA25            | Bakersfield City, California     |                                      |
| CA26            | Baldwin Park City, California    |                                      |
| CA27            | Banning City, California         |                                      |
| CA28            | Barstow City, California         |                                      |
| CA29            | Beaumont City, California        |                                      |
| CA30            | Bell City, California            |                                      |
| CA31            | Bell Gardens City, California    |                                      |
| CA32            | Bellflower City, California      |                                      |
| CA33            | Belmont City, California         |                                      |
| CA34            | Benicia City, California         |                                      |
| CA35            | Berkeley City, California        |                                      |
| CA36            | Beverly Hills City, California   |                                      |
| CA37            | Blythe City, California          |                                      |
| CA38            | Brawley City, California         |                                      |
| CA39            | Brea City, California            |                                      |
| CA40            | Brentwood City, California       |                                      |
| CA41            | Buena Park City, California      |                                      |
| CA42            | Burbank City, California         |                                      |
| CA43            | Burlingame City, California      |                                      |
| CA44            | Butte County, California         |                                      |
| CA45            | Calabasas City, California       |                                      |
| CA46            | Calaveras County, California     |                                      |
| CA47            | Calexico City, California        |                                      |
| CA48            | California City, California      |                                      |

Allocations in California will be made in accordance with the California State-Subdivision Agreement.

**Subdivisions with Consolidated Allocations - Qualified Subdivisions Only**

| <b>State ID</b> | <b>Qualifying Subdivision</b>       | <b>Consolidated State Allocation</b> |
|-----------------|-------------------------------------|--------------------------------------|
| CA49            | Camarillo City, California          |                                      |
| CA50            | Campbell City, California           |                                      |
| CA51            | Canyon Lake City, California        |                                      |
| CA52            | Capitola City, California           |                                      |
| CA53            | Carlsbad City, California           |                                      |
| CA54            | Carpinteria City, California        |                                      |
| CA55            | Carson City, California             |                                      |
| CA56            | Cathedral City, California          |                                      |
| CA57            | Ceres City, California              |                                      |
| CA58            | Cerritos City, California           |                                      |
| CA59            | Chico City, California              |                                      |
| CA60            | Chino City, California              |                                      |
| CA61            | Chino Hills City, California        |                                      |
| CA62            | Chowchilla City, California         |                                      |
| CA63            | Chula Vista City, California        |                                      |
| CA64            | Citrus Heights City, California     |                                      |
| CA65            | Claremont City, California          |                                      |
| CA66            | Clayton City, California            |                                      |
| CA67            | Clearlake City, California          |                                      |
| CA68            | Clovis City, California             |                                      |
| CA69            | Coachella City, California          |                                      |
| CA70            | Coalinga City, California           |                                      |
| CA71            | Colton City, California             |                                      |
| CA72            | Colusa County, California           |                                      |
| CA73            | Commerce City, California           |                                      |
| CA74            | Compton City, California            |                                      |
| CA75            | Concord City, California            |                                      |
| CA76            | Contra Costa County, California     |                                      |
| CA77            | Corcoran City, California           |                                      |
| CA78            | Corona City, California             |                                      |
| CA79            | Coronado City, California           |                                      |
| CA80            | Costa Mesa City, California         |                                      |
| CA81            | Covina City, California             |                                      |
| CA82            | Cudahy City, California             |                                      |
| CA83            | Culver City, California             |                                      |
| CA84            | Cupertino City, California          |                                      |
| CA85            | Cypress City, California            |                                      |
| CA86            | Daly City, California               |                                      |
| CA87            | Dana Point City, California         |                                      |
| CA88            | Danville Town, California           |                                      |
| CA89            | Davis City, California              |                                      |
| CA90            | Del Norte County, California        |                                      |
| CA91            | Delano City, California             |                                      |
| CA92            | Desert Hot Springs City, California |                                      |
| CA93            | Diamond Bar City, California        |                                      |
| CA94            | Dinuba City, California             |                                      |
| CA95            | Dixon City, California              |                                      |

Allocations in California will be made in accordance with the California State-Subdivision Agreement.

**Subdivisions with Consolidated Allocations - Qualified Subdivisions Only**

| <b>State ID</b> | <b>Qualifying Subdivision</b>                    | <b>Consolidated State Allocation</b> |
|-----------------|--|--------------------------------------|
| CA96            | Downey City, California                          |                                      |
| CA97            | Duarte City, California                          |                                      |
| CA98            | Dublin City, California                          |                                      |
| CA99            | East Palo Alto City, California                  |                                      |
| CA100           | Eastvale City, California                        |                                      |
| CA101           | El Cajon City, California                        |                                      |
| CA102           | El Centro City, California                       |                                      |
| CA103           | El Cerrito City, California                      |                                      |
| CA104           | El Dorado County, California                     |                                      |
| CA105           | El Monte City, California                        |                                      |
| CA106           | El Paso De Robles (Paso Robles) City, California |                                      |
| CA107           | El Segundo City, California                      |                                      |
| CA108           | Elk Grove City, California                       |                                      |
| CA109           | Emeryville City, California                      |                                      |
| CA110           | Encinitas City, California                       |                                      |
| CA111           | Escondido City, California                       |                                      |
| CA112           | Eureka City, California                          |                                      |
| CA113           | Exeter City, California                          |                                      |
| CA114           | Fairfield City, California                       |                                      |
| CA115           | Farmersville City, California                    |                                      |
| CA116           | Fillmore City, California                        |                                      |
| CA117           | Folsom City, California                          |                                      |
| CA118           | Fontana City, California                         |                                      |
| CA119           | Fortuna City, California                         |                                      |
| CA120           | Foster City, California                          |                                      |
| CA121           | Fountain Valley City, California                 |                                      |
| CA122           | Fremont City, California                         |                                      |
| CA123           | Fresno City, California                          |                                      |
| CA124           | Fresno County, California                        |                                      |
| CA125           | Fullerton City, California                       |                                      |
| CA126           | Galt City, California                            |                                      |
| CA127           | Garden Grove City, California                    |                                      |
| CA128           | Gardena City, California                         |                                      |
| CA129           | Gilroy City, California                          |                                      |
| CA130           | Glendale City, California                        |                                      |
| CA131           | Glendora City, California                        |                                      |
| CA132           | Glenn County, California                         |                                      |
| CA133           | Goleta City, California                          |                                      |
| CA134           | Grand Terrace City, California                   |                                      |
| CA135           | Grass Valley City, California                    |                                      |
| CA136           | Greenfield City, California                      |                                      |
| CA137           | Grover Beach City, California                    |                                      |
| CA138           | Half Moon Bay City, California                   |                                      |
| CA139           | Hanford City, California                         |                                      |
| CA140           | Hawaiian Gardens City, California                |                                      |
| CA141           | Hawthorne City, California                       |                                      |

Allocations in California will be made in accordance with the California State-Subdivision Agreement.

**Subdivisions with Consolidated Allocations - Qualified Subdivisions Only**

| <b>State ID</b> | <b>Qualifying Subdivision</b>         | <b>Consolidated State Allocation</b> |
|-----------------|---------------------------------------|--------------------------------------|
| CA142           | Hayward City, California              |                                      |
| CA143           | Healdsburg City, California           |                                      |
| CA144           | Hemet City, California                |                                      |
| CA145           | Hercules City, California             |                                      |
| CA146           | Hermosa Beach City, California        |                                      |
| CA147           | Hesperia City, California             |                                      |
| CA148           | Highland City, California             |                                      |
| CA149           | Hillsborough Town, California         |                                      |
| CA150           | Hollister City, California            |                                      |
| CA151           | Humboldt County, California           |                                      |
| CA152           | Huntington Beach City, California     |                                      |
| CA153           | Huntington Park City, California      |                                      |
| CA154           | Imperial Beach City, California       |                                      |
| CA155           | Imperial City, California             |                                      |
| CA156           | Imperial County, California           |                                      |
| CA157           | Indio City, California                |                                      |
| CA158           | Inglewood City, California            |                                      |
| CA159           | Inyo County, California               |                                      |
| CA160           | Irvine City, California               |                                      |
| CA161           | Jurupa Valley City, California        |                                      |
| CA162           | Kerman City, California               |                                      |
| CA163           | Kern County, California               |                                      |
| CA164           | King City, California                 |                                      |
| CA165           | Kings County, California              |                                      |
| CA166           | Kingsburg City, California            |                                      |
| CA167           | La Cañada Flintridge City, California |                                      |
| CA168           | La Habra City, California             |                                      |
| CA169           | La Mesa City, California              |                                      |
| CA170           | La Mirada City, California            |                                      |
| CA171           | La Palma City, California             |                                      |
| CA172           | La Puente City, California            |                                      |
| CA173           | La Quinta City, California            |                                      |
| CA174           | La Verne City, California             |                                      |
| CA175           | Lafayette City, California            |                                      |
| CA176           | Laguna Beach City, California         |                                      |
| CA177           | Laguna Hills City, California         |                                      |
| CA178           | Laguna Niguel City, California        |                                      |
| CA179           | Laguna Woods City, California         |                                      |
| CA180           | Lake County, California               |                                      |
| CA181           | Lake Elsinore City, California        |                                      |
| CA182           | Lake Forest City, California          |                                      |
| CA183           | Lakeport City, California             |                                      |
| CA184           | Lakewood City, California             |                                      |
| CA185           | Lancaster City, California            |                                      |
| CA186           | Larkspur City, California             |                                      |
| CA187           | Lassen County, California             |                                      |
| CA188           | Lathrop City, California              |                                      |

Allocations in California will be made in accordance with the California State-Subdivision Agreement.

**Subdivisions with Consolidated Allocations - Qualified Subdivisions Only**

| <b>State ID</b> | <b>Qualifying Subdivision</b>    | <b>Consolidated State Allocation</b> |
|-----------------|----------------------------------|--------------------------------------|
| CA189           | Lawndale City, California        |                                      |
| CA190           | Lemon Grove City, California     |                                      |
| CA191           | Lemoore City, California         |                                      |
| CA192           | Lincoln City, California         |                                      |
| CA193           | Lindsay City, California         |                                      |
| CA194           | Livermore City, California       |                                      |
| CA195           | Livingston City, California      |                                      |
| CA196           | Lodi City, California            |                                      |
| CA197           | Loma Linda City, California      |                                      |
| CA198           | Lomita City, California          |                                      |
| CA199           | Lompoc City, California          |                                      |
| CA200           | Long Beach City, California      |                                      |
| CA201           | Los Alamitos City, California    |                                      |
| CA202           | Los Altos City, California       |                                      |
| CA203           | Los Angeles City, California     |                                      |
| CA204           | Los Angeles County, California   |                                      |
| CA205           | Los Banos City, California       |                                      |
| CA206           | Los Gatos Town, California       |                                      |
| CA207           | Lynwood City, California         |                                      |
| CA208           | Madera City, California          |                                      |
| CA209           | Madera County, California        |                                      |
| CA210           | Malibu City, California          |                                      |
| CA211           | Manhattan Beach City, California |                                      |
| CA212           | Manteca City, California         |                                      |
| CA213           | Marin County, California         |                                      |
| CA214           | Marina City, California          |                                      |
| CA215           | Mariposa County, California      |                                      |
| CA216           | Martinez City, California        |                                      |
| CA217           | Marysville City, California      |                                      |
| CA218           | Maywood City, California         |                                      |
| CA219           | McFarland City, California       |                                      |
| CA220           | Mendocino County, California     |                                      |
| CA221           | Mendota City, California         |                                      |
| CA222           | Menifee City, California         |                                      |
| CA223           | Menlo Park City, California      |                                      |
| CA224           | Merced City, California          |                                      |
| CA225           | Merced County, California        |                                      |
| CA226           | Mill Valley City, California     |                                      |
| CA227           | Millbrae City, California        |                                      |
| CA228           | Milpitas City, California        |                                      |
| CA229           | Mission Viejo City, California   |                                      |
| CA230           | Modesto City, California         |                                      |
| CA231           | Modoc County, California         |                                      |
| CA232           | Mono County, California          |                                      |
| CA233           | Monrovia City, California        |                                      |
| CA234           | Montclair City, California       |                                      |
| CA235           | Montebello City, California      |                                      |

Allocations in California will be made in accordance with the California State-Subdivision Agreement.



**Subdivisions with Consolidated Allocations - Qualified Subdivisions Only**

| <b>State ID</b> | <b>Qualifying Subdivision</b>         | <b>Consolidated State Allocation</b> |
|-----------------|---------------------------------------|--------------------------------------|
| CA236           | Monterey City, California             |                                      |
| CA237           | Monterey County, California           |                                      |
| CA238           | Monterey Park City, California        |                                      |
| CA239           | Moorpark City, California             |                                      |
| CA240           | Moraga Town, California               |                                      |
| CA241           | Moreno Valley City, California        |                                      |
| CA242           | Morgan Hill City, California          |                                      |
| CA243           | Morro Bay City, California            |                                      |
| CA244           | Mountain View City, California        |                                      |
| CA245           | Murrieta City, California             |                                      |
| CA246           | Napa City, California                 |                                      |
| CA247           | Napa County, California               |                                      |
| CA248           | National City, California             |                                      |
| CA249           | Nevada County, California             |                                      |
| CA250           | Newark City, California               |                                      |
| CA251           | Newman City, California               |                                      |
| CA252           | Newport Beach City, California        |                                      |
| CA253           | Norco City, California                |                                      |
| CA254           | Norwalk City, California              |                                      |
| CA255           | Novato City, California               |                                      |
| CA256           | Oakdale City, California              |                                      |
| CA257           | Oakland City, California              |                                      |
| CA258           | Oakley City, California               |                                      |
| CA259           | Oceanside City, California            |                                      |
| CA260           | Ontario City, California              |                                      |
| CA261           | Orange City, California               |                                      |
| CA262           | Orange County, California             |                                      |
| CA263           | Orange Cove City, California          |                                      |
| CA264           | Orinda City, California               |                                      |
| CA265           | Oroville City, California             |                                      |
| CA266           | Oxnard City, California               |                                      |
| CA267           | Pacific Grove City, California        |                                      |
| CA268           | Pacifica City, California             |                                      |
| CA269           | Palm Desert City, California          |                                      |
| CA270           | Palm Springs City, California         |                                      |
| CA271           | Palmdale City, California             |                                      |
| CA272           | Palo Alto City, California            |                                      |
| CA273           | Palos Verdes Estates City, California |                                      |
| CA274           | Paramount City, California            |                                      |
| CA275           | Parlier City, California              |                                      |
| CA276           | Pasadena City, California             |                                      |
| CA277           | Patterson City, California            |                                      |
| CA278           | Perris City, California               |                                      |
| CA279           | Petaluma City, California             |                                      |
| CA280           | Pico Rivera City, California          |                                      |
| CA281           | Piedmont City, California             |                                      |
| CA282           | Pinole City, California               |                                      |

Allocations in California will be made in accordance with the California State-Subdivision Agreement.

**Allocations are subject to change pursuant to a State-Subdivision Agreement, Allocation Statute, Statutory Trust, or voluntary redistribution.**

**Subdivisions with Consolidated Allocations - Qualified Subdivisions Only**

| <b>State ID</b> | <b>Qualifying Subdivision</b>               | <b>Consolidated State Allocation</b> |
|-----------------|---|--------------------------------------|
| CA283           | Pittsburg City, California                  |                                      |
| CA284           | Placentia City, California                  |                                      |
| CA285           | Placer County, California                   |                                      |
| CA286           | Placerville City, California                |                                      |
| CA287           | Pleasant Hill City, California              |                                      |
| CA288           | Pleasanton City, California                 |                                      |
| CA289           | Plumas County, California                   |                                      |
| CA290           | Pomona City, California                     |                                      |
| CA291           | Port Hueneme City, California               |                                      |
| CA292           | Porterville City, California                |                                      |
| CA293           | Poway City, California                      |                                      |
| CA294           | Rancho Cordova City, California             |                                      |
| CA295           | Rancho Cucamonga City, California           |                                      |
| CA296           | Rancho Mirage City, California              |                                      |
| CA297           | Rancho Palos Verdes City, California        |                                      |
| CA298           | Rancho Santa Margarita City, California     |                                      |
| CA299           | Red Bluff City, California                  |                                      |
| CA300           | Redding City, California                    |                                      |
| CA301           | Redlands City, California                   |                                      |
| CA302           | Redondo Beach City, California              |                                      |
| CA303           | Redwood City, California                    |                                      |
| CA304           | Reedley City, California                    |                                      |
| CA305           | Rialto City, California                     |                                      |
| CA306           | Richmond City, California                   |                                      |
| CA307           | Ridgecrest City, California                 |                                      |
| CA308           | Ripon City, California                      |                                      |
| CA309           | Riverbank City, California                  |                                      |
| CA310           | Riverside City, California                  |                                      |
| CA311           | Riverside County, California                |                                      |
| CA312           | Rocklin City, California                    |                                      |
| CA313           | Rohnert Park City, California               |                                      |
| CA314           | Rosemead City, California                   |                                      |
| CA315           | Roseville City, California                  |                                      |
| CA316           | Sacramento City, California                 |                                      |
| CA317           | Sacramento County, California               |                                      |
| CA318           | Salinas City, California                    |                                      |
| CA319           | San Anselmo Town, California                |                                      |
| CA320           | San Benito County, California               |                                      |
| CA321           | San Bernardino City, California             |                                      |
| CA322           | San Bernardino County, California           |                                      |
| CA323           | San Bruno City, California                  |                                      |
| CA324           | San Buenaventura (Ventura) City, California |                                      |
| CA325           | San Carlos City, California                 |                                      |
| CA326           | San Clemente City, California               |                                      |
| CA327           | San Diego City, California                  |                                      |
| CA328           | San Diego County, California                |                                      |

Allocations in California will be made in accordance with the California State-Subdivision Agreement.

**Subdivisions with Consolidated Allocations - Qualified Subdivisions Only**

| <b>State ID</b> | <b>Qualifying Subdivision</b>        | <b>Consolidated State Allocation</b> |
|-----------------|--------------------------------------|--------------------------------------|
| CA329           | San Dimas City, California           |                                      |
| CA330           | San Fernando City, California        |                                      |
| CA331           | San Francisco City, California       |                                      |
| CA332           | San Gabriel City, California         |                                      |
| CA333           | San Jacinto City, California         |                                      |
| CA334           | San Joaquin County, California       |                                      |
| CA335           | San Jose City, California            |                                      |
| CA336           | San Juan Capistrano City, California |                                      |
| CA337           | San Leandro City, California         |                                      |
| CA338           | San Luis Obispo City, California     |                                      |
| CA339           | San Luis Obispo County, California   |                                      |
| CA340           | San Marcos City, California          |                                      |
| CA341           | San Marino City, California          |                                      |
| CA342           | San Mateo City, California           |                                      |
| CA343           | San Mateo County, California         |                                      |
| CA344           | San Pablo City, California           |                                      |
| CA345           | San Rafael City, California          |                                      |
| CA346           | San Ramon City, California           |                                      |
| CA347           | Sanger City, California              |                                      |
| CA348           | Santa Ana City, California           |                                      |
| CA349           | Santa Barbara City, California       |                                      |
| CA350           | Santa Barbara County, California     |                                      |
| CA351           | Santa Clara City, California         |                                      |
| CA352           | Santa Clara County, California       |                                      |
| CA353           | Santa Clarita City, California       |                                      |
| CA354           | Santa Cruz City, California          |                                      |
| CA355           | Santa Cruz County, California        |                                      |
| CA356           | Santa Fe Springs City, California    |                                      |
| CA357           | Santa Maria City, California         |                                      |
| CA358           | Santa Monica City, California        |                                      |
| CA359           | Santa Paula City, California         |                                      |
| CA360           | Santa Rosa City, California          |                                      |
| CA361           | Santee City, California              |                                      |
| CA362           | Saratoga City, California            |                                      |
| CA363           | Scotts Valley City, California       |                                      |
| CA364           | Seal Beach City, California          |                                      |
| CA365           | Seaside City, California             |                                      |
| CA366           | Selma City, California               |                                      |
| CA367           | Shafter City, California             |                                      |
| CA368           | Shasta County, California            |                                      |
| CA369           | Shasta Lake City, California         |                                      |
| CA371           | Sierra Madre City, California        |                                      |
| CA372           | Signal Hill City, California         |                                      |
| CA373           | Simi Valley City, California         |                                      |
| CA374           | Siskiyou County, California          |                                      |
| CA375           | Solana Beach City, California        |                                      |
| CA376           | Solano County, California            |                                      |

Allocations in California will be made in accordance with the California State-Subdivision Agreement.

**Subdivisions with Consolidated Allocations - Qualified Subdivisions Only**

| <b>State ID</b> | <b>Qualifying Subdivision</b>        | <b>Consolidated State Allocation</b> |
|-----------------|--------------------------------------|--------------------------------------|
| CA377           | Soledad City, California             |                                      |
| CA378           | Sonoma City, California              |                                      |
| CA379           | Sonoma County, California            |                                      |
| CA380           | South El Monte City, California      |                                      |
| CA381           | South Gate City, California          |                                      |
| CA382           | South Lake Tahoe City, California    |                                      |
| CA383           | South Pasadena City, California      |                                      |
| CA384           | South San Francisco City, California |                                      |
| CA385           | Stanislaus County, California        |                                      |
| CA386           | Stanton City, California             |                                      |
| CA387           | Stockton City, California            |                                      |
| CA388           | Suisun City, California              |                                      |
| CA389           | Sunnyvale City, California           |                                      |
| CA390           | Susanville City, California          |                                      |
| CA391           | Sutter County, California            |                                      |
| CA392           | Tehachapi City, California           |                                      |
| CA393           | Tehama County, California            |                                      |
| CA394           | Temecula City, California            |                                      |
| CA395           | Temple City, California              |                                      |
| CA396           | Thousand Oaks City, California       |                                      |
| CA397           | Torrance City, California            |                                      |
| CA398           | Tracy City, California               |                                      |
| CA399           | Trinity County, California           |                                      |
| CA400           | Truckee Town, California             |                                      |
| CA401           | Tulare City, California              |                                      |
| CA402           | Tulare County, California            |                                      |
| CA403           | Tuolumne County, California          |                                      |
| CA404           | Turlock City, California             |                                      |
| CA405           | Tustin City, California              |                                      |
| CA406           | Twentynine Palms City, California    |                                      |
| CA407           | Ukiah City, California               |                                      |
| CA408           | Union City, California               |                                      |
| CA409           | Upland City, California              |                                      |
| CA410           | Vacaville City, California           |                                      |
| CA411           | Vallejo City, California             |                                      |
| CA412           | Ventura County, California           |                                      |
| CA413           | Victorville City, California         |                                      |
| CA414           | Visalia City, California             |                                      |
| CA415           | Vista City, California               |                                      |
| CA416           | Walnut City, California              |                                      |
| CA417           | Walnut Creek City, California        |                                      |
| CA418           | Wasco City, California               |                                      |
| CA419           | Watsonville City, California         |                                      |
| CA420           | West Covina City, California         |                                      |
| CA421           | West Hollywood City, California      |                                      |
| CA422           | West Sacramento City, California     |                                      |
| CA423           | Westminster City, California         |                                      |

Allocations in California will be made in accordance with the California State-Subdivision Agreement.

**Allocations are subject to change pursuant to a State-Subdivision Agreement, Allocation Statute, Statutory Trust, or voluntary redistribution.** FINAL AGREEMENT 3.25.22

**Subdivisions with Consolidated Allocations - Qualified Subdivisions Only**

| <b>State ID</b> | <b>Qualifying Subdivision</b> | <b>Consolidated State Allocation</b>  |
|-----------------|-------------------------------|---|
| CA424           | Whittier City, California     | Allocations in California will be made in accordance with the California State-Subdivision Agreement. |
| CA425           | Wildomar City, California     |   |
| CA426           | Windsor Town, California      |   |
| CA427           | Woodland City, California     |   |
| CA428           | Yolo County, California       |   |
| CA429           | Yorba Linda City, California  |   |
| CA430           | Yuba City, California         |   |
| CA431           | Yuba County, California       |   |
| CA432           | Yucaipa City, California      |   |
| CA433           | Yucca Valley Town, California |   |

**Allocations are subject to change pursuant to a State-Subdivision Agreement, Allocation Statute, Statutory Trust, or voluntary redistribution.**

**Subdivisions with Consolidated Allocations - Qualified Subdivisions Only**

| State ID | Qualifying Subdivision          | Consolidated State Allocation |
|----------|---------------------------------|-------------------------------|
| CO1      | Adams County, Colorado          | 6.4563067236%                 |
| CO2      | Alamosa City, Colorado          | 0.0745910871%                 |
| CO3      | Alamosa County, Colorado        | 0.4334718288%                 |
| CO4      | Arapahoe County, Colorado       | 4.8467256550%                 |
| CO5      | Archuleta County, Colorado      | 0.1370425096%                 |
| CO6      | Arvada City, Colorado           | 1.2841799450%                 |
| CO7      | Aurora City, Colorado           | 4.2914496137%                 |
| CO8      | Baca County, Colorado           | 0.0592396985%                 |
| CO9      | Bent County, Colorado           | 0.1133427512%                 |
| CO10     | Black Hawk City, Colorado       | 0.0260393489%                 |
| CO11     | Boulder City, Colorado          | 1.8402051032%                 |
| CO12     | Boulder County, Colorado        | 2.8040191342%                 |
| CO13     | Brighton City, Colorado         | 0.1405791210%                 |
| CO14     | Broomfield City, Colorado       | 1.0013917112%                 |
| CO15     | Cañon City, Colorado            | 0.3070751207%                 |
| CO16     | Castle Pines City, Colorado     | 0.0073662408%                 |
| CO17     | Castle Rock Town, Colorado      | 0.4961417855%                 |
| CO18     | Centennial City, Colorado       | 0.0476600277%                 |
| CO19     | Chaffee County, Colorado        | 0.3604069298%                 |
| CO20     | Cheyenne County, Colorado       | 0.0159109271%                 |
| CO21     | Clear Creek County, Colorado    | 0.1380433961%                 |
| CO22     | Colorado Springs City, Colorado | 9.6056573895%                 |
| CO23     | Commerce City, Colorado         | 0.4459216299%                 |
| CO24     | Conejos County, Colorado        | 0.2108486947%                 |
| CO25     | Costilla County, Colorado       | 0.0552334207%                 |
| CO26     | Crowley County, Colorado        | 0.0933584380%                 |
| CO27     | Custer County, Colorado         | 0.0412185507%                 |
| CO28     | Delta County, Colorado          | 0.5440118792%                 |
| CO29     | Denver City, Colorado           | 15.0041699144%                |
| CO30     | Dolores County, Colorado        | 0.0352358134%                 |
| CO31     | Douglas County, Colorado        | 2.6394119072%                 |
| CO32     | Durango City, Colorado          | 0.2380966286%                 |
| CO33     | Eagle County, Colorado          | 0.6187127797%                 |
| CO34     | El Paso County, Colorado        | 2.2654220766%                 |
| CO35     | Elbert County, Colorado         | 0.2804372613%                 |
| CO36     | Englewood City, Colorado        | 0.6035403160%                 |
| CO37     | Erie Town, Colorado             | 0.0550006818%                 |
| CO38     | Evans City, Colorado            | 0.1783043118%                 |
| CO39     | Federal Heights City, Colorado  | 0.1079698153%                 |
| CO40     | Firestone Town, Colorado        | 0.0578836029%                 |
| CO41     | Fort Collins City, Colorado     | 1.1954809288%                 |
| CO42     | Fort Morgan City, Colorado      | 0.1301284524%                 |
| CO43     | Fountain City, Colorado         | 0.1186014119%                 |
| CO44     | Frederick Town, Colorado        | 0.0483214578%                 |
| CO45     | Fremont County, Colorado        | 0.6866476799%                 |
| CO46     | Fruita City, Colorado           | 0.0482720145%                 |
| CO47     | Garfield County, Colorado       | 0.8376446894%                 |
| CO48     | Gilpin County, Colorado         | 0.0300906083%                 |
| CO49     | Golden City, Colorado           | 0.3661894352%                 |

**Allocations are subject to change pursuant to a State-Subdivision Agreement, Allocation Statute, Statutory Trust, or voluntary redistribution.** FINAL AGREEMENT  
3.25.22

**Subdivisions with Consolidated Allocations - Qualified Subdivisions Only**

| State ID | Qualifying Subdivision           | Consolidated State Allocation |
|----------|----------------------------------|-------------------------------|
| CO50     | Grand County, Colorado           | 0.2036540033%                 |
| CO51     | Grand Junction City, Colorado    | 1.0740385726%                 |
| CO52     | Greeley City, Colorado           | 1.2128607699%                 |
| CO53     | Greenwood Village City, Colorado | 0.3058723632%                 |
| CO54     | Gunnison County, Colorado        | 0.1912939834%                 |
| CO55     | Hinsdale County, Colorado        | 0.0112390306%                 |
| CO56     | Hudson Town, Colorado            | 0.0002554118%                 |
| CO57     | Huerfano County, Colorado        | 0.2504945278%                 |
| CO58     | Jackson County, Colorado         | 0.0309834115%                 |
| CO59     | Jefferson County, Colorado       | 6.2301417879%                 |
| CO60     | Johnstown, Colorado              | 0.0880406820%                 |
| CO61     | Kiowa County, Colorado           | 0.0142237522%                 |
| CO62     | Kit Carson County, Colorado      | 0.0939715175%                 |
| CO63     | La Plata County, Colorado        | 0.5745585865%                 |
| CO64     | Lafayette City, Colorado         | 0.1923606122%                 |
| CO65     | Lake County, Colorado            | 0.0989843273%                 |
| CO66     | Lakewood City, Colorado          | 1.6765864702%                 |
| CO67     | Larimer County, Colorado         | 3.6771380213%                 |
| CO68     | Las Animas County, Colorado      | 0.6303942510%                 |
| CO69     | Lincoln County, Colorado         | 0.0819433053%                 |
| CO70     | Littleton City, Colorado         | 0.9911426404%                 |
| CO71     | Logan County, Colorado           | 0.2819912214%                 |
| CO72     | Lone Tree City, Colorado         | 0.1937076023%                 |
| CO73     | Longmont City, Colorado          | 0.8513027113%                 |
| CO74     | Louisville City, Colorado        | 0.0837469407%                 |
| CO75     | Loveland City, Colorado          | 1.5095861119%                 |
| CO76     | Mesa County, Colorado            | 1.7687427882%                 |
| CO77     | Mineral County, Colorado         | 0.0039157682%                 |
| CO78     | Moffat County, Colorado          | 0.2325862894%                 |
| CO79     | Montezuma County, Colorado       | 0.4428801804%                 |
| CO80     | Montrose City, Colorado          | 0.0375815957%                 |
| CO81     | Montrose County, Colorado        | 0.5319658200%                 |
| CO82     | Morgan County, Colorado          | 0.3376035258%                 |
| CO83     | Northglenn City, Colorado        | 0.1972243635%                 |
| CO84     | Otero County, Colorado           | 0.4486069596%                 |
| CO85     | Ouray County, Colorado           | 0.0534887895%                 |
| CO86     | Park County, Colorado            | 0.1673691348%                 |
| CO87     | Parker Town, Colorado            | 0.3247124678%                 |
| CO88     | Phillips County, Colorado        | 0.0713973011%                 |
| CO89     | Pitkin County, Colorado          | 0.1746622577%                 |
| CO90     | Prowers County, Colorado         | 0.1726881656%                 |
| CO91     | Pueblo City, Colorado            | 2.5730616529%                 |
| CO92     | Pueblo County, Colorado          | 3.1025919095%                 |
| CO93     | Rio Blanco County, Colorado      | 0.1012968741%                 |
| CO94     | Rio Grande County, Colorado      | 0.2526177695%                 |
| CO95     | Routt County, Colorado           | 0.2323178565%                 |
| CO96     | Saguache County, Colorado        | 0.0666194156%                 |
| CO97     | San Juan County, Colorado        | 0.0097000947%                 |
| CO98     | San Miguel County, Colorado      | 0.1004727271%                 |

**Allocations are subject to change pursuant to a State-Subdivision Agreement, Allocation Statute, Statutory Trust, or voluntary redistribution.**

FINAL AGREEMENT

3.25.22

**Subdivisions with Consolidated Allocations - Qualified Subdivisions Only**

| <b>State ID</b> | <b>Qualifying Subdivision</b>    | <b>Consolidated State Allocation</b> |
|-----------------|----------------------------------|--------------------------------------|
| CO99            | Sedgwick County, Colorado        | 0.0618109352%                        |
| CO100           | Sheridan City, Colorado          | 0.2306795787%                        |
| CO101           | Steamboat Springs City, Colorado | 0.1513646932%                        |
| CO102           | Sterling City, Colorado          | 0.0995110857%                        |
| CO103           | Summit County, Colorado          | 0.3761345614%                        |
| CO104           | Superior Town, Colorado          | 0.0014920421%                        |
| CO105           | Teller County, Colorado          | 0.6218972779%                        |
| CO106           | Thornton City, Colorado          | 1.0031200434%                        |
| CO107           | Washington County, Colorado      | 0.0356553080%                        |
| CO108           | Weld County, Colorado            | 2.2921158443%                        |
| CO109           | Wellington Town, Colorado        | 0.0235131848%                        |
| CO110           | Westminster City, Colorado       | 1.1920065086%                        |
| CO111           | Wheat Ridge City, Colorado       | 0.3438324783%                        |
| CO112           | Windsor Town, Colorado           | 0.0900350795%                        |
| CO113           | Yuma County, Colorado            | 0.0992146077%                        |



**Allocations are subject to change pursuant to a State-Subdivision Agreement, Allocation Statute, Statutory Trust, or voluntary redistribution.** FINAL AGREEMENT  
3.25.22

**Subdivisions with Consolidated Allocations - Qualified Subdivisions Only**

| State ID | Qualifying Subdivision          | Consolidated State Allocation |
|----------|---------------------------------|-------------------------------|
| CT1      | Andover Town, Connecticut       | 0.0513214640%                 |
| CT2      | Ansonia City, Connecticut       | 0.5316052437%                 |
| CT3      | Ashford Town, Connecticut       | 0.1096965130%                 |
| CT4      | Avon Town, Connecticut          | 0.5494886534%                 |
| CT5      | Barkhamsted Town, Connecticut   | 0.0620629520%                 |
| CT6      | Beacon Falls Town, Connecticut  | 0.1953947308%                 |
| CT7      | Berlin Town, Connecticut        | 0.5215629385%                 |
| CT8      | Bethany Town, Connecticut       | 0.1039156068%                 |
| CT9      | Bethel Town, Connecticut        | 0.3522422145%                 |
| CT10     | Bethlehem Town, Connecticut     | 0.0078647202%                 |
| CT11     | Bloomfield Town, Connecticut    | 0.4888368136%                 |
| CT12     | Bolton Town, Connecticut        | 0.1520831395%                 |
| CT13     | Bozrah Town, Connecticut        | 0.0582057867%                 |
| CT14     | Branford Town, Connecticut      | 0.8903816954%                 |
| CT15     | Bridgeport City, Connecticut    | 3.2580743095%                 |
| CT16     | Bridgewater Town, Connecticut   | 0.0118125935%                 |
| CT17     | Bristol City, Connecticut       | 1.3355768908%                 |
| CT18     | Brookfield Town, Connecticut    | 0.3087903124%                 |
| CT19     | Brooklyn Town, Connecticut      | 0.1880661562%                 |
| CT20     | Burlington Town, Connecticut    | 0.2348761319%                 |
| CT21     | Canaan Town, Connecticut        | 0.0343343640%                 |
| CT22     | Canterbury Town, Connecticut    | 0.1354310071%                 |
| CT23     | Canton Town, Connecticut        | 0.2669011966%                 |
| CT24     | Chaplin Town, Connecticut       | 0.0523959290%                 |
| CT25     | Cheshire Town, Connecticut      | 0.9783113499%                 |
| CT26     | Chester Town, Connecticut       | 0.0772387574%                 |
| CT27     | Clinton Town, Connecticut       | 0.5348726093%                 |
| CT28     | Colchester Town, Connecticut    | 0.6134395770%                 |
| CT29     | Colebrook Town, Connecticut     | 0.0296870114%                 |
| CT30     | Columbia Town, Connecticut      | 0.1005666237%                 |
| CT31     | Cornwall Town, Connecticut      | 0.0486027928%                 |
| CT32     | Coventry Town, Connecticut      | 0.3460011479%                 |
| CT33     | Cromwell Town, Connecticut      | 0.4750451453%                 |
| CT34     | Danbury City, Connecticut       | 1.1556465907%                 |
| CT35     | Darien Town, Connecticut        | 0.6429649345%                 |
| CT36     | Deep River Town, Connecticut    | 0.0924563595%                 |
| CT37     | Derby City, Connecticut         | 0.3503125449%                 |
| CT38     | Durham Town, Connecticut        | 0.0079309232%                 |
| CT39     | East Granby Town, Connecticut   | 0.1455975170%                 |
| CT40     | East Haddam Town, Connecticut   | 0.3145696377%                 |
| CT41     | East Hampton Town, Connecticut  | 0.4637546663%                 |
| CT42     | East Hartford Town, Connecticut | 1.2645454069%                 |
| CT43     | East Haven Town, Connecticut    | 0.8590923735%                 |
| CT44     | East Lyme Town, Connecticut     | 0.6375826296%                 |
| CT45     | East Windsor Town, Connecticut  | 0.2419743793%                 |
| CT46     | Eastford Town, Connecticut      | 0.0446651958%                 |
| CT47     | Easton Town, Connecticut        | 0.1354961231%                 |
| CT48     | Ellington Town, Connecticut     | 0.4010047839%                 |
| CT49     | Enfield Town, Connecticut       | 0.9173431190%                 |

**Allocations are subject to change pursuant to a State-Subdivision Agreement, Allocation Statute, Statutory Trust, or voluntary redistribution.**

**Subdivisions with Consolidated Allocations - Qualified Subdivisions Only**

| <b>State ID</b> | <b>Qualifying Subdivision</b>   | <b>Consolidated State Allocation</b> |
|-----------------|---------------------------------|--------------------------------------|
| CT50            | Essex Town, Connecticut         | 0.1431870357%                        |
| CT51            | Fairfield Town, Connecticut     | 1.4212308415%                        |
| CT52            | Farmington Town, Connecticut    | 0.6572091547%                        |
| CT53            | Franklin Town, Connecticut      | 0.0446032416%                        |
| CT54            | Glastonbury Town, Connecticut   | 1.0420644550%                        |
| CT55            | Goshen Town, Connecticut        | 0.0030464255%                        |
| CT56            | Granby Town, Connecticut        | 0.2928405247%                        |
| CT57            | Greenwich Town, Connecticut     | 1.5644702467%                        |
| CT58            | Griswold Town, Connecticut      | 0.3865570141%                        |
| CT59            | Groton Town, Connecticut        | 1.4033874500%                        |
| CT60            | Guilford Town, Connecticut      | 0.8399392493%                        |
| CT61            | Haddam Town, Connecticut        | 0.0151716553%                        |
| CT62            | Hamden Town, Connecticut        | 1.7724359413%                        |
| CT63            | Hampton Town, Connecticut       | 0.0429454985%                        |
| CT64            | Hartford City, Connecticut      | 5.3268549899%                        |
| CT65            | Hartland Town, Connecticut      | 0.0359782738%                        |
| CT66            | Harwinton Town, Connecticut     | 0.0126363764%                        |
| CT67            | Hebron Town, Connecticut        | 0.1593443254%                        |
| CT68            | Kent Town, Connecticut          | 0.0835899976%                        |
| CT69            | Killingly Town, Connecticut     | 0.6116898413%                        |
| CT70            | Killingworth Town, Connecticut  | 0.2652963170%                        |
| CT71            | Lebanon Town, Connecticut       | 0.2746607824%                        |
| CT72            | Ledyard Town, Connecticut       | 0.5514380850%                        |
| CT73            | Lisbon Town, Connecticut        | 0.1156355161%                        |
| CT74            | Litchfield Town, Connecticut    | 0.3481982974%                        |
| CT75            | Lyme Town, Connecticut          | 0.0023141411%                        |
| CT76            | Madison Town, Connecticut       | 0.7594223560%                        |
| CT77            | Manchester Town, Connecticut    | 1.3929765818%                        |
| CT78            | Mansfield Town, Connecticut     | 0.3058754037%                        |
| CT79            | Marlborough Town, Connecticut   | 0.0766010346%                        |
| CT80            | Meriden City, Connecticut       | 1.8508778149%                        |
| CT81            | Middlebury Town, Connecticut    | 0.0276033951%                        |
| CT82            | Middlefield Town, Connecticut   | 0.0075627554%                        |
| CT83            | Middletown City, Connecticut    | 1.5343128975%                        |
| CT84            | Milford City, Connecticut       | 1.8215679630%                        |
| CT85            | Monroe Town, Connecticut        | 0.4307375445%                        |
| CT86            | Montville Town, Connecticut     | 0.5806185940%                        |
| CT87            | Morris Town, Connecticut        | 0.0099785725%                        |
| CT88            | Naugatuck Borough, Connecticut  | 1.0644527326%                        |
| CT89            | New Britain City, Connecticut   | 1.5740557511%                        |
| CT90            | New Canaan Town, Connecticut    | 0.6136187204%                        |
| CT91            | New Fairfield Town, Connecticut | 0.2962030448%                        |
| CT92            | New Hartford Town, Connecticut  | 0.1323482193%                        |
| CT93            | New Haven City, Connecticut     | 5.8061427601%                        |
| CT94            | New London City, Connecticut    | 1.0536729060%                        |
| CT95            | New Milford Town, Connecticut   | 1.0565475001%                        |
| CT96            | Newington Town, Connecticut     | 0.7132456565%                        |
| CT97            | Newtown, Connecticut            | 0.5964476353%                        |
| CT98            | Norfolk Town, Connecticut       | 0.0442819100%                        |

**Allocations are subject to change pursuant to a State-Subdivision Agreement, Allocation Statute, Statutory Trust, or voluntary redistribution.**

**Subdivisions with Consolidated Allocations - Qualified Subdivisions Only**

| <b>State ID</b> | <b>Qualifying Subdivision</b>      | <b>Consolidated State Allocation</b> |
|-----------------|------------------------------------|--------------------------------------|
| CT99            | North Branford Town, Connecticut   | 0.4795791623%                        |
| CT100           | North Canaan Town, Connecticut     | 0.0913148022%                        |
| CT101           | North Haven Town, Connecticut      | 0.7922543069%                        |
| CT102           | North Stonington Town, Connecticut | 0.1803885830%                        |
| CT103           | Norwalk City, Connecticut          | 1.5918210823%                        |
| CT104           | Norwich City, Connecticut          | 1.1639182124%                        |
| CT105           | Old Lyme Town, Connecticut         | 0.0247921386%                        |
| CT106           | Old Saybrook Town, Connecticut     | 0.4181170767%                        |
| CT107           | Orange Town, Connecticut           | 0.3683598812%                        |
| CT108           | Oxford Town, Connecticut           | 0.3955127994%                        |
| CT109           | Plainfield Town, Connecticut       | 0.5352043161%                        |
| CT110           | Plainville Town, Connecticut       | 0.3937549612%                        |
| CT111           | Plymouth Town, Connecticut         | 0.4213382978%                        |
| CT112           | Pomfret Town, Connecticut          | 0.1174722050%                        |
| CT113           | Portland Town, Connecticut         | 0.3205523149%                        |
| CT114           | Preston Town, Connecticut          | 0.1319895374%                        |
| CT115           | Prospect Town, Connecticut         | 0.3056173107%                        |
| CT116           | Putnam Town, Connecticut           | 0.2953254103%                        |
| CT117           | Redding Town, Connecticut          | 0.1726435223%                        |
| CT118           | Ridgefield Town, Connecticut       | 0.6645173744%                        |
| CT119           | Rocky Hill Town, Connecticut       | 0.3929175425%                        |
| CT120           | Roxbury Town, Connecticut          | 0.0037924445%                        |
| CT121           | Salem Town, Connecticut            | 0.1075219911%                        |
| CT122           | Salisbury Town, Connecticut        | 0.1052257347%                        |
| CT123           | Scotland Town, Connecticut         | 0.0395212218%                        |
| CT124           | Seymour Town, Connecticut          | 0.5301171581%                        |
| CT125           | Sharon Town, Connecticut           | 0.0761294123%                        |
| CT126           | Shelton City, Connecticut          | 0.5601099879%                        |
| CT127           | Sherman Town, Connecticut          | 0.0494382353%                        |
| CT128           | Simsbury Town, Connecticut         | 0.6988446241%                        |
| CT129           | Somers Town, Connecticut           | 0.2491740063%                        |
| CT130           | South Windsor Town, Connecticut    | 0.7310935932%                        |
| CT131           | Southbury Town, Connecticut        | 0.0581965974%                        |
| CT132           | Southington Town, Connecticut      | 0.9683065927%                        |
| CT133           | Sprague Town, Connecticut          | 0.0874709763%                        |
| CT134           | Stafford Town, Connecticut         | 0.3388202949%                        |
| CT135           | Stamford City, Connecticut         | 2.9070395589%                        |
| CT136           | Sterling Town, Connecticut         | 0.0949826467%                        |
| CT137           | Stonington Town, Connecticut       | 0.5576891315%                        |
| CT138           | Stratford Town, Connecticut        | 0.9155695700%                        |
| CT139           | Suffield Town, Connecticut         | 0.3402792315%                        |
| CT140           | Thomaston Town, Connecticut        | 0.2664061562%                        |
| CT141           | Thompson Town, Connecticut         | 0.2673479187%                        |
| CT142           | Tolland Town, Connecticut          | 0.4342020371%                        |
| CT143           | Torrington City, Connecticut       | 1.3652460176%                        |
| CT144           | Trumbull Town, Connecticut         | 0.7617744403%                        |
| CT145           | Union Town, Connecticut            | 0.0153941764%                        |
| CT146           | Vernon Town, Connecticut           | 0.7027162157%                        |
| CT147           | Voluntown, Connecticut             | 0.0733181557%                        |

**Allocations are subject to change pursuant to a State-Subdivision Agreement, Allocation Statute, Statutory Trust, or voluntary redistribution.**

**Subdivisions with Consolidated Allocations - Qualified Subdivisions Only**

| <b>State ID</b> | <b>Qualifying Subdivision</b>   | <b>Consolidated State Allocation</b> |
|-----------------|---------------------------------|--------------------------------------|
| CT148           | Wallingford Town, Connecticut   | 1.5350353996%                        |
| CT149           | Warren Town, Connecticut        | 0.0489758024%                        |
| CT150           | Washington Town, Connecticut    | 0.1553517897%                        |
| CT151           | Waterbury City, Connecticut     | 4.6192219654%                        |
| CT152           | Waterford Town, Connecticut     | 0.7608802056%                        |
| CT153           | Watertown, Connecticut          | 0.6868118808%                        |
| CT154           | West Hartford Town, Connecticut | 1.6216697477%                        |
| CT155           | West Haven City, Connecticut    | 1.4026972589%                        |
| CT156           | Westbrook Town, Connecticut     | 0.2586999280%                        |
| CT157           | Weston Town, Connecticut        | 0.3664201329%                        |
| CT158           | Westport Town, Connecticut      | 0.8921084083%                        |
| CT159           | Wethersfield Town, Connecticut  | 0.6208707168%                        |
| CT160           | Willington Town, Connecticut    | 0.0975268185%                        |
| CT161           | Wilton Town, Connecticut        | 0.6378099925%                        |
| CT162           | Winchester Town, Connecticut    | 0.3760305376%                        |
| CT163           | Windham Town, Connecticut       | 1.0108949901%                        |
| CT164           | Windsor Locks Town, Connecticut | 0.3174167624%                        |
| CT165           | Windsor Town, Connecticut       | 0.7548324123%                        |
| CT166           | Wolcott Town, Connecticut       | 0.5443693820%                        |
| CT167           | Woodbridge Town, Connecticut    | 0.2435300513%                        |
| CT168           | Woodbury Town, Connecticut      | 0.3411988605%                        |
| CT169           | Woodmont Borough, Connecticut   | 0.0173159412%                        |
| CT170           | Woodstock Town, Connecticut     | 0.1817110623%                        |

**Allocations are subject to change pursuant to a State-Subdivision Agreement, Allocation Statute, Statutory Trust, or voluntary redistribution.** FINAL AGREEMENT 3.25.22

**Subdivisions with Consolidated Allocations - Qualified Subdivisions Only**

| <b>State ID</b> | <b>Qualifying Subdivision</b> | <b>Consolidated State Allocation</b> |
|-----------------|-------------------------------|--------------------------------------|
| DE1             | Dover City, Delaware          | 25.000000000%<br>(\$1.00)            |
| DE2             | Kent County, Delaware         | 25.000000000%<br>(\$1.00)            |
| DE3             | Middletown, Delaware          | 0.000000000%                         |
| DE4             | Milford City, Delaware        | 0.000000000%                         |
| DE5             | New Castle County, Delaware   | 0.000000000%                         |
| DE6             | Newark City, Delaware         | 0.000000000%                         |
| DE7             | Seaford City, Delaware        | 25.000000000%<br>(\$1.00)            |
| DE8             | Smyrna Town, Delaware         | 0.000000000%                         |
| DE9             | Sussex County, Delaware       | 25.000000000%<br>(\$1.00)            |
| DE10            | Wilmington City, Delaware     | 0.000000000%                         |

**Allocations are subject to change pursuant to a State-Subdivision Agreement, Allocation Statute, Statutory Trust, or voluntary redistribution.**

**Subdivisions with Consolidated Allocations - Qualified Subdivisions Only**

| State ID | Qualifying Subdivision             | Consolidated State Allocation |
|----------|------------------------------------|-------------------------------|
| FL1      | Alachua County, Florida            | 0.8594613234%                 |
| FL2      | Altamonte Springs City, Florida    | 0.0813054302%                 |
| FL3      | Apopka City, Florida               | 0.0972154704%                 |
| FL4      | Atlantic Beach City, Florida       | 0.0388915664%                 |
| FL5      | Auburndale City, Florida           | 0.0286367831%                 |
| FL6      | Aventura City, Florida             | 0.0246200756%                 |
| FL7      | Avon Park City, Florida            | 0.0258288737%                 |
| FL8      | Baker County, Florida              | 0.1931736622%                 |
| FL9      | Bartow City, Florida               | 0.0439725748%                 |
| FL10     | Bay County, Florida                | 0.5394465693%                 |
| FL11     | Belle Glade City, Florida          | 0.0208278128%                 |
| FL12     | Boca Raton City, Florida           | 0.4720689632%                 |
| FL13     | Bonita Springs City, Florida       | 0.0173754580%                 |
| FL14     | Boynton Beach City, Florida        | 0.3064979246%                 |
| FL15     | Bradenton City, Florida            | 0.3799303249%                 |
| FL16     | Bradford County, Florida           | 0.1894834807%                 |
| FL17     | Brevard County, Florida            | 2.3870763525%                 |
| FL18     | Broward County, Florida            | 4.0626227708%                 |
| FL19     | Calhoun County, Florida            | 0.0471282181%                 |
| FL20     | Callaway City, Florida             | 0.0249535015%                 |
| FL21     | Cape Canaveral City, Florida       | 0.0455607190%                 |
| FL22     | Cape Coral City, Florida           | 0.7144300110%                 |
| FL23     | Casselberry City, Florida          | 0.0800352962%                 |
| FL24     | Charlotte County, Florida          | 0.6902251426%                 |
| FL25     | Citrus County, Florida             | 0.9696466473%                 |
| FL26     | Clay County, Florida               | 1.1934300121%                 |
| FL27     | Clearwater City, Florida           | 0.6338625372%                 |
| FL28     | Clermont City, Florida             | 0.0759095348%                 |
| FL29     | Cocoa Beach City, Florida          | 0.0843632048%                 |
| FL30     | Cocoa City, Florida                | 0.1492447199%                 |
| FL31     | Coconut Creek City, Florida        | 0.1011309318%                 |
| FL32     | Collier County, Florida            | 1.3548224874%                 |
| FL33     | Columbia County, Florida           | 0.3421221973%                 |
| FL34     | Cooper City, Florida               | 0.0739363249%                 |
| FL35     | Coral Gables City, Florida         | 0.0717799422%                 |
| FL36     | Coral Springs City, Florida        | 0.3234064085%                 |
| FL37     | Crestview City, Florida            | 0.0704397566%                 |
| FL38     | Cutler Bay Town, Florida           | 0.0094141463%                 |
| FL39     | Dania Beach City, Florida          | 0.0178067890%                 |
| FL40     | Davie Town, Florida                | 0.2669225293%                 |
| FL41     | Daytona Beach City, Florida        | 0.4475559985%                 |
| FL42     | Daytona Beach Shores City, Florida | 0.0397433158%                 |
| FL43     | De Soto County, Florida            | 0.1136404205%                 |
| FL44     | Debary City, Florida               | 0.0352833296%                 |
| FL45     | Deerfield Beach City, Florida      | 0.2024233562%                 |
| FL46     | Deland City, Florida               | 0.0989843542%                 |
| FL47     | Delray Beach City, Florida         | 0.3518466005%                 |
| FL48     | Deltona City, Florida              | 0.1993292304%                 |
| FL49     | Destin City, Florida               | 0.0146783092%                 |

**Allocations are subject to change pursuant to a State-Subdivision Agreement, Allocation Statute, Statutory Trust, or voluntary redistribution.**

**Subdivisions with Consolidated Allocations - Qualified Subdivisions Only**

| <b>State ID</b> | <b>Qualifying Subdivision</b>    | <b>Consolidated State Allocation</b> |
|-----------------|----------------------------------|--------------------------------------|
| FL50            | Dixie County, Florida            | 0.1037443927%                        |
| FL51            | Doral City, Florida              | 0.0139780477%                        |
| FL52            | Dunedin City, Florida            | 0.1024411213%                        |
| FL53            | Eatonville Town, Florida         | 0.0083256415%                        |
| FL54            | Edgewater City, Florida          | 0.0580427172%                        |
| FL55            | Escambia County, Florida         | 1.0109990610%                        |
| FL56            | Esteros Village, Florida         | 0.0120797555%                        |
| FL57            | Eustis City, Florida             | 0.0419300395%                        |
| FL58            | Fernandina Beach City, Florida   | 0.0831601989%                        |
| FL59            | Flagler County, Florida          | 0.3050082484%                        |
| FL60            | Florida City, Florida            | 0.0039287890%                        |
| FL61            | Fort Lauderdale City, Florida    | 0.8305816295%                        |
| FL62            | Fort Myers City, Florida         | 0.4310995634%                        |
| FL63            | Fort Pierce City, Florida        | 0.1595358726%                        |
| FL64            | Fort Walton Beach City, Florida  | 0.0778370605%                        |
| FL65            | Franklin County, Florida         | 0.0499106708%                        |
| FL66            | Fruitland Park City, Florida     | 0.0083820932%                        |
| FL67            | Gadsden County, Florida          | 0.1236554705%                        |
| FL68            | Gainesville City, Florida        | 0.3815982894%                        |
| FL69            | Gilchrist County, Florida        | 0.0643335042%                        |
| FL70            | Glades County, Florida           | 0.0406124963%                        |
| FL71            | Greenacres City, Florida         | 0.0764248986%                        |
| FL72            | Groveland City, Florida          | 0.0261531482%                        |
| FL73            | Gulf County, Florida             | 0.0599141908%                        |
| FL74            | Gulfport City, Florida           | 0.0478945547%                        |
| FL75            | Haines City, Florida             | 0.0479847066%                        |
| FL76            | Hallandale Beach City, Florida   | 0.1549505272%                        |
| FL77            | Hamilton County, Florida         | 0.0479418005%                        |
| FL78            | Hardee County, Florida           | 0.0671103643%                        |
| FL79            | Hendry County, Florida           | 0.1444608951%                        |
| FL80            | Hernando County, Florida         | 1.5100758996%                        |
| FL81            | Hialeah City, Florida            | 0.0980156525%                        |
| FL82            | Hialeah Gardens City, Florida    | 0.0054519294%                        |
| FL83            | Highlands County, Florida        | 0.2931860386%                        |
| FL84            | Hillsborough County, Florida     | 6.5231125308%                        |
| FL85            | Holly Hill City, Florida         | 0.0316162444%                        |
| FL86            | Hollywood City, Florida          | 0.5201647754%                        |
| FL87            | Holmes County, Florida           | 0.0816118922%                        |
| FL88            | Homestead City, Florida          | 0.0249353985%                        |
| FL89            | Indian River County, Florida     | 0.6541177901%                        |
| FL90            | Jackson County, Florida          | 0.1589357678%                        |
| FL91            | Jacksonville Beach City, Florida | 0.1004466852%                        |
| FL92            | Jacksonville City, Florida       | 5.2956380196%                        |
| FL93            | Jefferson County, Florida        | 0.0408207989%                        |
| FL94            | Jupiter Town, Florida            | 0.1254666431%                        |
| FL95            | Key Biscayne Village, Florida    | 0.0136838783%                        |
| FL96            | Key West City, Florida           | 0.0880867779%                        |
| FL97            | Kissimmee City, Florida          | 0.1623657708%                        |
| FL98            | Lady Lake Town, Florida          | 0.0250481927%                        |

**Allocations are subject to change pursuant to a State-Subdivision Agreement, Allocation Statute, Statutory Trust, or voluntary redistribution.**

**Subdivisions with Consolidated Allocations - Qualified Subdivisions Only**

| State ID | Qualifying Subdivision            | Consolidated State Allocation |
|----------|-----------------------------------|-------------------------------|
| FL99     | Lafayette County, Florida         | 0.0319113399%                 |
| FL100    | Lake City, Florida                | 0.1046594391%                 |
| FL101    | Lake County, Florida              | 0.7815478562%                 |
| FL102    | Lake Mary City, Florida           | 0.0797674370%                 |
| FL103    | Lake Wales City, Florida          | 0.0362931762%                 |
| FL104    | Lake Worth City, Florida          | 0.1171459041%                 |
| FL105    | Lakeland City, Florida            | 0.2948749206%                 |
| FL106    | Lantana Town, Florida             | 0.0245078987%                 |
| FL107    | Largo City, Florida               | 0.3741936498%                 |
| FL108    | Lauderdale Lakes City, Florida    | 0.0626243040%                 |
| FL109    | Lauderhill City, Florida          | 0.1443830721%                 |
| FL110    | Lee County, Florida               | 2.1503874299%                 |
| FL111    | Leesburg City, Florida            | 0.0913398906%                 |
| FL112    | Leon County, Florida              | 0.4712019797%                 |
| FL113    | Levy County, Florida              | 0.2511923208%                 |
| FL114    | Liberty County, Florida           | 0.0193986191%                 |
| FL115    | Lighthouse Point City, Florida    | 0.0291322827%                 |
| FL116    | Longwood City, Florida            | 0.0617091669%                 |
| FL117    | Lynn Haven City, Florida          | 0.0392057816%                 |
| FL118    | Madison County, Florida           | 0.0635403309%                 |
| FL119    | Maitland City, Florida            | 0.0467282451%                 |
| FL120    | Manatee County, Florida           | 2.2885234019%                 |
| FL121    | Marco Island City, Florida        | 0.0620945413%                 |
| FL122    | Margate City, Florida             | 0.1436833554%                 |
| FL123    | Marion County, Florida            | 1.3321814866%                 |
| FL124    | Martin County, Florida            | 0.7882651079%                 |
| FL125    | Melbourne City, Florida           | 0.3831054876%                 |
| FL126    | Miami Beach City, Florida         | 0.1814092477%                 |
| FL127    | Miami City, Florida               | 0.2927934557%                 |
| FL128    | Miami Gardens City, Florida       | 0.0406839641%                 |
| FL129    | Miami Lakes Town, Florida         | 0.0078375139%                 |
| FL130    | Miami Shores Village, Florida     | 0.0062876094%                 |
| FL131    | Miami Springs City, Florida       | 0.0061694950%                 |
| FL132    | Miami-Dade County, Florida        | 4.3271705192%                 |
| FL133    | Milton City, Florida              | 0.0466314657%                 |
| FL134    | Minneola City, Florida            | 0.0160580418%                 |
| FL135    | Miramar City, Florida             | 0.2792796404%                 |
| FL136    | Monroe County, Florida            | 0.3883011967%                 |
| FL137    | Mount Dora City, Florida          | 0.0410212212%                 |
| FL138    | Naples City, Florida              | 0.1344157944%                 |
| FL139    | Nassau County, Florida            | 0.3937725183%                 |
| FL140    | New Port Richey City, Florida     | 0.1498783253%                 |
| FL141    | New Smyrna Beach City, Florida    | 0.1040660344%                 |
| FL142    | Niceville City, Florida           | 0.0217446385%                 |
| FL143    | North Lauderdale City, Florida    | 0.0660690508%                 |
| FL144    | North Miami Beach City, Florida   | 0.0303917946%                 |
| FL145    | North Miami City, Florida         | 0.0303784307%                 |
| FL146    | North Palm Beach Village, Florida | 0.0443491609%                 |
| FL147    | North Port City, Florida          | 0.2096119036%                 |



**Allocations are subject to change pursuant to a State-Subdivision Agreement, Allocation Statute, Statutory Trust, or voluntary redistribution.** FINAL AGREEMENT  
3.25.22

**Subdivisions with Consolidated Allocations - Qualified Subdivisions Only**

| State ID | Qualifying Subdivision            | Consolidated State Allocation |
|----------|-----------------------------------|-------------------------------|
| FL148    | Oakland Park City, Florida        | 0.1004312332%                 |
| FL149    | Ocala City, Florida               | 0.3689945815%                 |
| FL150    | Ocoee City, Florida               | 0.0666000846%                 |
| FL151    | Okaloosa County, Florida          | 0.6345124117%                 |
| FL152    | Okeechobee County, Florida        | 0.3534953181%                 |
| FL153    | Oldsmar City, Florida             | 0.0394219828%                 |
| FL154    | Opa-Locka City, Florida           | 0.0078475369%                 |
| FL155    | Orange City, Florida              | 0.0335624179%                 |
| FL156    | Orange County, Florida            | 3.1307419804%                 |
| FL157    | Orlando City, Florida             | 1.1602492100%                 |
| FL158    | Ormond Beach City, Florida        | 0.1146438211%                 |
| FL159    | Osceola County, Florida           | 0.8372491116%                 |
| FL160    | Oviedo City, Florida              | 0.1031308696%                 |
| FL161    | Palatka City, Florida             | 0.0469549231%                 |
| FL162    | Palm Bay City, Florida            | 0.4048169342%                 |
| FL163    | Palm Beach County, Florida        | 5.9784001645%                 |
| FL164    | Palm Beach Gardens City, Florida  | 0.2336752163%                 |
| FL165    | Palm Coast City, Florida          | 0.0848564709%                 |
| FL166    | Palm Springs Village, Florida     | 0.0380209877%                 |
| FL167    | Palmetto Bay Village, Florida     | 0.0074040767%                 |
| FL168    | Palmetto City, Florida            | 0.0528697594%                 |
| FL169    | Panama City Beach City, Florida   | 0.0808973045%                 |
| FL170    | Panama City, Florida              | 0.1551531466%                 |
| FL171    | Parkland City, Florida            | 0.0458042834%                 |
| FL172    | Pasco County, Florida             | 4.4295368317%                 |
| FL173    | Pembroke Pines City, Florida      | 0.4628331778%                 |
| FL174    | Pensacola City, Florida           | 0.3306359554%                 |
| FL175    | Pinecrest Village, Florida        | 0.0082965714%                 |
| FL176    | Pinellas County, Florida          | 4.7935359992%                 |
| FL177    | Pinellas Park City, Florida       | 0.2516664490%                 |
| FL178    | Plant City, Florida               | 0.1042185754%                 |
| FL179    | Plantation City, Florida          | 0.2139192761%                 |
| FL180    | Polk County, Florida              | 1.6016881161%                 |
| FL181    | Pompano Beach City, Florida       | 0.3354719648%                 |
| FL182    | Port Orange City, Florida         | 0.1775970116%                 |
| FL183    | Port St. Lucie City, Florida      | 0.3908042602%                 |
| FL184    | Punta Gorda City, Florida         | 0.0471207554%                 |
| FL185    | Putnam County, Florida            | 0.3379382594%                 |
| FL186    | Riviera Beach City, Florida       | 0.1636174387%                 |
| FL187    | Rockledge City, Florida           | 0.0966039082%                 |
| FL188    | Royal Palm Beach Village, Florida | 0.0492948779%                 |
| FL189    | Safety Harbor City, Florida       | 0.0380615697%                 |
| FL190    | Sanford City, Florida             | 0.1642438718%                 |
| FL191    | Santa Rosa County, Florida        | 0.6546368035%                 |
| FL192    | Sarasota City, Florida            | 0.4842803786%                 |
| FL193    | Sarasota County, Florida          | 1.9688041245%                 |
| FL194    | Satellite Beach City, Florida     | 0.0359750389%                 |
| FL195    | Sebastian City, Florida           | 0.0383157745%                 |
| FL196    | Sebring City, Florida             | 0.0381728569%                 |

**Allocations are subject to change pursuant to a State-Subdivision Agreement, Allocation Statute, Statutory Trust, or voluntary redistribution.**

**Subdivisions with Consolidated Allocations - Qualified Subdivisions Only**

| <b>State ID</b> | <b>Qualifying Subdivision</b>   | <b>Consolidated State Allocation</b> |
|-----------------|---------------------------------|--------------------------------------|
| FL197           | Seminole City, Florida          | 0.0952489243%                        |
| FL198           | Seminole County, Florida        | 1.5086951138%                        |
| FL199           | South Daytona City, Florida     | 0.0452214101%                        |
| FL200           | South Miami City, Florida       | 0.0078330472%                        |
| FL201           | St Johns County, Florida        | 0.6638216753%                        |
| FL202           | St Lucie County, Florida        | 0.9562887503%                        |
| FL203           | St. Augustine City, Florida     | 0.0465108819%                        |
| FL204           | St. Cloud City, Florida         | 0.0738366040%                        |
| FL205           | St. Petersburg City, Florida    | 1.4565924173%                        |
| FL206           | Stuart City, Florida            | 0.0812230134%                        |
| FL207           | Sumter County, Florida          | 0.3263986345%                        |
| FL208           | Sunny Isles Beach City, Florida | 0.0076937793%                        |
| FL209           | Sunrise City, Florida           | 0.2860704481%                        |
| FL210           | Suwannee County, Florida        | 0.1910149373%                        |
| FL211           | Sweetwater City, Florida        | 0.0041159745%                        |
| FL212           | Tallahassee City, Florida       | 0.4259972563%                        |
| FL213           | Tamarac City, Florida           | 0.1344928911%                        |
| FL214           | Tampa City, Florida             | 1.9756726462%                        |
| FL215           | Tarpon Springs City, Florida    | 0.1019709696%                        |
| FL216           | Tavares City, Florida           | 0.0318218598%                        |
| FL217           | Taylor County, Florida          | 0.0921812176%                        |
| FL218           | Temple Terrace City, Florida    | 0.1079810418%                        |
| FL219           | Titusville City, Florida        | 0.2400558465%                        |
| FL220           | Union County, Florida           | 0.0651555116%                        |
| FL221           | Venice City, Florida            | 0.1423476183%                        |
| FL222           | Vero Beach City, Florida        | 0.0606417248%                        |
| FL223           | Volusia County, Florida         | 1.7446849189%                        |
| FL224           | Wakulla County, Florida         | 0.1151294611%                        |
| FL225           | Walton County, Florida          | 0.2685576832%                        |
| FL226           | Washington County, Florida      | 0.1201244575%                        |
| FL227           | Wellington Village, Florida     | 0.0501840680%                        |
| FL228           | West Melbourne City, Florida    | 0.0519971652%                        |
| FL229           | West Palm Beach City, Florida   | 0.5492662267%                        |
| FL230           | West Park City, Florida         | 0.0295538994%                        |
| FL231           | Weston City, Florida            | 0.1386373546%                        |
| FL232           | Wilton Manors City, Florida     | 0.0316306070%                        |
| FL233           | Winter Garden City, Florida     | 0.0562653176%                        |
| FL234           | Winter Haven City, Florida      | 0.0970328243%                        |
| FL235           | Winter Park City, Florida       | 0.1049029672%                        |
| FL236           | Winter Springs City, Florida    | 0.0622621530%                        |
| FL237           | Zephyrhills City, Florida       | 0.1126717551%                        |

**Allocations are subject to change pursuant to a State-Subdivision Agreement, Allocation Statute, Statutory Trust, or voluntary redistribution.**

**Subdivisions with Consolidated Allocations - Qualified Subdivisions Only**

| State ID | Qualifying Subdivision                                   | Consolidated State Allocation |
|----------|--|-------------------------------|
| GA1      | Acworth City, Georgia                                    | 0.1010066057%                 |
| GA2      | Adel City, Georgia                                       | 0.0545649432%                 |
| GA3      | Albany City, Georgia                                     | 0.3157843012%                 |
| GA4      | Alma City, Georgia                                       | 0.0720108615%                 |
| GA5      | Alpharetta City, Georgia                                 | 0.2110377863%                 |
| GA6      | Americus City, Georgia                                   | 0.0651732444%                 |
| GA7      | Appling County, Georgia                                  | 0.1891925647%                 |
| GA8      | Arlington City, Georgia                                  | 0.0057755147%                 |
| GA9      | Athens-Clarke County Unified Government, Georgia         | 1.3856330305%                 |
| GA10     | Atkinson County, Georgia                                 | 0.0986720780%                 |
| GA11     | Atlanta City, Georgia                                    | 2.9922320659%                 |
| GA12     | Augusta-Richmond County Consolidated Government, Georgia | 2.7761021713%                 |
| GA13     | Bacon County, Georgia                                    | 0.1326313298%                 |
| GA14     | Bainbridge City, Georgia                                 | 0.0569861790%                 |
| GA15     | Baker County, Georgia                                    | 0.0138992540%                 |
| GA16     | Baldwin County, Georgia                                  | 0.2940093402%                 |
| GA17     | Banks County, Georgia                                    | 0.2108287241%                 |
| GA18     | Barrow County, Georgia                                   | 0.7562315570%                 |
| GA19     | Bartow County, Georgia                                   | 1.0945235112%                 |
| GA20     | Ben Hill County, Georgia                                 | 0.0834031458%                 |
| GA21     | Berrien County, Georgia                                  | 0.1225733642%                 |
| GA22     | Blackshear City, Georgia                                 | 0.0349161927%                 |
| GA23     | Blakely City, Georgia                                    | 0.0158441397%                 |
| GA24     | Bleckley County, Georgia                                 | 0.1430561858%                 |
| GA25     | Brantley County, Georgia                                 | 0.2875410777%                 |
| GA26     | Braselton Town, Georgia                                  | 0.0371467624%                 |
| GA27     | Brookhaven City, Georgia                                 | 0.0913450445%                 |
| GA28     | Brooks County, Georgia                                   | 0.1455943886%                 |
| GA29     | Brunswick City, Georgia                                  | 0.1020085339%                 |
| GA30     | Bryan County, Georgia                                    | 0.2289883650%                 |
| GA31     | Buford City, Georgia                                     | 0.0023586547%                 |
| GA32     | Bulloch County, Georgia                                  | 0.4088475182%                 |
| GA33     | Burke County, Georgia                                    | 0.1875413288%                 |
| GA34     | Butts County, Georgia                                    | 0.3747020131%                 |
| GA35     | Calhoun City, Georgia                                    | 0.1780085402%                 |
| GA36     | Calhoun County, Georgia                                  | 0.0360783561%                 |
| GA37     | Camden County, Georgia                                   | 0.3387009665%                 |
| GA38     | Candler County, Georgia                                  | 0.0990882539%                 |
| GA39     | Canton City, Georgia                                     | 0.1378274535%                 |
| GA40     | Carroll County, Georgia                                  | 1.4108548814%                 |
| GA41     | Carrollton City, Georgia                                 | 0.4395018339%                 |
| GA42     | Cartersville City, Georgia                               | 0.2991406477%                 |
| GA43     | Catoosa County, Georgia                                  | 1.1134068466%                 |
| GA44     | Chamblee City, Georgia                                   | 0.0537051979%                 |
| GA45     | Charlton County, Georgia                                 | 0.1046313818%                 |
| GA46     | Chatham County, Georgia                                  | 1.4544033708%                 |
| GA47     | Chattooga County, Georgia                                | 0.3317513109%                 |

**Allocations are subject to change pursuant to a State-Subdivision Agreement, Allocation Statute, Statutory Trust, or voluntary redistribution.**

**Subdivisions with Consolidated Allocations - Qualified Subdivisions Only**

| <b>State ID</b> | <b>Qualifying Subdivision</b>                            | <b>Consolidated State Allocation</b> |
|-----------------|--|--------------------------------------|
| GA48            | Cherokee County, Georgia                                 | 2.1190683851%                        |
| GA49            | Clarkston City, Georgia                                  | 0.0175253481%                        |
| GA50            | Clay County, Georgia                                     | 0.0274637104%                        |
| GA51            | Clayton County, Georgia                                  | 1.6728881377%                        |
| GA52            | Clinch County, Georgia                                   | 0.0617206810%                        |
| GA53            | Cobb County, Georgia                                     | 5.8580801967%                        |
| GA54            | Coffee County, Georgia                                   | 0.4164755944%                        |
| GA55            | College Park City, Georgia                               | 0.1805996391%                        |
| GA56            | Colquitt County, Georgia                                 | 0.2578612394%                        |
| GA57            | Columbia County, Georgia                                 | 1.2905730633%                        |
| GA58            | Columbus City, Georgia                                   | 1.8227140298%                        |
| GA59            | Conyers City, Georgia                                    | 0.1202231912%                        |
| GA60            | Cook County, Georgia                                     | 0.0973405674%                        |
| GA61            | Cordele City, Georgia                                    | 0.0583989534%                        |
| GA62            | Covington City, Georgia                                  | 0.1969084378%                        |
| GA63            | Coweta County, Georgia                                   | 0.9767276305%                        |
| GA64            | Crawford County, Georgia                                 | 0.1282569558%                        |
| GA65            | Crisp County, Georgia                                    | 0.1296658905%                        |
| GA66            | Cusseta-Chattahoochee County Unified Government, Georgia | 0.0695538650%                        |
| GA67            | Dade County, Georgia                                     | 0.1799465490%                        |
| GA68            | Dallas City, Georgia                                     | 0.0916776643%                        |
| GA69            | Dalton City, Georgia                                     | 0.3628092518%                        |
| GA70            | Damascus City, Georgia                                   | 0.0005040301%                        |
| GA71            | Dawson City, Georgia                                     | 0.0138696254%                        |
| GA72            | Dawson County, Georgia                                   | 0.3215223361%                        |
| GA73            | Decatur City, Georgia                                    | 0.1040340531%                        |
| GA74            | Decatur County, Georgia                                  | 0.1633371087%                        |
| GA75            | Dekalb County, Georgia                                   | 4.0579602979%                        |
| GA76            | Demorest City, Georgia                                   | 0.0233539880%                        |
| GA77            | Dodge County, Georgia                                    | 0.3228398634%                        |
| GA78            | Dooley County, Georgia                                   | 0.0758970226%                        |
| GA79            | Doraville City, Georgia                                  | 0.0619484258%                        |
| GA80            | Dougherty County, Georgia                                | 0.4519146718%                        |
| GA81            | Douglas City, Georgia                                    | 0.2364366638%                        |
| GA82            | Douglas County, Georgia                                  | 1.2411219485%                        |
| GA83            | Douglasville City, Georgia                               | 0.2313289102%                        |
| GA84            | Dublin City, Georgia                                     | 0.1598683843%                        |
| GA85            | Duluth City, Georgia                                     | 0.1174400509%                        |
| GA86            | Dunwoody City, Georgia                                   | 0.0823645400%                        |
| GA87            | Early County, Georgia                                    | 0.0433467628%                        |
| GA88            | East Point City, Georgia                                 | 0.2308433908%                        |
| GA89            | Echols County, Georgia                                   | 0.0262187359%                        |
| GA90            | Effingham County, Georgia                                | 0.4370293068%                        |
| GA91            | Elbert County, Georgia                                   | 0.2655117233%                        |
| GA92            | Emanuel County, Georgia                                  | 0.2278497555%                        |
| GA93            | Evans County, Georgia                                    | 0.1156959749%                        |
| GA94            | Fairburn City, Georgia                                   | 0.0542552469%                        |
| GA95            | Fannin County, Georgia                                   | 0.5651805280%                        |

**Allocations are subject to change pursuant to a State-Subdivision Agreement, Allocation Statute, Statutory Trust, or voluntary redistribution.**

**Subdivisions with Consolidated Allocations - Qualified Subdivisions Only**

| State ID | Qualifying Subdivision                                | Consolidated State Allocation |
|----------|---|-------------------------------|
| GA96     | Fayette County, Georgia                               | 0.6527012475%                 |
| GA97     | Fayetteville City, Georgia                            | 0.1201203794%                 |
| GA98     | Fitzgerald City, Georgia                              | 0.0569093853%                 |
| GA99     | Floyd County, Georgia                                 | 0.9887350092%                 |
| GA100    | Forest Park City, Georgia                             | 0.1455200592%                 |
| GA101    | Forsyth County, Georgia                               | 1.7110664570%                 |
| GA102    | Franklin County, Georgia                              | 0.5550296650%                 |
| GA103    | Fulton County, Georgia                                | 3.2792330120%                 |
| GA104    | Gainesville City, Georgia                             | 0.3640437388%                 |
| GA105    | Georgetown-Quitman County Unified Government, Georgia | 0.0176595651%                 |
| GA106    | Gilmer County, Georgia                                | 0.4239021158%                 |
| GA107    | Glascocock County, Georgia                            | 0.0283662653%                 |
| GA108    | Glynn County, Georgia                                 | 0.7968809706%                 |
| GA109    | Gordon County, Georgia                                | 0.4175279543%                 |
| GA110    | Grady County, Georgia                                 | 0.1716497947%                 |
| GA111    | Greene County, Georgia                                | 0.1737385827%                 |
| GA112    | Griffin City, Georgia                                 | 0.2287480123%                 |
| GA113    | Grovetown City, Georgia                               | 0.0632622854%                 |
| GA114    | Gwinnett County, Georgia                              | 4.8912732775%                 |
| GA115    | Habersham County, Georgia                             | 0.4635124652%                 |
| GA116    | Hall County, Georgia                                  | 1.5772937095%                 |
| GA117    | Hancock County, Georgia                               | 0.0536800967%                 |
| GA118    | Haralson County, Georgia                              | 1.0934912667%                 |
| GA119    | Harris County, Georgia                                | 0.2037540782%                 |
| GA120    | Hart County, Georgia                                  | 0.2935398099%                 |
| GA121    | Heard County, Georgia                                 | 0.1232058232%                 |
| GA122    | Henry County, Georgia                                 | 1.9715208583%                 |
| GA123    | Hinesville City, Georgia                              | 0.2572364025%                 |
| GA124    | Holly Springs City, Georgia                           | 0.0823108417%                 |
| GA125    | Houston County, Georgia                               | 0.8378076437%                 |
| GA126    | Irwin County, Georgia                                 | 0.0610553841%                 |
| GA127    | Jackson County, Georgia                               | 0.9201220386%                 |
| GA128    | Jasper County, Georgia                                | 0.1152245534%                 |
| GA129    | Jeff Davis County, Georgia                            | 0.3659791686%                 |
| GA130    | Jefferson City, Georgia                               | 0.0881783943%                 |
| GA131    | Jefferson County, Georgia                             | 0.1517559349%                 |
| GA132    | Jenkins County, Georgia                               | 0.0808740550%                 |
| GA133    | Johns Creek City, Georgia                             | 0.1877697040%                 |
| GA134    | Johnson County, Georgia                               | 0.0876584323%                 |
| GA135    | Jones County, Georgia                                 | 0.2773521617%                 |
| GA136    | Kennesaw City, Georgia                                | 0.1446191663%                 |
| GA137    | Kingsland City, Georgia                               | 0.1313198199%                 |
| GA138    | Lagrange City, Georgia                                | 0.2069622772%                 |
| GA139    | Lakeland City, Georgia                                | 0.0155232109%                 |
| GA140    | Lamar County, Georgia                                 | 0.2083015245%                 |
| GA141    | Lanier County, Georgia                                | 0.0574613256%                 |
| GA142    | Laurens County, Georgia                               | 0.5249834521%                 |
| GA143    | Lawrenceville City, Georgia                           | 0.1647173317%                 |

**Allocations are subject to change pursuant to a State-Subdivision Agreement, Allocation Statute, Statutory Trust, or voluntary redistribution.**

**Subdivisions with Consolidated Allocations - Qualified Subdivisions Only**

| State ID | Qualifying Subdivision                        | Consolidated State Allocation |
|----------|---|-------------------------------|
| GA144    | Lee County, Georgia                           | 0.2162850866%                 |
| GA145    | Liberty County, Georgia                       | 0.2931642086%                 |
| GA146    | Lilburn City, Georgia                         | 0.0538355752%                 |
| GA147    | Lincoln County, Georgia                       | 0.1000487479%                 |
| GA148    | Loganville City, Georgia                      | 0.1468681321%                 |
| GA149    | Long County, Georgia                          | 0.1216766548%                 |
| GA150    | Lowndes County, Georgia                       | 0.6253829866%                 |
| GA151    | Lumpkin County, Georgia                       | 0.3139555802%                 |
| GA152    | Macon County, Georgia                         | 0.1110857755%                 |
| GA153    | Macon-Bibb County Unified Government, Georgia | 2.0265214623%                 |
| GA154    | Madison County, Georgia                       | 0.5114434091%                 |
| GA155    | Marietta City, Georgia                        | 0.7354006996%                 |
| GA156    | Marion County, Georgia                        | 0.0615218771%                 |
| GA157    | McDonough City, Georgia                       | 0.0803644086%                 |
| GA158    | McDuffie County, Georgia                      | 0.2216409869%                 |
| GA159    | McIntosh County, Georgia                      | 0.1678759014%                 |
| GA160    | Meriwether County, Georgia                    | 0.2015834534%                 |
| GA161    | Milledgeville City, Georgia                   | 0.1343842887%                 |
| GA162    | Miller County, Georgia                        | 0.0562389307%                 |
| GA163    | Milton City, Georgia                          | 0.0765630644%                 |
| GA164    | Mitchell County, Georgia                      | 0.1842864232%                 |
| GA165    | Monroe City, Georgia                          | 0.1616058698%                 |
| GA166    | Monroe County, Georgia                        | 0.2463868890%                 |
| GA167    | Montgomery County, Georgia                    | 0.0685440855%                 |
| GA168    | Morgan County, Georgia                        | 0.1807932852%                 |
| GA169    | Moultrie City, Georgia                        | 0.1150272968%                 |
| GA170    | Murray County, Georgia                        | 0.6862865600%                 |
| GA171    | Nashville City, Georgia                       | 0.0288042758%                 |
| GA172    | Newnan City, Georgia                          | 0.2037973462%                 |
| GA173    | Newton County, Georgia                        | 0.6206699754%                 |
| GA174    | Norcross City, Georgia                        | 0.0762036242%                 |
| GA175    | Oconee County, Georgia                        | 0.2721000475%                 |
| GA176    | Oglethorpe County, Georgia                    | 0.1461658711%                 |
| GA177    | Paulding County, Georgia                      | 1.7495211188%                 |
| GA178    | Peach County, Georgia                         | 0.2319656673%                 |
| GA179    | Peachtree City, Georgia                       | 0.2219833492%                 |
| GA180    | Peachtree Corners City, Georgia               | 0.2099400952%                 |
| GA181    | Perry City, Georgia                           | 0.0954580908%                 |
| GA182    | Pickens County, Georgia                       | 0.3905362384%                 |
| GA183    | Pierce County, Georgia                        | 0.2012068205%                 |
| GA184    | Pike County, Georgia                          | 0.1072270653%                 |
| GA185    | Polk County, Georgia                          | 0.7130941429%                 |
| GA186    | Pooler City, Georgia                          | 0.0516303360%                 |
| GA187    | Powder Springs City, Georgia                  | 0.0633430906%                 |
| GA188    | Pulaski County, Georgia                       | 0.1671565625%                 |
| GA189    | Putnam County, Georgia                        | 0.2061208707%                 |
| GA190    | Rabun County, Georgia                         | 0.3170130000%                 |
| GA191    | Randolph County, Georgia                      | 0.0382245100%                 |

**Allocations are subject to change pursuant to a State-Subdivision Agreement, Allocation Statute, Statutory Trust, or voluntary redistribution.**

**Subdivisions with Consolidated Allocations - Qualified Subdivisions Only**

| <b>State ID</b> | <b>Qualifying Subdivision</b> | <b>Consolidated State Allocation</b> |
|-----------------|-------------------------------|--------------------------------------|
| GA192           | Richmond Hill City, Georgia   | 0.0716382402%                        |
| GA193           | Riverdale City, Georgia       | 0.0684460876%                        |
| GA194           | Rockdale County, Georgia      | 0.7947696030%                        |
| GA195           | Rome City, Georgia            | 0.3719383578%                        |
| GA196           | Roswell City, Georgia         | 0.2174642134%                        |
| GA197           | Sandy Springs City, Georgia   | 0.2590143480%                        |
| GA198           | Savannah City, Georgia        | 1.1246685243%                        |
| GA199           | Schley County, Georgia        | 0.0238356678%                        |
| GA200           | Screven County, Georgia       | 0.1132053955%                        |
| GA201           | Seminole County, Georgia      | 0.0804817769%                        |
| GA202           | Smyrna City, Georgia          | 0.2661908888%                        |
| GA203           | Snellville City, Georgia      | 0.0758688840%                        |
| GA204           | Spalding County, Georgia      | 0.5900646014%                        |
| GA205           | Springfield City, Georgia     | 0.0124802329%                        |
| GA206           | St. Marys City, Georgia       | 0.0962803562%                        |
| GA207           | Statesboro City, Georgia      | 0.1844690660%                        |
| GA208           | Stephens County, Georgia      | 0.7520555284%                        |
| GA209           | Stewart County, Georgia       | 0.0419742764%                        |
| GA210           | Stockbridge City, Georgia     | 0.0302698888%                        |
| GA211           | Sugar Hill City, Georgia      | 0.0106058369%                        |
| GA212           | Sumter County, Georgia        | 0.1314426325%                        |
| GA213           | Suwanee City, Georgia         | 0.0700562332%                        |
| GA214           | Talbot County, Georgia        | 0.0410357316%                        |
| GA215           | Taliaferro County, Georgia    | 0.0068637499%                        |
| GA216           | Tattnall County, Georgia      | 0.2930768128%                        |
| GA217           | Taylor County, Georgia        | 0.0819435502%                        |
| GA218           | Telfair County, Georgia       | 0.1855378735%                        |
| GA219           | Terrell County, Georgia       | 0.0334710962%                        |
| GA220           | Thomas County, Georgia        | 0.2077911904%                        |
| GA221           | Thomasville City, Georgia     | 0.1281973547%                        |
| GA222           | Tift County, Georgia          | 0.2088288220%                        |
| GA223           | Tifton City, Georgia          | 0.1416502311%                        |
| GA224           | Toombs County, Georgia        | 0.2423104056%                        |
| GA225           | Towns County, Georgia         | 0.2454408368%                        |
| GA226           | Treutlen County, Georgia      | 0.0571447522%                        |
| GA227           | Troup County, Georgia         | 0.4334095739%                        |
| GA228           | Tucker City, Georgia          | 0.0615225648%                        |
| GA229           | Turner County, Georgia        | 0.0697951920%                        |
| GA230           | Twiggs County, Georgia        | 0.0640416265%                        |
| GA231           | Union City, Georgia           | 0.1531538090%                        |
| GA232           | Union County, Georgia         | 0.2949759089%                        |
| GA233           | Upson County, Georgia         | 0.3355566667%                        |
| GA234           | Valdosta City, Georgia        | 0.2598246932%                        |
| GA235           | Vidalia City, Georgia         | 0.1252530050%                        |
| GA236           | Villa Rica City, Georgia      | 0.1397113628%                        |
| GA237           | Walker County, Georgia        | 0.8453605309%                        |
| GA238           | Walton County, Georgia        | 0.8194381956%                        |
| GA239           | Ware County, Georgia          | 0.5170078559%                        |
| GA240           | Warner Robins City, Georgia   | 0.3969845574%                        |

**Allocations are subject to change pursuant to a State-Subdivision Agreement, Allocation Statute, Statutory Trust, or voluntary redistribution.**

**Subdivisions with Consolidated Allocations - Qualified Subdivisions Only**

| <b>State ID</b> | <b>Qualifying Subdivision</b>                 | <b>Consolidated State Allocation</b> |
|-----------------|---|--------------------------------------|
| GA241           | Warren County, Georgia                        | 0.0447828045%                        |
| GA242           | Warwick City, Georgia                         | 0.0103298381%                        |
| GA243           | Washington County, Georgia                    | 0.1959988913%                        |
| GA244           | Waycross City, Georgia                        | 0.1358274367%                        |
| GA245           | Wayne County, Georgia                         | 0.6609347902%                        |
| GA246           | Webster County Unified Government,<br>Georgia | 0.0143656323%                        |
| GA247           | Wheeler County, Georgia                       | 0.0675300652%                        |
| GA248           | White County, Georgia                         | 0.4351939380%                        |
| GA249           | Whitfield County, Georgia                     | 0.7644288806%                        |
| GA250           | Wilcox County, Georgia                        | 0.0828696590%                        |
| GA251           | Wilkes County, Georgia                        | 0.0976306068%                        |
| GA252           | Wilkinson County, Georgia                     | 0.0847297279%                        |
| GA253           | Winder City, Georgia                          | 0.2007720766%                        |
| GA254           | Woodbury City, Georgia                        | 0.0085236394%                        |
| GA255           | Woodstock City, Georgia                       | 0.1942956763%                        |
| GA256           | Worth County, Georgia                         | 0.1491832321%                        |
| GA257           | Rincon town, Georgia                          | 0.0275488139%                        |
| GA258           | South Fulton City, Georgia                    | 0.2561412300%                        |
| GA259           | Stonecrest City, Georgia                      | 0.0904388800%                        |



**Allocations are subject to change pursuant to a State-Subdivision Agreement, Allocation Statute, Statutory Trust, or voluntary redistribution.** FINAL AGREEMENT 3.25.22

**Subdivisions with Consolidated Allocations - Qualified Subdivisions Only**

| <b>State ID</b> | <b>Qualifying Subdivision</b>       | <b>Consolidated State Allocation</b> |
|-----------------|-------------------------------------|--------------------------------------|
| HI1             | Hawaii County, Hawaii               | 18.2671692501%                       |
| HI2             | Kalawao, Hawaii                     | 0.0034501514%                        |
| HI3             | Kauai County, Hawaii                | 5.7006273580%                        |
| HI4             | Maui County, Hawaii                 | 13.9979969296%                       |
| HI5             | City and County of Honolulu, Hawaii | 62.0307563109%                       |

**Allocations are subject to change pursuant to a State-Subdivision Agreement, Allocation Statute, Statutory Trust, or voluntary redistribution.**

**Subdivisions with Consolidated Allocations - Qualified Subdivisions Only**

| State ID | Qualifying Subdivision    | Consolidated State Allocation |
|----------|---------------------------|-------------------------------|
| ID1      | Ada County, Idaho         | 13.2776278333%                |
| ID2      | Adams County, Idaho       | 0.1446831902%                 |
| ID3      | Ammon City, Idaho         | 0.0812916024%                 |
| ID4      | Bannock County, Idaho     | 3.0595589832%                 |
| ID5      | Bear Lake County, Idaho   | 0.6082712041%                 |
| ID6      | Benewah County, Idaho     | 0.6526829809%                 |
| ID7      | Bingham County, Idaho     | 1.6421270812%                 |
| ID8      | Blackfoot City, Idaho     | 0.6283857401%                 |
| ID9      | Blaine County, Idaho      | 0.9137717551%                 |
| ID10     | Boise City, Idaho         | 12.7586409110%                |
| ID11     | Boise County, Idaho       | 0.3309644652%                 |
| ID12     | Bonner County, Idaho      | 2.5987361786%                 |
| ID13     | Bonneville County, Idaho  | 3.7761253875%                 |
| ID14     | Boundary County, Idaho    | 0.8788284447%                 |
| ID15     | Burley City, Idaho        | 0.4485975363%                 |
| ID16     | Butte County, Idaho       | 0.1839745518%                 |
| ID17     | Caldwell City, Idaho      | 1.1958553249%                 |
| ID18     | Camas County, Idaho       | 0.0422073443%                 |
| ID19     | Canyon County, Idaho      | 5.0120113688%                 |
| ID20     | Caribou County, Idaho     | 0.4396183832%                 |
| ID21     | Cassia County, Idaho      | 0.7270235866%                 |
| ID22     | Chubbuck City, Idaho      | 0.4841935447%                 |
| ID23     | Clark County, Idaho       | 0.0420924425%                 |
| ID24     | Clearwater County, Idaho  | 0.4890418390%                 |
| ID25     | Coeur D'Alene City, Idaho | 2.7593778237%                 |
| ID26     | Custer County, Idaho      | 0.2133243878%                 |
| ID27     | Eagle City, Idaho         | 0.1711876661%                 |
| ID28     | Elmore County, Idaho      | 0.8899512165%                 |
| ID29     | Franklin County, Idaho    | 0.5753624958%                 |
| ID30     | Fremont County, Idaho     | 0.5716071696%                 |
| ID31     | Garden City, Idaho        | 0.5582782838%                 |
| ID32     | Gem County, Idaho         | 1.3784025725%                 |
| ID33     | Gooding County, Idaho     | 0.6966472013%                 |
| ID34     | Hayden City, Idaho        | 0.0047132146%                 |
| ID35     | Idaho County, Idaho       | 0.8474305547%                 |
| ID36     | Idaho Falls City, Idaho   | 3.8875027578%                 |
| ID37     | Jefferson County, Idaho   | 0.9842670749%                 |
| ID38     | Jerome City, Idaho        | 0.4169017424%                 |
| ID39     | Jerome County, Idaho      | 0.6223444291%                 |
| ID40     | Kootenai County, Idaho    | 5.6394798565%                 |
| ID41     | Kuna City, Idaho          | 0.1849461724%                 |
| ID42     | Latah County, Idaho       | 1.2943861166%                 |
| ID43     | Lemhi County, Idaho       | 0.4880814284%                 |
| ID44     | Lewis County, Idaho       | 0.2882543555%                 |
| ID45     | Lewiston City, Idaho      | 2.0176549375%                 |
| ID46     | Lincoln County, Idaho     | 0.1930184422%                 |
| ID47     | Madison County, Idaho     | 1.2748404845%                 |
| ID48     | Meridian City, Idaho      | 2.4045650754%                 |
| ID49     | Minidoka County, Idaho    | 0.9140620922%                 |

**Allocations are subject to change pursuant to a State-Subdivision Agreement, Allocation Statute, Statutory Trust, or voluntary redistribution.**

**Subdivisions with Consolidated Allocations - Qualified Subdivisions Only**

| <b>State ID</b> | <b>Qualifying Subdivision</b> | <b>Consolidated State Allocation</b> |
|-----------------|-------------------------------|--------------------------------------|
| ID50            | Moscow City, Idaho            | 0.6590552650%                        |
| ID51            | Mountain Home City, Idaho     | 0.5706694591%                        |
| ID52            | Nampa City, Idaho             | 3.3274647954%                        |
| ID53            | Nez Perce County, Idaho       | 1.2765833482%                        |
| ID54            | Oneida County, Idaho          | 0.2371656647%                        |
| ID55            | Owyhee County, Idaho          | 0.5554298409%                        |
| ID56            | Payette County, Idaho         | 1.2750728102%                        |
| ID57            | Pocatello City, Idaho         | 2.9494898116%                        |
| ID58            | Post Falls City, Idaho        | 0.6781328826%                        |
| ID59            | Power County, Idaho           | 0.3505171035%                        |
| ID60            | Preston City, Idaho           | 0.1496220047%                        |
| ID61            | Rexburg City, Idaho           | 0.1336231941%                        |
| ID62            | Shoshone County, Idaho        | 1.2841091340%                        |
| ID63            | Star City, Idaho              | 0.0001322772%                        |
| ID64            | Teton County, Idaho           | 0.4258195211%                        |
| ID65            | Twin Falls City, Idaho        | 1.8245765222%                        |
| ID66            | Twin Falls County, Idaho      | 3.3104301873%                        |
| ID67            | Valley County, Idaho          | 0.8074710814%                        |
| ID68            | Washington County, Idaho      | 0.4917358652%                        |

**Subdivisions with Consolidated Allocations - Qualified Subdivisions Only**

| <b>State ID</b> | <b>Qualifying Subdivision</b>       | <b>Consolidated State Allocation</b> |
|-----------------|-------------------------------------|--------------------------------------|
| IL1             | Adams County, Illinois              |                                      |
| IL3             | Addison Village, Illinois           |                                      |
| IL4             | Alexander County, Illinois          |                                      |
| IL6             | Algonquin Village, Illinois         |                                      |
| IL10            | Anna City, Illinois                 |                                      |
| IL13            | Arlington Heights Village, Illinois |                                      |
| IL14            | Aurora City, Illinois               |                                      |
| IL19            | Bartlett Village, Illinois          |                                      |
| IL22            | Bedford Park Village, Illinois      |                                      |
| IL23            | Belleville City, Illinois           |                                      |
| IL24            | Bellwood Village, Illinois          |                                      |
| IL27            | Bensenville Village, Illinois       |                                      |
| IL28            | Benton City, Illinois               |                                      |
| IL30            | Berkeley Village, Illinois          |                                      |
| IL31            | Berwyn City, Illinois               |                                      |
| IL37            | Bloomington City, Illinois          |                                      |
| IL39            | Bolingbrook Village, Illinois       |                                      |
| IL40            | Bond County, Illinois               |                                      |
| IL41            | Boone County, Illinois              |                                      |
| IL46            | Bridgeview Village, Illinois        |                                      |
| IL47            | Broadview Village, Illinois         |                                      |
| IL49            | Brown County, Illinois              |                                      |
| IL51            | Buffalo Grove Village, Illinois     |                                      |
| IL52            | Burbank City, Illinois              |                                      |
| IL53            | Bureau County, Illinois             |                                      |
| IL56            | Calhoun County, Illinois            |                                      |
| IL57            | Calumet City, Illinois              |                                      |
| IL63            | Carbondale City, Illinois           |                                      |
| IL65            | Carol Stream Village, Illinois      |                                      |
| IL66            | Carpentersville Village, Illinois   |                                      |
| IL67            | Carroll County, Illinois            |                                      |
| IL70            | Cass County, Illinois               |                                      |
| IL75            | Champaign City, Illinois            |                                      |
| IL76            | Champaign County, Illinois          |                                      |
| IL84            | Chicago City, Illinois              |                                      |
| IL85            | Chicago Heights City, Illinois      |                                      |
| IL86            | Chicago Ridge Village, Illinois     |                                      |
| IL87            | Christian County, Illinois          |                                      |
| IL88            | Clark County, Illinois              |                                      |
| IL89            | Clay County, Illinois               |                                      |
| IL90            | Clinton County, Illinois            |                                      |
| IL91            | Coles County, Illinois              |                                      |
| IL96            | Cook County, Illinois               |                                      |
| IL99            | Countryside City, Illinois          |                                      |
| IL100           | Crawford County, Illinois           |                                      |
| IL104           | Crystal Lake City, Illinois         |                                      |
| IL106           | Cumberland County, Illinois         |                                      |

Allocations in Illinois will be made in accordance with the Illinois Opioid Allocation Agreement.

**Subdivisions with Consolidated Allocations - Qualified Subdivisions Only**

| <b>State ID</b> | <b>Qualifying Subdivision</b>      | <b>Consolidated State Allocation</b> |
|-----------------|------------------------------------|--------------------------------------|
| IL107           | Danville City, Illinois            |                                      |
| IL110           | De Witt County, Illinois           |                                      |
| IL111           | Decatur City, Illinois             |                                      |
| IL114           | Dekalb City, Illinois              |                                      |
| IL115           | Dekalb County, Illinois            |                                      |
| IL117           | Des Plaines City, Illinois         |                                      |
| IL120           | Dolton Village, Illinois           |                                      |
| IL122           | Douglas County, Illinois           |                                      |
| IL125           | Downers Grove Village, Illinois    |                                      |
| IL127           | Dupage County, Illinois            |                                      |
| IL131           | Edgar County, Illinois             |                                      |
| IL132           | Edwards County, Illinois           |                                      |
| IL136           | Effingham County, Illinois         |                                      |
| IL138           | Elgin City, Illinois               |                                      |
| IL141           | Elk Grove Village, Illinois        |                                      |
| IL142           | Elmhurst City, Illinois            |                                      |
| IL144           | Evanston City, Illinois            |                                      |
| IL145           | Evergreen Park Village, Illinois   |                                      |
| IL147           | Fayette County, Illinois           |                                      |
| IL150           | Ford County, Illinois              |                                      |
| IL151           | Forest Park Village, Illinois      |                                      |
| IL155           | Franklin County, Illinois          |                                      |
| IL156           | Franklin Park Village, Illinois    |                                      |
| IL160           | Fulton County, Illinois            |                                      |
| IL162           | Galesburg City, Illinois           |                                      |
| IL163           | Gallatin County, Illinois          |                                      |
| IL168           | Glendale Heights Village, Illinois |                                      |
| IL169           | Glenview Village, Illinois         |                                      |
| IL174           | Granite City, Illinois             |                                      |
| IL177           | Greene County, Illinois            |                                      |
| IL180           | Grundy County, Illinois            |                                      |
| IL181           | Gurnee Village, Illinois           |                                      |
| IL182           | Hamilton County, Illinois          |                                      |
| IL183           | Hancock County, Illinois           |                                      |
| IL184           | Hanover Park Village, Illinois     |                                      |
| IL186           | Hardin County, Illinois            |                                      |
| IL188           | Harrisburg City, Illinois          |                                      |
| IL190           | Harvey City, Illinois              |                                      |
| IL191           | Harwood Heights Village, Illinois  |                                      |
| IL193           | Henderson County, Illinois         |                                      |
| IL194           | Henry County, Illinois             |                                      |
| IL195           | Herrin City, Illinois              |                                      |
| IL199           | Hillside Village, Illinois         |                                      |
| IL201           | Hodgkins Village, Illinois         |                                      |
| IL202           | Hoffman Estates Village, Illinois  |                                      |
| IL206           | Iroquois County, Illinois          |                                      |
| IL207           | Jackson County, Illinois           |                                      |

Allocations in Illinois will be made in accordance with the Illinois Opioid Allocation Agreement.

**Subdivisions with Consolidated Allocations - Qualified Subdivisions Only**

| <b>State ID</b> | <b>Qualifying Subdivision</b>      | <b>Consolidated State Allocation</b> |
|-----------------|------------------------------------|--------------------------------------|
| IL210           | Jasper County, Illinois            |                                      |
| IL211           | Jefferson County, Illinois         |                                      |
| IL212           | Jersey County, Illinois            |                                      |
| IL213           | Jo Daviess County, Illinois        |                                      |
| IL214           | Johnson County, Illinois           |                                      |
| IL215           | Joliet City, Illinois              |                                      |
| IL218           | Kane County, Illinois              |                                      |
| IL219           | Kankakee City, Illinois            |                                      |
| IL220           | Kankakee County, Illinois          |                                      |
| IL222           | Kendall County, Illinois           |                                      |
| IL224           | Knox County, Illinois              |                                      |
| IL225           | La Grange Park Village, Illinois   |                                      |
| IL227           | Lake County, Illinois              |                                      |
| IL233           | Lasalle County, Illinois           |                                      |
| IL234           | Lawrence County, Illinois          |                                      |
| IL235           | Lee County, Illinois               |                                      |
| IL247           | Livingston County, Illinois        |                                      |
| IL250           | Logan County, Illinois             |                                      |
| IL251           | Lombard Village, Illinois          |                                      |
| IL254           | Lyons Township, Illinois           |                                      |
| IL255           | Lyons Village, Illinois            |                                      |
| IL259           | Macon County, Illinois             |                                      |
| IL260           | Macoupin County, Illinois          |                                      |
| IL261           | Madison County, Illinois           |                                      |
| IL266           | Marion City, Illinois              |                                      |
| IL267           | Marion County, Illinois            |                                      |
| IL269           | Marshall County, Illinois          |                                      |
| IL270           | Mason County, Illinois             |                                      |
| IL271           | Massac County, Illinois            |                                      |
| IL275           | Maywood Village, Illinois          |                                      |
| IL276           | McCook Village, Illinois           |                                      |
| IL277           | McDonough County, Illinois         |                                      |
| IL279           | McHenry County, Illinois           |                                      |
| IL281           | McLean County, Illinois            |                                      |
| IL283           | Melrose Park Village, Illinois     |                                      |
| IL284           | Menard County, Illinois            |                                      |
| IL285           | Mercer County, Illinois            |                                      |
| IL286           | Merrionette Park Village, Illinois |                                      |
| IL287           | Metropolis City, Illinois          |                                      |
| IL292           | Moline City, Illinois              |                                      |
| IL295           | Monroe County, Illinois            |                                      |
| IL296           | Montgomery County, Illinois        |                                      |
| IL299           | Morgan County, Illinois            |                                      |
| IL304           | Moultrie County, Illinois          |                                      |
| IL305           | Mount Prospect Village, Illinois   |                                      |
| IL307           | Mundelein Village, Illinois        |                                      |
| IL309           | Naperville City, Illinois          |                                      |

Allocations in Illinois will be made in accordance with the Illinois Opioid Allocation Agreement.

**Allocations are subject to change pursuant to a State-Subdivision Agreement, Allocation Statute, Statutory Trust, or voluntary redistribution.**

**Subdivisions with Consolidated Allocations - Qualified Subdivisions Only**

| <b>State ID</b> | <b>Qualifying Subdivision</b>     | <b>Consolidated State Allocation</b> |
|-----------------|-----------------------------------|--------------------------------------|
| IL317           | Normal Town, Illinois             |                                      |
| IL322           | North Riverside Village, Illinois |                                      |
| IL323           | Northbrook Village, Illinois      |                                      |
| IL325           | Northlake City, Illinois          |                                      |
| IL329           | Oak Lawn Village, Illinois        |                                      |
| IL331           | Oak Park Village, Illinois        |                                      |
| IL333           | Ogle County, Illinois             |                                      |
| IL334           | Orland Park Village, Illinois     |                                      |
| IL337           | Oswego Village, Illinois          |                                      |
| IL341           | Palatine Village, Illinois        |                                      |
| IL342           | Palos Heights City, Illinois      |                                      |
| IL343           | Palos Hills City, Illinois        |                                      |
| IL346           | Park Ridge City, Illinois         |                                      |
| IL347           | Pekin City, Illinois              |                                      |
| IL350           | Peoria City, Illinois             |                                      |
| IL351           | Peoria County, Illinois           |                                      |
| IL352           | Perry County, Illinois            |                                      |
| IL354           | Piatt County, Illinois            |                                      |
| IL355           | Pike County, Illinois             |                                      |
| IL356           | Plainfield Village, Illinois      |                                      |
| IL360           | Pope County, Illinois             |                                      |
| IL361           | Posen Village, Illinois           |                                      |
| IL362           | Princeton City, Illinois          |                                      |
| IL365           | Pulaski County, Illinois          |                                      |
| IL366           | Putnam County, Illinois           |                                      |
| IL367           | Quincy City, Illinois             |                                      |
| IL369           | Randolph County, Illinois         |                                      |
| IL373           | Richland County, Illinois         |                                      |
| IL376           | River Forest Village, Illinois    |                                      |
| IL377           | River Grove Village, Illinois     |                                      |
| IL380           | Riverside Village, Illinois       |                                      |
| IL381           | Rock Island City, Illinois        |                                      |
| IL382           | Rock Island County, Illinois      |                                      |
| IL384           | Rockford City, Illinois           |                                      |
| IL388           | Romeoville Village, Illinois      |                                      |
| IL395           | Saline County, Illinois           |                                      |
| IL396           | Sangamon County, Illinois         |                                      |
| IL399           | Schaumburg Village, Illinois      |                                      |
| IL400           | Schiller Park Village, Illinois   |                                      |
| IL401           | Schuyler County, Illinois         |                                      |
| IL402           | Scott County, Illinois            |                                      |
| IL403           | Sesser City, Illinois             |                                      |
| IL404           | Shelby County, Illinois           |                                      |
| IL408           | Skokie Village, Illinois          |                                      |
| IL413           | Springfield City, Illinois        |                                      |
| IL414           | St Clair County, Illinois         |                                      |
| IL415           | St. Charles City, Illinois        |                                      |

Allocations in Illinois will be made in accordance with the Illinois Opioid Allocation Agreement.

**Subdivisions with Consolidated Allocations - Qualified Subdivisions Only**

| <b>State ID</b> | <b>Qualifying Subdivision</b> | <b>Consolidated State Allocation</b>   |
|-----------------|-------------------------------|--|
| IL416           | Stark County, Illinois        | <p>Allocations in Illinois will be made in accordance with the Illinois Opioid Allocation Agreement.</p> |
| IL417           | Stephenson County, Illinois   |  |
| IL421           | Stone Park Village, Illinois  |  |
| IL422           | Streamwood Village, Illinois  |  |
| IL423           | Streator City, Illinois       |  |
| IL425           | Summit Village, Illinois      |  |
| IL431           | Tazewell County, Illinois     |  |
| IL433           | Tinley Park Village, Illinois |  |
| IL436           | Union County, Illinois        |  |
| IL437           | Urbana City, Illinois         |  |
| IL438           | Vermilion County, Illinois    |  |
| IL441           | Wabash County, Illinois       |  |
| IL442           | Warren County, Illinois       |  |
| IL446           | Washington County, Illinois   |  |
| IL451           | Waukegan City, Illinois       |  |
| IL453           | Wayne County, Illinois        |  |
| IL456           | West Frankfort City, Illinois |  |
| IL461           | Wheaton City, Illinois        |  |
| IL463           | Wheeling Village, Illinois    |  |
| IL464           | White County, Illinois        |  |
| IL465           | Whiteside County, Illinois    |  |
| IL466           | Will County, Illinois         |  |
| IL467           | Williamson County, Illinois   |  |
| IL470           | Winnebago County, Illinois    |  |
| IL475           | Woodford County, Illinois     |  |
| IL476           | Woodridge Village, Illinois   |  |
| IL485           | Cicero Town, Illinois         |  |



**Allocations are subject to change pursuant to a State-Subdivision Agreement, Allocation Statute, Statutory Trust, or voluntary redistribution.**

**Subdivisions with Consolidated Allocations - Qualified Subdivisions Only**

| State ID | Qualifying Subdivision       | Consolidated State Allocation |
|----------|------------------------------|-------------------------------|
| IN1      | Adams County, Indiana        | 0.3092831137%                 |
| IN2      | Advance Town, Indiana        | 0.0005697429%                 |
| IN3      | Akron Town, Indiana          | 0.0003285004%                 |
| IN4      | Alamo Town, Indiana          | 0.0005748757%                 |
| IN5      | Albany Town, Indiana         | 0.0256948895%                 |
| IN6      | Albion Town, Indiana         | 0.0216604942%                 |
| IN7      | Alexandria City, Indiana     | 0.1062339452%                 |
| IN8      | Alfordsville Town, Indiana   | 0.0001539846%                 |
| IN9      | Allen County, Indiana        | 2.2683259642%                 |
| IN10     | Alton Town, Indiana          | 0.0000307970%                 |
| IN11     | Altona Town, Indiana         | 0.0012436052%                 |
| IN12     | Ambia Town, Indiana          | 0.0006518680%                 |
| IN13     | Amboy Town, Indiana          | 0.0004824849%                 |
| IN14     | Amo Town, Indiana            | 0.0005748757%                 |
| IN15     | Anderson City, Indiana       | 1.3827864464%                 |
| IN16     | Andrews Town, Indiana        | 0.0060515930%                 |
| IN17     | Angola City, Indiana         | 0.0947466973%                 |
| IN18     | Arcadia Town, Indiana        | 0.0063133668%                 |
| IN19     | Argos Town, Indiana          | 0.0167894494%                 |
| IN20     | Ashley Town, Indiana         | 0.0062363745%                 |
| IN21     | Atlanta Town, Indiana        | 0.0011651498%                 |
| IN22     | Attica City, Indiana         | 0.0207571181%                 |
| IN23     | Auburn City, Indiana         | 0.1472502981%                 |
| IN24     | Aurora City, Indiana         | 0.0094392533%                 |
| IN25     | Austin City, Indiana         | 0.0232260039%                 |
| IN26     | Avilla Town, Indiana         | 0.0199563985%                 |
| IN27     | Avon Town, Indiana           | 0.0164096209%                 |
| IN28     | Bainbridge Town, Indiana     | 0.0014782517%                 |
| IN29     | Bargersville Town, Indiana   | 0.0121031861%                 |
| IN30     | Bartholomew County, Indiana  | 1.1839769860%                 |
| IN31     | Batesville City, Indiana     | 0.1546928850%                 |
| IN32     | Battle Ground Town, Indiana  | 0.0136276332%                 |
| IN33     | Bedford City, Indiana        | 0.3269554079%                 |
| IN34     | Beech Grove City, Indiana    | 0.0544694703%                 |
| IN35     | Benton County, Indiana       | 0.0744258688%                 |
| IN36     | Berne City, Indiana          | 0.0028076517%                 |
| IN37     | Bethany Town, Indiana        | 0.0002720394%                 |
| IN38     | Beverly Shores Town, Indiana | 0.0154446510%                 |
| IN39     | Bicknell City, Indiana       | 0.0013294000%                 |
| IN40     | Birdseye Town, Indiana       | 0.0029462379%                 |
| IN41     | Blackford County, Indiana    | 0.2698682002%                 |
| IN42     | Bloomfield Town, Indiana     | 0.0042859034%                 |
| IN43     | Bloomington City, Indiana    | 0.0026023390%                 |
| IN44     | Bloomington City, Indiana    | 0.8389591897%                 |
| IN45     | Blountsville Town, Indiana   | 0.0002566409%                 |
| IN46     | Bluffton City, Indiana       | 0.1002901414%                 |
| IN47     | Boone County, Indiana        | 0.6775012498%                 |
| IN48     | Boonville City, Indiana      | 0.1007777591%                 |
| IN49     | Borden Town, Indiana         | 0.0017502912%                 |

**Allocations are subject to change pursuant to a State-Subdivision Agreement, Allocation Statute, Statutory Trust, or voluntary redistribution.** FINAL AGREEMENT  
3.25.22

**Subdivisions with Consolidated Allocations - Qualified Subdivisions Only**

| State ID | Qualifying Subdivision       | Consolidated State Allocation |
|----------|------------------------------|-------------------------------|
| IN50     | Boston Town, Indiana         | 0.0005697429%                 |
| IN51     | Boswell Town, Indiana        | 0.0021095885%                 |
| IN52     | Bourbon Town, Indiana        | 0.0173027313%                 |
| IN53     | Brazil City, Indiana         | 0.0626768471%                 |
| IN54     | Bremen Town, Indiana         | 0.0529347576%                 |
| IN55     | Bristol Town, Indiana        | 0.0158450108%                 |
| IN56     | Brook Town, Indiana          | 0.0037366919%                 |
| IN57     | Brooklyn Town, Indiana       | 0.0065700077%                 |
| IN58     | Brooksbury Town, Indiana     | 0.0009547042%                 |
| IN59     | Brookston Town, Indiana      | 0.0116668965%                 |
| IN60     | Brookville Town, Indiana     | 0.0538894618%                 |
| IN61     | Brown County, Indiana        | 0.1828823244%                 |
| IN62     | Brownsburg Town, Indiana     | 0.1125832417%                 |
| IN63     | Brownstown, Indiana          | 0.0033619962%                 |
| IN64     | Bruceville Town, Indiana     | 0.0002412425%                 |
| IN65     | Bryant Town, Indiana         | 0.0003746957%                 |
| IN66     | Bunker Hill Town, Indiana    | 0.0010984232%                 |
| IN67     | Burket Town, Indiana         | 0.0011138216%                 |
| IN68     | Burlington Town, Indiana     | 0.0063800935%                 |
| IN69     | Burnettsville Town, Indiana  | 0.0004619537%                 |
| IN70     | Burns Harbor Town, Indiana   | 0.0397947421%                 |
| IN71     | Butler City, Indiana         | 0.0239138015%                 |
| IN72     | Cadiz Town, Indiana          | 0.0002823050%                 |
| IN73     | Cambridge City Town, Indiana | 0.0241499112%                 |
| IN74     | Camden Town, Indiana         | 0.0064211560%                 |
| IN75     | Campbellsburg Town, Indiana  | 0.0081868456%                 |
| IN76     | Cannelburg Town, Indiana     | 0.0002258440%                 |
| IN77     | Cannelton City, Indiana      | 0.0018324162%                 |
| IN78     | Carbon Town, Indiana         | 0.0026844641%                 |
| IN79     | Carlisle Town, Indiana       | 0.0017656896%                 |
| IN80     | Carmel City, Indiana         | 0.3675970651%                 |
| IN81     | Carroll County, Indiana      | 0.1654512727%                 |
| IN82     | Carthage Town, Indiana       | 0.0013140015%                 |
| IN83     | Cass County, Indiana         | 0.3416917299%                 |
| IN84     | Cayuga Town, Indiana         | 0.0078480795%                 |
| IN85     | Cedar Grove Town, Indiana    | 0.0004054927%                 |
| IN86     | Cedar Lake Town, Indiana     | 0.0511639351%                 |
| IN87     | Center Point Town, Indiana   | 0.0016373692%                 |
| IN88     | Centerville Town, Indiana    | 0.0350725491%                 |
| IN89     | Chalmers Town, Indiana       | 0.0006826649%                 |
| IN90     | Chandler Town, Indiana       | 0.0347491815%                 |
| IN91     | Charlestown City, Indiana    | 0.0146028687%                 |
| IN92     | Chesterfield Town, Indiana   | 0.0379007320%                 |
| IN93     | Chesterton Town, Indiana     | 0.2159838712%                 |
| IN94     | Chrisney Town, Indiana       | 0.0032336757%                 |
| IN95     | Churubusco Town, Indiana     | 0.0000564610%                 |
| IN96     | Cicero Town, Indiana         | 0.0173283953%                 |
| IN97     | Clark County, Indiana        | 1.9374593486%                 |
| IN98     | Clarks Hill Town, Indiana    | 0.0040600594%                 |

**Allocations are subject to change pursuant to a State-Subdivision Agreement, Allocation Statute, Statutory Trust, or voluntary redistribution.** FINAL AGREEMENT  
3.25.22

**Subdivisions with Consolidated Allocations - Qualified Subdivisions Only**

| State ID | Qualifying Subdivision             | Consolidated State Allocation |
|----------|------------------------------------|-------------------------------|
| IN99     | Clarksville Town, Indiana          | 0.1071681182%                 |
| IN100    | Clay City Town, Indiana            | 0.0057692880%                 |
| IN101    | Clay County, Indiana               | 0.2948752921%                 |
| IN102    | Claypool Town, Indiana             | 0.0024688858%                 |
| IN103    | Clayton Town, Indiana              | 0.0006980633%                 |
| IN104    | Clear Lake Town, Indiana           | 0.0019761351%                 |
| IN105    | Clifford Town, Indiana             | 0.0002309768%                 |
| IN106    | Clinton City, Indiana              | 0.0336558912%                 |
| IN107    | Clinton County, Indiana            | 0.2740206503%                 |
| IN108    | Cloverdale Town, Indiana           | 0.0050198966%                 |
| IN109    | Coatesville Town, Indiana          | 0.0007493915%                 |
| IN110    | Colfax Town, Indiana               | 0.0046144039%                 |
| IN111    | Columbia City, Indiana             | 0.0886335104%                 |
| IN112    | Columbus City, Indiana             | 0.0764225351%                 |
| IN113    | Connersville City, Indiana         | 0.4635807717%                 |
| IN114    | Converse Town, Indiana             | 0.0045733413%                 |
| IN115    | Corunna Town, Indiana              | 0.0016373692%                 |
| IN116    | Corydon Town, Indiana              | 0.0069806332%                 |
| IN117    | Country Club Heights Town, Indiana | 0.0012216109%                 |
| IN118    | Covington City, Indiana            | 0.0257102881%                 |
| IN119    | Crandall Town, Indiana             | 0.0000153984%                 |
| IN120    | Crane Town, Indiana                | 0.0015655096%                 |
| IN121    | Crawford County, Indiana           | 0.1338844387%                 |
| IN122    | Crawfordsville City, Indiana       | 0.2738204705%                 |
| IN123    | Cromwell Town, Indiana             | 0.0034543868%                 |
| IN124    | Crothersville Town, Indiana        | 0.0018221506%                 |
| IN125    | Crown Point City, Indiana          | 0.1246094356%                 |
| IN126    | Culver Town, Indiana               | 0.0289798935%                 |
| IN127    | Cynthiana Town, Indiana            | 0.0032747382%                 |
| IN128    | Dale Town, Indiana                 | 0.0059746008%                 |
| IN129    | Daleville Town, Indiana            | 0.0199769297%                 |
| IN130    | Dana Town, Indiana                 | 0.0050506934%                 |
| IN131    | Danville Town, Indiana             | 0.0039471375%                 |
| IN132    | Darlington Town, Indiana           | 0.0074785166%                 |
| IN133    | Darmstadt Town, Indiana            | 0.0109483020%                 |
| IN134    | Daviess County, Indiana            | 0.3758711686%                 |
| IN135    | Dayton Town, Indiana               | 0.0114718495%                 |
| IN136    | De Kalb County, Indiana            | 0.2748008388%                 |
| IN137    | De Motte Town, Indiana             | 0.0070935552%                 |
| IN138    | Dearborn County, Indiana           | 0.9586719164%                 |
| IN139    | Decatur City, Indiana              | 0.0090902216%                 |
| IN140    | Decatur County, Indiana            | 0.3533124311%                 |
| IN141    | Decker Town, Indiana               | 0.0001231876%                 |
| IN142    | Delaware County, Indiana           | 1.2034816964%                 |
| IN143    | Delphi City, Indiana               | 0.0177236224%                 |
| IN144    | Denver Town, Indiana               | 0.0006005398%                 |
| IN145    | Dillsboro Town, Indiana            | 0.0060002648%                 |
| IN146    | Dublin Town, Indiana               | 0.0051584826%                 |
| IN147    | Dubois County, Indiana             | 0.2754013785%                 |

**Allocations are subject to change pursuant to a State-Subdivision Agreement, Allocation Statute, Statutory Trust, or voluntary redistribution.** FINAL AGREEMENT  
3.25.22

**Subdivisions with Consolidated Allocations - Qualified Subdivisions Only**

| State ID | Qualifying Subdivision      | Consolidated State Allocation |
|----------|-----------------------------|-------------------------------|
| IN148    | Dugger Town, Indiana        | 0.0023405652%                 |
| IN149    | Dune Acres Town, Indiana    | 0.0046913961%                 |
| IN150    | Dunkirk City, Indiana       | 0.0079866657%                 |
| IN151    | Dunreith Town, Indiana      | 0.0003387661%                 |
| IN152    | Dupont Town, Indiana        | 0.0039779344%                 |
| IN153    | Dyer Town, Indiana          | 0.0533145861%                 |
| IN154    | Earl Park Town, Indiana     | 0.0009187746%                 |
| IN155    | East Chicago City, Indiana  | 0.4620665902%                 |
| IN156    | East Germantown, Indiana    | 0.0015860410%                 |
| IN157    | Eaton Town, Indiana         | 0.0166405977%                 |
| IN158    | Economy Town, Indiana       | 0.0007647900%                 |
| IN159    | Edgewood Town, Indiana      | 0.0243654896%                 |
| IN160    | Edinburgh Town, Indiana     | 0.0198948047%                 |
| IN161    | Edwardsport Town, Indiana   | 0.0001488518%                 |
| IN162    | Elberfeld Town, Indiana     | 0.0031566834%                 |
| IN163    | Elizabeth Town, Indiana     | 0.0000153984%                 |
| IN164    | Elizabethtown, Indiana      | 0.0005132819%                 |
| IN165    | Elkhart City, Indiana       | 0.5425389192%                 |
| IN166    | Elkhart County, Indiana     | 1.1592881288%                 |
| IN167    | Ellettsville Town, Indiana  | 0.0677737359%                 |
| IN168    | Elnora Town, Indiana        | 0.0013550641%                 |
| IN169    | Elwood City, Indiana        | 0.2112616781%                 |
| IN170    | English Town, Indiana       | 0.0003746957%                 |
| IN171    | Etna Green Town, Indiana    | 0.0033722618%                 |
| IN172    | Evansville City, Indiana    | 1.9319723656%                 |
| IN173    | Fairland Town, Indiana      | 0.0005132819%                 |
| IN174    | Fairmount Town, Indiana     | 0.0104401529%                 |
| IN175    | Fairview Park Town, Indiana | 0.0093365970%                 |
| IN176    | Farmersburg Town, Indiana   | 0.0039728015%                 |
| IN177    | Farmland Town, Indiana      | 0.0182061073%                 |
| IN178    | Fayette County, Indiana     | 0.3010552056%                 |
| IN179    | Ferdinand Town, Indiana     | 0.0189401004%                 |
| IN180    | Fillmore Town, Indiana      | 0.0010419622%                 |
| IN181    | Fishers City, Indiana       | 0.1521726711%                 |
| IN182    | Flora Town, Indiana         | 0.0175953020%                 |
| IN183    | Floyd County, Indiana       | 1.5759754704%                 |
| IN184    | Fort Branch Town, Indiana   | 0.0073245321%                 |
| IN185    | Fort Wayne City, Indiana    | 2.7337956132%                 |
| IN186    | Fortville Town, Indiana     | 0.0152701352%                 |
| IN187    | Fountain City Town, Indiana | 0.0045990054%                 |
| IN188    | Fountain County, Indiana    | 0.1633673484%                 |
| IN189    | Fowler Town, Indiana        | 0.0093879251%                 |
| IN190    | Fowlerton Town, Indiana     | 0.0022687058%                 |
| IN191    | Francesville Town, Indiana  | 0.0011497513%                 |
| IN192    | Francisco Town, Indiana     | 0.0027665892%                 |
| IN193    | Frankfort City, Indiana     | 0.1520186866%                 |
| IN194    | Franklin City, Indiana      | 0.1073990950%                 |
| IN195    | Franklin County, Indiana    | 0.2948393623%                 |
| IN196    | Frankton Town, Indiana      | 0.0115539745%                 |

**Allocations are subject to change pursuant to a State-Subdivision Agreement, Allocation Statute, Statutory Trust, or voluntary redistribution.** FINAL AGREEMENT  
3.25.22

**Subdivisions with Consolidated Allocations - Qualified Subdivisions Only**

| State ID | Qualifying Subdivision    | Consolidated State Allocation |
|----------|---------------------------|-------------------------------|
| IN197    | Fremont Town, Indiana     | 0.0201411800%                 |
| IN198    | French Lick Town, Indiana | 0.0211626108%                 |
| IN199    | Fulton County, Indiana    | 0.2359761994%                 |
| IN200    | Fulton Town, Indiana      | 0.0002925707%                 |
| IN201    | Galveston Town, Indiana   | 0.0012729389%                 |
| IN202    | Garrett City, Indiana     | 0.0387219830%                 |
| IN203    | Gary City, Indiana        | 0.7294710375%                 |
| IN204    | Gas City, Indiana         | 0.0544694703%                 |
| IN205    | Gaston Town, Indiana      | 0.0083202988%                 |
| IN206    | Geneva Town, Indiana      | 0.0008366494%                 |
| IN207    | Gentryville Town, Indiana | 0.0017964865%                 |
| IN208    | Georgetown, Indiana       | 0.0044860834%                 |
| IN209    | Gibson County, Indiana    | 0.2588326403%                 |
| IN210    | Glenwood Town, Indiana    | 0.0027101282%                 |
| IN211    | Goodland Town, Indiana    | 0.0046349351%                 |
| IN212    | Goshen City, Indiana      | 0.2386196009%                 |
| IN213    | Gospport Town, Indiana    | 0.0097728865%                 |
| IN214    | Grabill Town, Indiana     | 0.0057538896%                 |
| IN215    | Grandview Town, Indiana   | 0.0048402479%                 |
| IN216    | Grant County, Indiana     | 0.7449310869%                 |
| IN217    | Greencastle City, Indiana | 0.0286257290%                 |
| IN218    | Greendale City, Indiana   | 0.0136532973%                 |
| IN219    | Greene County, Indiana    | 0.4322295161%                 |
| IN220    | Greenfield City, Indiana  | 0.0612242595%                 |
| IN221    | Greens Fork Town, Indiana | 0.0017502912%                 |
| IN222    | Greensboro Town, Indiana  | 0.0002720394%                 |
| IN223    | Greensburg City, Indiana  | 0.0195355074%                 |
| IN224    | Greentown, Indiana        | 0.0017451583%                 |
| IN225    | Greenville Town, Indiana  | 0.0009290402%                 |
| IN226    | Greenwood City, Indiana   | 0.1803621105%                 |
| IN227    | Griffin Town, Indiana     | 0.0010111652%                 |
| IN228    | Griffith Town, Indiana    | 0.0696112849%                 |
| IN229    | Hagerstown, Indiana       | 0.0234415822%                 |
| IN230    | Hamilton County, Indiana  | 2.0210986266%                 |
| IN231    | Hamilton Town, Indiana    | 0.0034338556%                 |
| IN232    | Hamlet Town, Indiana      | 0.0188220456%                 |
| IN233    | Hammond City, Indiana     | 1.0769423211%                 |
| IN234    | Hancock County, Indiana   | 0.9010560283%                 |
| IN235    | Hanover Town, Indiana     | 0.0079661343%                 |
| IN236    | Hardinsburg Town, Indiana | 0.0034646525%                 |
| IN237    | Harmony Town, Indiana     | 0.0043526301%                 |
| IN238    | Harrison County, Indiana  | 0.5610273316%                 |
| IN239    | Hartford City, Indiana    | 0.1032979731%                 |
| IN240    | Hartsville Town, Indiana  | 0.0003849613%                 |
| IN241    | Haubstadt Town, Indiana   | 0.0066777969%                 |
| IN242    | Hazleton Town, Indiana    | 0.0014936502%                 |
| IN243    | Hebron Town, Indiana      | 0.0721982255%                 |
| IN244    | Hendricks County, Indiana | 1.5699649399%                 |
| IN245    | Henry County, Indiana     | 1.1652319327%                 |

**Allocations are subject to change pursuant to a State-Subdivision Agreement, Allocation Statute, Statutory Trust, or voluntary redistribution.** FINAL AGREEMENT  
3.25.22

**Subdivisions with Consolidated Allocations - Qualified Subdivisions Only**

| State ID | Qualifying Subdivision          | Consolidated State Allocation |
|----------|---------------------------------|-------------------------------|
| IN246    | Highland Town, Indiana          | 0.0864931251%                 |
| IN247    | Hillsboro Town, Indiana         | 0.0040497938%                 |
| IN248    | Hobart City, Indiana            | 0.1594510078%                 |
| IN249    | Holland Town, Indiana           | 0.0044450209%                 |
| IN250    | Holton Town, Indiana            | 0.0060053977%                 |
| IN251    | Hope Town, Indiana              | 0.0036802309%                 |
| IN252    | Howard County, Indiana          | 1.8694341045%                 |
| IN253    | Hudson Town, Indiana            | 0.0029667691%                 |
| IN254    | Huntertown, Indiana             | 0.0415193691%                 |
| IN255    | Huntingburg City, Indiana       | 0.0455794286%                 |
| IN256    | Huntington City, Indiana        | 0.2486953237%                 |
| IN257    | Huntington County, Indiana      | 0.2605726658%                 |
| IN258    | Hymera Town, Indiana            | 0.0020171977%                 |
| IN259    | Indian Village Town, Indiana    | 0.0006005398%                 |
| IN260    | Indianapolis City, Indiana      | 15.8412741280%                |
| IN261    | Ingalls Town, Indiana           | 0.0015193143%                 |
| IN262    | Jackson County, Indiana         | 0.0038496139%                 |
| IN263    | Jamestown, Indiana              | 0.0010470950%                 |
| IN264    | Jasonville City, Indiana        | 0.0039625359%                 |
| IN265    | Jasper City, Indiana            | 0.0892032533%                 |
| IN266    | Jasper County, Indiana          | 0.4269273145%                 |
| IN267    | Jay County, Indiana             | 0.3117314681%                 |
| IN268    | Jefferson County, Indiana       | 0.3577625848%                 |
| IN269    | Jeffersonville City, Indiana    | 0.1772618882%                 |
| IN270    | Jennings County, Indiana        | 0.4174880612%                 |
| IN271    | Johnson County, Indiana         | 1.7412316960%                 |
| IN272    | Jonesboro City, Indiana         | 0.0065494764%                 |
| IN273    | Jonesville Town, Indiana        | 0.0001847815%                 |
| IN274    | Kempton Town, Indiana           | 0.0027460579%                 |
| IN275    | Kendallville City, Indiana      | 0.0955320186%                 |
| IN276    | Kennard Town, Indiana           | 0.0009033760%                 |
| IN277    | Kentland Town, Indiana          | 0.0053791939%                 |
| IN278    | Kewanna Town, Indiana           | 0.0005389459%                 |
| IN279    | Kingman Town, Indiana           | 0.0037931529%                 |
| IN280    | Kingsbury Town, Indiana         | 0.0012934703%                 |
| IN281    | Kingsford Heights Town, Indiana | 0.0045938726%                 |
| IN282    | Kirklin Town, Indiana           | 0.0053278657%                 |
| IN283    | Knightstown, Indiana            | 0.0036853637%                 |
| IN284    | Knightsville Town, Indiana      | 0.0053022015%                 |
| IN285    | Knox City, Indiana              | 0.0998538518%                 |
| IN286    | Knox County, Indiana            | 0.5298351934%                 |
| IN287    | Kokomo City, Indiana            | 0.2824384727%                 |
| IN288    | Kosciusko County, Indiana       | 0.4935974945%                 |
| IN289    | Kouts Town, Indiana             | 0.0383472873%                 |
| IN290    | La Crosse Town, Indiana         | 0.0028281830%                 |
| IN291    | La Fontaine Town, Indiana       | 0.0017554240%                 |
| IN292    | La Paz Town, Indiana            | 0.0034184572%                 |
| IN293    | La Porte City, Indiana          | 0.1637779738%                 |
| IN294    | La Porte County, Indiana        | 0.7760821626%                 |

**Allocations are subject to change pursuant to a State-Subdivision Agreement, Allocation Statute, Statutory Trust, or voluntary redistribution.** FINAL AGREEMENT  
3.25.22

**Subdivisions with Consolidated Allocations - Qualified Subdivisions Only**

| State ID | Qualifying Subdivision       | Consolidated State Allocation |
|----------|------------------------------|-------------------------------|
| IN295    | Laconia Town, Indiana        | 0.0000051328%                 |
| IN296    | Ladoga Town, Indiana         | 0.0108148486%                 |
| IN297    | Lafayette City, Indiana      | 1.0121661511%                 |
| IN298    | Lagrange County, Indiana     | 0.2088287221%                 |
| IN299    | Lagrange Town, Indiana       | 0.0232978633%                 |
| IN300    | Lagro Town, Indiana          | 0.0008263838%                 |
| IN301    | Lake County, Indiana         | 1.8342742976%                 |
| IN302    | Lake Station City, Indiana   | 0.0738458603%                 |
| IN303    | Lakeville Town, Indiana      | 0.0035467776%                 |
| IN304    | Lanesville Town, Indiana     | 0.0000513282%                 |
| IN305    | Lapel Town, Indiana          | 0.0216553614%                 |
| IN306    | Larwill Town, Indiana        | 0.0024996826%                 |
| IN307    | Laurel Town, Indiana         | 0.0013294000%                 |
| IN308    | Lawrence City, Indiana       | 0.1413526897%                 |
| IN309    | Lawrence County, Indiana     | 0.4144442999%                 |
| IN310    | Lawrenceburg City, Indiana   | 0.0397690780%                 |
| IN311    | Leavenworth Town, Indiana    | 0.0001385861%                 |
| IN312    | Lebanon City, Indiana        | 0.0221070494%                 |
| IN313    | Leesburg Town, Indiana       | 0.0032234100%                 |
| IN314    | Leo-Cedarville Town, Indiana | 0.0196022340%                 |
| IN315    | Lewisville Town, Indiana     | 0.0006980633%                 |
| IN316    | Liberty Town, Indiana        | 0.0173386611%                 |
| IN317    | Ligonier City, Indiana       | 0.0406981182%                 |
| IN318    | Linden Town, Indiana         | 0.0066880626%                 |
| IN319    | Linton City, Indiana         | 0.0214500487%                 |
| IN320    | Little York Town, Indiana    | 0.0026793313%                 |
| IN321    | Livonia Town, Indiana        | 0.0017964865%                 |
| IN322    | Lizton Town, Indiana         | 0.0006826649%                 |
| IN323    | Logansport City, Indiana     | 0.0184062873%                 |
| IN324    | Long Beach Town, Indiana     | 0.0039112077%                 |
| IN325    | Loogootee City, Indiana      | 0.0178519428%                 |
| IN326    | Losantville Town, Indiana    | 0.0065186795%                 |
| IN327    | Lowell Town, Indiana         | 0.0413499862%                 |
| IN328    | Lynn Town, Indiana           | 0.0149621660%                 |
| IN329    | Lynnville Town, Indiana      | 0.0045374116%                 |
| IN330    | Lyons Town, Indiana          | 0.0016425020%                 |
| IN331    | Mackey Town, Indiana         | 0.0006159382%                 |
| IN332    | Macy Town, Indiana           | 0.0002617737%                 |
| IN333    | Madison City, Indiana        | 0.1309484665%                 |
| IN334    | Madison County, Indiana      | 1.3791575436%                 |
| IN335    | Marengo Town, Indiana        | 0.0004824849%                 |
| IN336    | Marion City, Indiana         | 0.7935953395%                 |
| IN337    | Markle Town, Indiana         | 0.0068882425%                 |
| IN338    | Markleville Town, Indiana    | 0.0080533923%                 |
| IN339    | Marshall County, Indiana     | 0.2679587917%                 |
| IN340    | Marshall Town, Indiana       | 0.0025407452%                 |
| IN341    | Martin County, Indiana       | 0.0865085236%                 |
| IN342    | Martinsville City, Indiana   | 0.0793944371%                 |
| IN343    | Matthews Town, Indiana       | 0.0050814904%                 |

**Allocations are subject to change pursuant to a State-Subdivision Agreement, Allocation Statute, Statutory Trust, or voluntary redistribution.** FINAL AGREEMENT  
3.25.22

**Subdivisions with Consolidated Allocations - Qualified Subdivisions Only**

| State ID | Qualifying Subdivision        | Consolidated State Allocation |
|----------|-------------------------------|-------------------------------|
| IN344    | Mauckport Town, Indiana       | 0.0000051328%                 |
| IN345    | McCordsville Town, Indiana    | 0.0170820201%                 |
| IN346    | Mecca Town, Indiana           | 0.0025458780%                 |
| IN347    | Medaryville Town, Indiana     | 0.0008109854%                 |
| IN348    | Medora Town, Indiana          | 0.0008007197%                 |
| IN349    | Mellott Town, Indiana         | 0.0014731189%                 |
| IN350    | Mentone Town, Indiana         | 0.0056307019%                 |
| IN351    | Merom Town, Indiana           | 0.0005902741%                 |
| IN352    | Merrillville Town, Indiana    | 0.1076865329%                 |
| IN353    | Miami County, Indiana         | 0.2157015661%                 |
| IN354    | Michiana Shores Town, Indiana | 0.0016065722%                 |
| IN355    | Michigan City, Indiana        | 0.5192256575%                 |
| IN356    | Michigantown, Indiana         | 0.0030591599%                 |
| IN357    | Middlebury Town, Indiana      | 0.0186321313%                 |
| IN358    | Middletown, Indiana           | 0.0039060749%                 |
| IN359    | Milan Town, Indiana           | 0.0291441437%                 |
| IN360    | Milford Town, Indiana         | 0.0156550965%                 |
| IN361    | Millersburg Town, Indiana     | 0.0043936927%                 |
| IN362    | Millhousen Town, Indiana      | 0.0001693830%                 |
| IN363    | Milltown, Indiana             | 0.0004773521%                 |
| IN364    | Milton Town, Indiana          | 0.0000564610%                 |
| IN365    | Mishawaka City, Indiana       | 0.5537489949%                 |
| IN366    | Mitchell City, Indiana        | 0.0424689405%                 |
| IN367    | Modoc Town, Indiana           | 0.0044450209%                 |
| IN368    | Monon Town, Indiana           | 0.0132888672%                 |
| IN369    | Monroe City Town, Indiana     | 0.0002669066%                 |
| IN370    | Monroe County, Indiana        | 1.1603403566%                 |
| IN371    | Monroe Town, Indiana          | 0.0007596572%                 |
| IN372    | Monroeville Town, Indiana     | 0.0067496564%                 |
| IN373    | Monrovia Town, Indiana        | 0.0058924756%                 |
| IN374    | Monterey Town, Indiana        | 0.0002874379%                 |
| IN375    | Montezuma Town, Indiana       | 0.0078942749%                 |
| IN376    | Montgomery County, Indiana    | 0.3881026751%                 |
| IN377    | Montgomery Town, Indiana      | 0.0003028363%                 |
| IN378    | Monticello City, Indiana      | 0.0859439136%                 |
| IN379    | Montpelier City, Indiana      | 0.0238008796%                 |
| IN380    | Mooreland Town, Indiana       | 0.0007083290%                 |
| IN381    | Moore Hill Town, Indiana      | 0.0009803684%                 |
| IN382    | Mooreville Town, Indiana      | 0.0679482517%                 |
| IN383    | Morgan County, Indiana        | 1.1891098045%                 |
| IN384    | Morgantown, Indiana           | 0.0033260664%                 |
| IN385    | Morocco Town, Indiana         | 0.0043320988%                 |
| IN386    | Morristown, Indiana           | 0.0014217907%                 |
| IN387    | Mount Auburn Town, Indiana    | 0.0004568209%                 |
| IN388    | Mount Ayr Town, Indiana       | 0.0004619537%                 |
| IN389    | Mount Carmel Town, Indiana    | 0.0002207112%                 |
| IN390    | Mount Etna Town, Indiana      | 0.0009495714%                 |
| IN391    | Mount Summit Town, Indiana    | 0.0006723992%                 |
| IN392    | Mount Vernon City, Indiana    | 0.0527961715%                 |



**Allocations are subject to change pursuant to a State-Subdivision Agreement, Allocation Statute, Statutory Trust, or voluntary redistribution.** FINAL AGREEMENT  
3.25.22

**Subdivisions with Consolidated Allocations - Qualified Subdivisions Only**

| State ID | Qualifying Subdivision         | Consolidated State Allocation |
|----------|--------------------------------|-------------------------------|
| IN393    | Mulberry Town, Indiana         | 0.0102040432%                 |
| IN394    | Muncie City, Indiana           | 1.1425859373%                 |
| IN395    | Munster Town, Indiana          | 0.1401670086%                 |
| IN396    | Napoleon Town, Indiana         | 0.0029205737%                 |
| IN397    | Nappanee City, Indiana         | 0.0750880024%                 |
| IN398    | Nashville Town, Indiana        | 0.0122931004%                 |
| IN399    | New Albany City, Indiana       | 0.1005416495%                 |
| IN400    | New Amsterdam Town, Indiana    | 0.0000000000%                 |
| IN401    | New Carlisle Town, Indiana     | 0.0260028587%                 |
| IN402    | New Castle City, Indiana       | 0.0525395305%                 |
| IN403    | New Chicago Town, Indiana      | 0.0302374340%                 |
| IN404    | New Harmony Town, Indiana      | 0.0046400679%                 |
| IN405    | New Haven City, Indiana        | 0.1210164627%                 |
| IN406    | New Market Town, Indiana       | 0.0055845065%                 |
| IN407    | New Middletown, Indiana        | 0.0000102656%                 |
| IN408    | New Palestine Town, Indiana    | 0.0039266062%                 |
| IN409    | New Pekin Town, Indiana        | 0.0236982232%                 |
| IN410    | New Point Town, Indiana        | 0.0004311567%                 |
| IN411    | New Richmond Town, Indiana     | 0.0029462379%                 |
| IN412    | New Ross Town, Indiana         | 0.0030540271%                 |
| IN413    | New Whiteland Town, Indiana    | 0.0149724317%                 |
| IN414    | Newberry Town, Indiana         | 0.0004311567%                 |
| IN415    | Newburgh Town, Indiana         | 0.0335942973%                 |
| IN416    | Newport Town, Indiana          | 0.0042551066%                 |
| IN417    | Newton County, Indiana         | 0.1317286549%                 |
| IN418    | Newtown, Indiana               | 0.0019350726%                 |
| IN419    | Noble County, Indiana          | 0.3308358187%                 |
| IN420    | Noblesville City, Indiana      | 0.1813116820%                 |
| IN421    | North Judson Town, Indiana     | 0.0550648773%                 |
| IN422    | North Liberty Town, Indiana    | 0.0258386085%                 |
| IN423    | North Manchester Town, Indiana | 0.0190889521%                 |
| IN424    | North Salem Town, Indiana      | 0.0007288602%                 |
| IN425    | North Vernon City, Indiana     | 0.1513565530%                 |
| IN426    | North Webster Town, Indiana    | 0.0116053027%                 |
| IN427    | Oakland City, Indiana          | 0.0117541544%                 |
| IN428    | Oaktown, Indiana               | 0.0003028363%                 |
| IN429    | Odon Town, Indiana             | 0.0001129220%                 |
| IN430    | Ogden Dunes Town, Indiana      | 0.0007545244%                 |
| IN431    | Ohio County, Indiana           | 0.0605056649%                 |
| IN432    | Oldenburg Town, Indiana        | 0.0017554240%                 |
| IN433    | Onward Town, Indiana           | 0.0000205312%                 |
| IN434    | Oolitic Town, Indiana          | 0.0059284054%                 |
| IN435    | Orange County, Indiana         | 0.1597076487%                 |
| IN436    | Orestes Town, Indiana          | 0.0064108903%                 |
| IN437    | Orland Town, Indiana           | 0.0025253468%                 |
| IN438    | Orleans Town, Indiana          | 0.0250840842%                 |
| IN439    | Osceola Town, Indiana          | 0.0333581877%                 |
| IN440    | Osgood Town, Indiana           | 0.0249557637%                 |
| IN441    | Ossian Town, Indiana           | 0.0269113676%                 |

**Allocations are subject to change pursuant to a State-Subdivision Agreement, Allocation Statute, Statutory Trust, or voluntary redistribution.**

**Subdivisions with Consolidated Allocations - Qualified Subdivisions Only**

| <b>State ID</b> | <b>Qualifying Subdivision</b>    | <b>Consolidated State Allocation</b> |
|-----------------|----------------------------------|--------------------------------------|
| IN442           | Otterbein Town, Indiana          | 0.0047632556%                        |
| IN443           | Owen County, Indiana             | 0.2265061492%                        |
| IN444           | Owensville Town, Indiana         | 0.0056358347%                        |
| IN445           | Oxford Town, Indiana             | 0.0039163405%                        |
| IN446           | Palmyra Town, Indiana            | 0.0000821251%                        |
| IN447           | Paoli Town, Indiana              | 0.0428385035%                        |
| IN448           | Paragon Town, Indiana            | 0.0022225104%                        |
| IN449           | Parke County, Indiana            | 0.1418095105%                        |
| IN450           | Parker City Town, Indiana        | 0.0194277182%                        |
| IN451           | Patoka Town, Indiana             | 0.0042602394%                        |
| IN452           | Patriot Town, Indiana            | 0.0022738386%                        |
| IN453           | Pendleton Town, Indiana          | 0.0746106503%                        |
| IN454           | Pennville Town, Indiana          | 0.0010008996%                        |
| IN455           | Perry County, Indiana            | 0.2167486611%                        |
| IN456           | Perrysville Town, Indiana        | 0.0037931529%                        |
| IN457           | Peru City, Indiana               | 0.1825897537%                        |
| IN458           | Petersburg City, Indiana         | 0.0103580278%                        |
| IN459           | Pierceton Town, Indiana          | 0.0102861684%                        |
| IN460           | Pike County, Indiana             | 0.1238189815%                        |
| IN461           | Pine Village Town, Indiana       | 0.0008879776%                        |
| IN462           | Pittsboro Town, Indiana          | 0.0022841043%                        |
| IN463           | Plainfield Town, Indiana         | 0.1020968934%                        |
| IN464           | Plainville Town, Indiana         | 0.0007185946%                        |
| IN465           | Plymouth City, Indiana           | 0.1356039329%                        |
| IN466           | Poneto Town, Indiana             | 0.0011086888%                        |
| IN467           | Portage City, Indiana            | 0.4894039818%                        |
| IN468           | Porter County, Indiana           | 0.1634597391%                        |
| IN469           | Porter Town, Indiana             | 1.1075647165%                        |
| IN470           | Portland City, Indiana           | 0.0123290301%                        |
| IN471           | Posey County, Indiana            | 0.1942566503%                        |
| IN472           | Poseyville Town, Indiana         | 0.0044655521%                        |
| IN473           | Pottawattamie Park Town, Indiana | 0.0012318765%                        |
| IN474           | Princes Lakes Town, Indiana      | 0.0039060749%                        |
| IN475           | Princeton City, Indiana          | 0.0452971236%                        |
| IN476           | Pulaski County, Indiana          | 0.1885386905%                        |
| IN477           | Putnam County, Indiana           | 0.4475715107%                        |
| IN478           | Randolph County, Indiana         | 0.1948315260%                        |
| IN479           | Redkey Town, Indiana             | 0.0011600170%                        |
| IN480           | Remington Town, Indiana          | 0.0024226904%                        |
| IN481           | Rensselaer City, Indiana         | 0.0101270510%                        |
| IN482           | Reynolds Town, Indiana           | 0.0007083290%                        |
| IN483           | Richland Town, Indiana           | 0.0026895969%                        |
| IN484           | Richmond City, Indiana           | 0.6900304598%                        |
| IN485           | Ridgeville Town, Indiana         | 0.0178930054%                        |
| IN486           | Riley Town, Indiana              | 0.0014628533%                        |
| IN487           | Ripley County, Indiana           | 0.2963689423%                        |
| IN488           | Rising Sun City, Indiana         | 0.0356063622%                        |
| IN489           | River Forest Town, Indiana       | 0.0003438989%                        |
| IN490           | Roachdale Town, Indiana          | 0.0017759552%                        |

**Allocations are subject to change pursuant to a State-Subdivision Agreement, Allocation Statute, Statutory Trust, or voluntary redistribution.** FINAL AGREEMENT  
3.25.22

**Subdivisions with Consolidated Allocations - Qualified Subdivisions Only**

| State ID | Qualifying Subdivision       | Consolidated State Allocation |
|----------|------------------------------|-------------------------------|
| IN491    | Roann Town, Indiana          | 0.0009598370%                 |
| IN492    | Roanoke Town, Indiana        | 0.0123392957%                 |
| IN493    | Rochester City, Indiana      | 0.0090645575%                 |
| IN494    | Rockport City, Indiana       | 0.0104760827%                 |
| IN495    | Rockville Town, Indiana      | 0.0245143414%                 |
| IN496    | Rome City Town, Indiana      | 0.0125086788%                 |
| IN497    | Rosedale Town, Indiana       | 0.0056101707%                 |
| IN498    | Roseland Town, Indiana       | 0.0028281830%                 |
| IN499    | Rossville Town, Indiana      | 0.0134069220%                 |
| IN500    | Royal Center Town, Indiana   | 0.0001796486%                 |
| IN501    | Rush County, Indiana         | 0.2194844534%                 |
| IN502    | Rushville City, Indiana      | 0.0154035884%                 |
| IN503    | Russellville Town, Indiana   | 0.0006929305%                 |
| IN504    | Russiaville Town, Indiana    | 0.0008058526%                 |
| IN505    | Salamonia Town, Indiana      | 0.0002258440%                 |
| IN506    | Salem City, Indiana          | 0.0949212131%                 |
| IN507    | Salttillo Town, Indiana      | 0.0012832047%                 |
| IN508    | Sandborn Town, Indiana       | 0.0002053127%                 |
| IN509    | Santa Claus Town, Indiana    | 0.0075247120%                 |
| IN510    | Saratoga Town, Indiana       | 0.0045014819%                 |
| IN511    | Schererville Town, Indiana   | 0.1304762472%                 |
| IN512    | Schneider Town, Indiana      | 0.0009341730%                 |
| IN513    | Scott County, Indiana        | 1.2219803744%                 |
| IN514    | Scottsburg City, Indiana     | 0.0624971985%                 |
| IN515    | Seelyville Town, Indiana     | 0.0082946348%                 |
| IN516    | Sellersburg Town, Indiana    | 0.0135711722%                 |
| IN517    | Selma Town, Indiana          | 0.0080893220%                 |
| IN518    | Seymour City, Indiana        | 0.0450507483%                 |
| IN519    | Shadeland Town, Indiana      | 0.0129347027%                 |
| IN520    | Shamrock Lakes Town, Indiana | 0.0030899567%                 |
| IN521    | Sharpsville Town, Indiana    | 0.0050814904%                 |
| IN522    | Shelburn Town, Indiana       | 0.0044398880%                 |
| IN523    | Shelby County, Indiana       | 0.0450507483%                 |
| IN524    | Shelbyville City, Indiana    | 0.5456956026%                 |
| IN525    | Sheridan Town, Indiana       | 0.0121647799%                 |
| IN526    | Shipshewana Town, Indiana    | 0.0047170603%                 |
| IN527    | Shirley Town, Indiana        | 0.0011805483%                 |
| IN528    | Shoals Town, Indiana         | 0.0066983282%                 |
| IN529    | Sidney Town, Indiana         | 0.0004773521%                 |
| IN530    | Silver Lake Town, Indiana    | 0.0053124672%                 |
| IN531    | Somerville Town, Indiana     | 0.0016938302%                 |
| IN532    | South Bend City, Indiana     | 1.3581283861%                 |
| IN533    | South Whitley Town, Indiana  | 0.0000564610%                 |
| IN534    | Southport City, Indiana      | 0.0003490317%                 |
| IN535    | Speedway Town, Indiana       | 0.0716336155%                 |
| IN536    | Spencer County, Indiana      | 0.1562994572%                 |
| IN537    | Spencer Town, Indiana        | 0.0335275707%                 |
| IN538    | Spiceland Town, Indiana      | 0.0016835644%                 |
| IN539    | Spring Grove Town, Indiana   | 0.0014166579%                 |

**Allocations are subject to change pursuant to a State-Subdivision Agreement, Allocation Statute, Statutory Trust, or voluntary redistribution.** FINAL AGREEMENT  
3.25.22

**Subdivisions with Consolidated Allocations - Qualified Subdivisions Only**

| State ID | Qualifying Subdivision        | Consolidated State Allocation |
|----------|-------------------------------|-------------------------------|
| IN540    | Spring Lake Town, Indiana     | 0.0003079691%                 |
| IN541    | Springport Town, Indiana      | 0.0002771722%                 |
| IN542    | Spurgeon Town, Indiana        | 0.0006826649%                 |
| IN543    | St Joseph County, Indiana     | 1.3359443444%                 |
| IN544    | St. Joe Town, Indiana         | 0.0029821675%                 |
| IN545    | St. John Town, Indiana        | 0.0653818425%                 |
| IN546    | St. Leon Town, Indiana        | 0.0011189545%                 |
| IN547    | St. Paul Town, Indiana        | 0.0016219706%                 |
| IN548    | Starke County, Indiana        | 0.5754248876%                 |
| IN549    | State Line City Town, Indiana | 0.0005800085%                 |
| IN550    | Staunton Town, Indiana        | 0.0035416448%                 |
| IN551    | Steuben County, Indiana       | 0.2288877770%                 |
| IN552    | Stilesville Town, Indiana     | 0.0004516881%                 |
| IN553    | Stinesville Town, Indiana     | 0.0014320564%                 |
| IN554    | Straughn Town, Indiana        | 0.0004260239%                 |
| IN555    | Sullivan City, Indiana        | 0.0150596896%                 |
| IN556    | Sullivan County, Indiana      | 0.4996696188%                 |
| IN557    | Sulphur Springs Town, Indiana | 0.0007493915%                 |
| IN558    | Summitville Town, Indiana     | 0.0154087212%                 |
| IN559    | Sunman Town, Indiana          | 0.0161324486%                 |
| IN560    | Swayzee Town, Indiana         | 0.0084948146%                 |
| IN561    | Sweetser Town, Indiana        | 0.0043782942%                 |
| IN562    | Switz City Town, Indiana      | 0.0006570008%                 |
| IN563    | Switzerland County, Indiana   | 0.1390275229%                 |
| IN564    | Syracuse Town, Indiana        | 0.0288310417%                 |
| IN565    | Tell City, Indiana            | 0.0071346177%                 |
| IN566    | Tennyson Town, Indiana        | 0.0014371892%                 |
| IN567    | Terre Haute City, Indiana     | 1.0171911805%                 |
| IN568    | Thorntown, Indiana            | 0.0019966664%                 |
| IN569    | Tippecanoe County, Indiana    | 0.9835763519%                 |
| IN570    | Tipton City, Indiana          | 0.0756782765%                 |
| IN571    | Tipton County, Indiana        | 0.1461108124%                 |
| IN572    | Topeka Town, Indiana          | 0.0102502386%                 |
| IN573    | Town of Pines Town, Indiana   | 0.0177492865%                 |
| IN574    | Trafalgar Town, Indiana       | 0.0034749182%                 |
| IN575    | Trail Creek Town, Indiana     | 0.0070062973%                 |
| IN576    | Troy Town, Indiana            | 0.0003695629%                 |
| IN577    | Ulen Town, Indiana            | 0.0001385861%                 |
| IN578    | Union City, Indiana           | 0.0467240471%                 |
| IN579    | Union County, Indiana         | 0.0788606240%                 |
| IN580    | Uniondale Town, Indiana       | 0.0020531275%                 |
| IN581    | Universal Town, Indiana       | 0.0029821675%                 |
| IN582    | Upland Town, Indiana          | 0.0132683359%                 |
| IN583    | Utica Town, Indiana           | 0.0015552440%                 |
| IN584    | Valparaiso City, Indiana      | 0.4508205848%                 |
| IN585    | Van Buren Town, Indiana       | 0.0074579854%                 |
| IN586    | Vanderburgh County, Indiana   | 1.8728576945%                 |
| IN587    | Veedersburg Town, Indiana     | 0.0174464502%                 |
| IN588    | Vera Cruz Town, Indiana       | 0.0005286803%                 |

**Allocations are subject to change pursuant to a State-Subdivision Agreement, Allocation Statute, Statutory Trust, or voluntary redistribution.** FINAL AGREEMENT  
3.25.22

**Subdivisions with Consolidated Allocations - Qualified Subdivisions Only**

| State ID | Qualifying Subdivision            | Consolidated State Allocation |
|----------|-----------------------------------|-------------------------------|
| IN589    | Vermillion County, Indiana        | 0.1479124317%                 |
| IN590    | Vernon Town, Indiana              | 0.0044552865%                 |
| IN591    | Versailles Town, Indiana          | 0.0325728665%                 |
| IN592    | Vevay Town, Indiana               | 0.0222610340%                 |
| IN593    | Vigo County, Indiana              | 0.7948734113%                 |
| IN594    | Vincennes City, Indiana           | 0.0141973761%                 |
| IN595    | Wabash City, Indiana              | 0.0616502834%                 |
| IN596    | Wabash County, Indiana            | 0.5253953053%                 |
| IN597    | Wakarusa Town, Indiana            | 0.0133555938%                 |
| IN598    | Walkerton Town, Indiana           | 0.0293391908%                 |
| IN599    | Wallace Town, Indiana             | 0.0007442587%                 |
| IN600    | Walton Town, Indiana              | 0.0010214309%                 |
| IN601    | Wanatah Town, Indiana             | 0.0034287228%                 |
| IN602    | Warren County, Indiana            | 0.0576774819%                 |
| IN603    | Warren Town, Indiana              | 0.0076581652%                 |
| IN604    | Warrick County, Indiana           | 0.3991125709%                 |
| IN605    | Warsaw City, Indiana              | 0.2580575847%                 |
| IN606    | Washington City, Indiana          | 0.0149570332%                 |
| IN607    | Washington County, Indiana        | 0.3404136581%                 |
| IN608    | Waterloo Town, Indiana            | 0.0127961166%                 |
| IN609    | Waveland Town, Indiana            | 0.0037212935%                 |
| IN610    | Wayne County, Indiana             | 0.7657292676%                 |
| IN611    | Waynetown, Indiana                | 0.0084126896%                 |
| IN612    | Wells County, Indiana             | 0.2019712766%                 |
| IN613    | West Baden Springs Town, Indiana  | 0.0054818501%                 |
| IN614    | West College Corner Town, Indiana | 0.0065340780%                 |
| IN615    | West Harrison Town, Indiana       | 0.0004773521%                 |
| IN616    | West Lafayette City, Indiana      | 0.2612091353%                 |
| IN617    | West Lebanon Town, Indiana        | 0.0029770347%                 |
| IN618    | West Terre Haute Town, Indiana    | 0.0180161931%                 |
| IN619    | Westfield City, Indiana           | 0.1106789661%                 |
| IN620    | Westport Town, Indiana            | 0.0022019791%                 |
| IN621    | Westville Town, Indiana           | 0.0405133367%                 |
| IN622    | Wheatfield Town, Indiana          | 0.0014063923%                 |
| IN623    | Wheatland Town, Indiana           | 0.0002361097%                 |
| IN624    | White County, Indiana             | 0.2045582171%                 |
| IN625    | Whiteland Town, Indiana           | 0.0126883274%                 |
| IN626    | Whitestown, Indiana               | 0.0075555088%                 |
| IN627    | Whitewater Town, Indiana          | 0.0002977035%                 |
| IN628    | Whiting City, Indiana             | 0.0746876425%                 |
| IN629    | Whitley County, Indiana           | 0.3073685724%                 |
| IN630    | Wilkinson Town, Indiana           | 0.0006364695%                 |
| IN631    | Williamsport Town, Indiana        | 0.0094546518%                 |
| IN632    | Winamac Town, Indiana             | 0.0021557837%                 |
| IN633    | Winchester City, Indiana          | 0.0714950294%                 |
| IN634    | Windfall City Town, Indiana       | 0.0058873428%                 |
| IN635    | Winfield Town, Indiana            | 0.0246529274%                 |
| IN636    | Wingate Town, Indiana             | 0.0023251668%                 |
| IN637    | Winona Lake Town, Indiana         | 0.0963943321%                 |

**Allocations are subject to change pursuant to a State-Subdivision Agreement, Allocation Statute, Statutory Trust, or voluntary redistribution.**

FINAL AGREEMENT

3.25.22

**Subdivisions with Consolidated Allocations - Qualified Subdivisions Only**

| <b>State ID</b> | <b>Qualifying Subdivision</b>  | <b>Consolidated State Allocation</b> |
|-----------------|--------------------------------|--------------------------------------|
| IN638           | Winslow Town, Indiana          | 0.0028487143%                        |
| IN639           | Wolcott Town, Indiana          | 0.0013396657%                        |
| IN640           | Wolcottville Town, Indiana     | 0.0086487992%                        |
| IN641           | Woodburn City, Indiana         | 0.0082125097%                        |
| IN642           | Woodlawn Heights Town, Indiana | 0.0012216109%                        |
| IN643           | Worthington Town, Indiana      | 0.0026126046%                        |
| IN644           | Yeoman Town, Indiana           | 0.0014577205%                        |
| IN645           | Yorktown, Indiana              | 0.0901887545%                        |
| IN646           | Zanesville Town, Indiana       | 0.0025920734%                        |
| IN647           | Zionsville Town, Indiana       | 0.0375824973%                        |
| IN648           | Cumberland Town, Indiana       | 0.0148235799%                        |

**Allocations are subject to change pursuant to a State-Subdivision Agreement, Allocation Statute, Statutory Trust, or voluntary redistribution.**

**Subdivisions with Consolidated Allocations - Qualified Subdivisions Only**

| <b>State ID</b> | <b>Qualifying Subdivision</b> | <b>Consolidated State Allocation</b> |
|-----------------|-------------------------------|--------------------------------------|
| IA1             | Adair County, Iowa            | 0.2556895492%                        |
| IA2             | Adams County, Iowa            | 0.1116738610%                        |
| IA3             | Allamakee County, Iowa        | 0.4458620571%                        |
| IA7             | Appanoose County, Iowa        | 0.5319573473%                        |
| IA8             | Audubon County, Iowa          | 0.1208090649%                        |
| IA9             | Benton County, Iowa           | 0.5190077951%                        |
| IA11            | Black Hawk County, Iowa       | 3.3423948145%                        |
| IA13            | Boone County, Iowa            | 0.8229376316%                        |
| IA14            | Bremer County, Iowa           | 0.7313291658%                        |
| IA15            | Buchanan County, Iowa         | 0.3770114677%                        |
| IA16            | Buena Vista County, Iowa      | 0.3269761930%                        |
| IA18            | Butler County, Iowa           | 0.2707546223%                        |
| IA19            | Calhoun County, Iowa          | 0.1889544807%                        |
| IA20            | Carroll County, Iowa          | 0.6033080977%                        |
| IA21            | Cass County, Iowa             | 0.3356626501%                        |
| IA22            | Cedar County, Iowa            | 0.3655363695%                        |
| IA25            | Cerro Gordo County, Iowa      | 1.6302973365%                        |
| IA26            | Cherokee County, Iowa         | 0.2378358349%                        |
| IA27            | Chickasaw County, Iowa        | 0.2431246372%                        |
| IA28            | Clarke County, Iowa           | 0.3046029568%                        |
| IA29            | Clay County, Iowa             | 0.2957241797%                        |
| IA30            | Clayton County, Iowa          | 0.4574012621%                        |
| IA32            | Clinton County, Iowa          | 1.4586196098%                        |
| IA36            | Crawford County, Iowa         | 0.3305341145%                        |
| IA37            | Dallas County, Iowa           | 1.4775951912%                        |
| IA39            | Davis County, Iowa            | 0.1538560657%                        |
| IA40            | Decatur County, Iowa          | 0.2531573348%                        |
| IA41            | Delaware County, Iowa         | 0.3021348491%                        |
| IA43            | Des Moines County, Iowa       | 1.5679856298%                        |
| IA44            | Dickinson County, Iowa        | 0.3322329419%                        |
| IA46            | Dubuque County, Iowa          | 2.7454332795%                        |
| IA47            | Emmet County, Iowa            | 0.1753318082%                        |
| IA49            | Fayette County, Iowa          | 0.5284635324%                        |
| IA50            | Floyd County, Iowa            | 0.3285468070%                        |
| IA53            | Franklin County, Iowa         | 0.2107187034%                        |
| IA54            | Fremont County, Iowa          | 0.2047888342%                        |
| IA55            | Greene County, Iowa           | 0.3578435662%                        |
| IA57            | Grundy County, Iowa           | 0.3230977380%                        |
| IA58            | Guthrie County, Iowa          | 0.2308482053%                        |
| IA59            | Hamilton County, Iowa         | 0.3501828163%                        |
| IA60            | Hancock County, Iowa          | 0.1901084012%                        |
| IA61            | Hardin County, Iowa           | 0.4491314985%                        |
| IA62            | Harrison County, Iowa         | 0.6178282639%                        |
| IA63            | Henry County, Iowa            | 0.4451248302%                        |
| IA64            | Howard County, Iowa           | 0.1714212999%                        |

**Allocations are subject to change pursuant to a State-Subdivision Agreement, Allocation Statute, Statutory Trust, or voluntary redistribution.**

**Subdivisions with Consolidated Allocations - Qualified Subdivisions Only**

| <b>State ID</b> | <b>Qualifying Subdivision</b> | <b>Consolidated State Allocation</b> |
|-----------------|-------------------------------|--------------------------------------|
| IA65            | Humboldt County, Iowa         | 0.1929611491%                        |
| IA66            | Ida County, Iowa              | 0.1680556985%                        |
| IA69            | Iowa County, Iowa             | 0.2658504602%                        |
| IA70            | Jackson County, Iowa          | 0.5490417812%                        |
| IA71            | Jasper County, Iowa           | 1.6780568235%                        |
| IA72            | Jefferson County, Iowa        | 0.5728253647%                        |
| IA73            | Johnson County, Iowa          | 3.8223936863%                        |
| IA75            | Jones County, Iowa            | 0.3884865660%                        |
| IA77            | Keokuk County, Iowa           | 0.1980255779%                        |
| IA78            | Kossuth County, Iowa          | 0.3482275621%                        |
| IA80            | Lee County, Iowa              | 1.4586837165%                        |
| IA81            | Linn County, Iowa             | 7.3285811041%                        |
| IA82            | Louisa County, Iowa           | 0.3358870235%                        |
| IA83            | Lucas County, Iowa            | 0.3300533143%                        |
| IA84            | Lyon County, Iowa             | 0.1619335092%                        |
| IA85            | Madison County, Iowa          | 0.4031349456%                        |
| IA86            | Mahaska County, Iowa          | 0.7161999860%                        |
| IA88            | Marion County, Iowa           | 1.1788259436%                        |
| IA89            | Marshall County, Iowa         | 1.0363488161%                        |
| IA92            | Mills County, Iowa            | 0.4947113580%                        |
| IA93            | Mitchell County, Iowa         | 0.1894673343%                        |
| IA94            | Monona County, Iowa           | 0.4457658971%                        |
| IA95            | Monroe County, Iowa           | 0.2157510788%                        |
| IA96            | Montgomery County, Iowa       | 0.5308995868%                        |
| IA98            | Muscatine County, Iowa        | 1.0607414131%                        |
| IA102           | O'Brien County, Iowa          | 0.2348228203%                        |
| IA103           | Osceola County, Iowa          | 0.1453939821%                        |
| IA106           | Page County, Iowa             | 0.5824093155%                        |
| IA107           | Palo Alto County, Iowa        | 0.1666132978%                        |
| IA110           | Plymouth County, Iowa         | 0.4452850969%                        |
| IA111           | Pocahontas County, Iowa       | 0.1165780231%                        |
| IA112           | Polk County, Iowa             | 22.8108926250%                       |
| IA113           | Pottawattamie County, Iowa    | 3.6145597841%                        |
| IA114           | Poweshiek County, Iowa        | 0.4747100695%                        |
| IA115           | Ringgold County, Iowa         | 0.1195910378%                        |
| IA116           | Sac County, Iowa              | 0.2200782807%                        |
| IA117           | Scott County, Iowa            | 8.8614042123%                        |
| IA118           | Shelby County, Iowa           | 0.2859158555%                        |
| IA120           | Sioux County, Iowa            | 0.4096738283%                        |
| IA123           | Story County, Iowa            | 2.1665177789%                        |
| IA124           | Tama County, Iowa             | 0.3449901740%                        |
| IA125           | Taylor County, Iowa           | 0.1784409829%                        |
| IA126           | Union County, Iowa            | 0.4629785445%                        |
| IA128           | Van Buren County, Iowa        | 0.1525418785%                        |
| IA129           | Wapello County, Iowa          | 1.0026607483%                        |



**Allocations are subject to change pursuant to a State-Subdivision Agreement, Allocation Statute, Statutory Trust, or voluntary redistribution.**

FINAL AGREEMENT

3.25.22

**Subdivisions with Consolidated Allocations - Qualified Subdivisions Only**

| <b>State ID</b> | <b>Qualifying Subdivision</b> | <b>Consolidated State Allocation</b> |
|-----------------|-------------------------------|--------------------------------------|
| IA130           | Warren County, Iowa           | 1.3316563022%                        |
| IA131           | Washington County, Iowa       | 0.5543626368%                        |
| IA135           | Wayne County, Iowa            | 0.2440541843%                        |
| IA136           | Webster County, Iowa          | 1.5957758817%                        |
| IA138           | Winnebago County, Iowa        | 0.2340535400%                        |
| IA139           | Winneshiek County, Iowa       | 0.3674595703%                        |
| IA140           | Woodbury County, Iowa         | 2.5662230163%                        |
| IA141           | Worth County, Iowa            | 0.2345663935%                        |
| IA142           | Wright County, Iowa           | 0.2810437467%                        |

**Allocations are subject to change pursuant to a State-Subdivision Agreement, Allocation Statute, Statutory Trust, or voluntary redistribution.**

**Subdivisions with Consolidated Allocations - Qualified Subdivisions Only**

| State ID | Qualifying Subdivision                         | Consolidated State Allocation |
|----------|--|-------------------------------|
| KS1      | Allen County, Kansas                           | 0.7541791329%                 |
| KS2      | Anderson County, Kansas                        | 0.2371057884%                 |
| KS3      | Andover City, Kansas                           | 0.3023298328%                 |
| KS4      | Arkansas City, Kansas                          | 0.5244164596%                 |
| KS5      | Atchison City, Kansas                          | 0.2509194126%                 |
| KS6      | Atchison County, Kansas                        | 0.3718857098%                 |
| KS7      | Barber County, Kansas                          | 0.2343333783%                 |
| KS8      | Barton County, Kansas                          | 0.4058838207%                 |
| KS9      | Bourbon County, Kansas                         | 0.5659958596%                 |
| KS10     | Brown County, Kansas                           | 0.5618840411%                 |
| KS11     | Butler County, Kansas                          | 2.1800439960%                 |
| KS12     | Chase County, Kansas                           | 0.0310115071%                 |
| KS13     | Chautauqua County, Kansas                      | 0.1534264050%                 |
| KS14     | Cherokee County, Kansas                        | 1.0387304319%                 |
| KS15     | Cheyenne County, Kansas                        | 0.0521668496%                 |
| KS16     | Clark County, Kansas                           | 0.1317865660%                 |
| KS17     | Clay County, Kansas                            | 0.3853019118%                 |
| KS18     | Cloud County, Kansas                           | 0.2727657622%                 |
| KS19     | Coffey County, Kansas                          | 0.3555052548%                 |
| KS20     | Comanche County, Kansas                        | 0.0703611984%                 |
| KS21     | Cowley County, Kansas                          | 0.1056381847%                 |
| KS22     | Crawford County, Kansas                        | 0.8006058270%                 |
| KS23     | Decatur County, Kansas                         | 0.1024648600%                 |
| KS24     | Derby City, Kansas                             | 0.2862213106%                 |
| KS25     | Dickinson County, Kansas                       | 0.5167117764%                 |
| KS26     | Dodge City, Kansas                             | 0.3763716687%                 |
| KS27     | Doniphan County, Kansas                        | 0.1428529245%                 |
| KS28     | Douglas County, Kansas                         | 0.5037148817%                 |
| KS29     | Edwards County, Kansas                         | 0.0688529961%                 |
| KS30     | El Dorado City, Kansas                         | 0.5267481432%                 |
| KS31     | Elk County, Kansas                             | 0.1699851994%                 |
| KS32     | Elkhart City, Kansas                           | 0.0023710299%                 |
| KS33     | Ellis County, Kansas                           | 0.3947457539%                 |
| KS34     | Ellsworth County, Kansas                       | 0.2694567040%                 |
| KS35     | Emporia City, Kansas                           | 0.1225808979%                 |
| KS36     | Fairmount Township, Leavenworth County, Kansas | 0.0084960354%                 |
| KS37     | Finney County, Kansas                          | 0.4284130288%                 |
| KS38     | Ford County, Kansas                            | 0.3536897313%                 |
| KS39     | Franklin County, Kansas                        | 0.9871549429%                 |
| KS40     | Garden City, Kansas                            | 0.3090040586%                 |
| KS41     | Gardner City, Kansas                           | 0.1783885728%                 |
| KS42     | Geary County, Kansas                           | 0.9138741928%                 |
| KS43     | Gove County, Kansas                            | 0.0596145005%                 |
| KS44     | Graham County, Kansas                          | 0.0885576425%                 |
| KS45     | Grant County, Kansas                           | 0.1121093922%                 |
| KS46     | Gray County, Kansas                            | 0.1198536546%                 |
| KS47     | Great Bend City, Kansas                        | 0.2626213674%                 |

**Allocations are subject to change pursuant to a State-Subdivision Agreement, Allocation Statute, Statutory Trust, or voluntary redistribution.**

**Subdivisions with Consolidated Allocations - Qualified Subdivisions Only**

| <b>State ID</b> | <b>Qualifying Subdivision</b>             | <b>Consolidated State Allocation</b> |
|-----------------|---|--------------------------------------|
| KS48            | Greeley County Unified Government, Kansas | 0.0420764688%                        |
| KS49            | Greenwood County, Kansas                  | 0.3634446197%                        |
| KS50            | Hamilton County, Kansas                   | 0.0770093484%                        |
| KS51            | Harper County, Kansas                     | 0.2751873139%                        |
| KS52            | Harvey County, Kansas                     | 0.4874526988%                        |
| KS53            | Haskell County, Kansas                    | 0.0589027724%                        |
| KS54            | Hays City, Kansas                         | 0.2857030552%                        |
| KS55            | Haysville City, Kansas                    | 0.1161439147%                        |
| KS56            | Hodgeman County, Kansas                   | 0.0381949084%                        |
| KS57            | Hutchinson City, Kansas                   | 1.0312608960%                        |
| KS58            | Jackson County, Kansas                    | 0.2794465069%                        |
| KS59            | Jefferson County, Kansas                  | 0.4227008116%                        |
| KS60            | Jewell County, Kansas                     | 0.0576553276%                        |
| KS61            | Johnson County, Kansas                    | 9.6645678744%                        |
| KS62            | Junction City, Kansas                     | 0.1775769654%                        |
| KS63            | Kansas City, Kansas                       | 5.4520371502%                        |
| KS64            | Kearny County, Kansas                     | 0.0660370488%                        |
| KS65            | Kingman County, Kansas                    | 0.2734092742%                        |
| KS66            | Kiowa County, Kansas                      | 0.0632464788%                        |
| KS67            | Labette County, Kansas                    | 1.1704308548%                        |
| KS68            | Lane County, Kansas                       | 0.0275778907%                        |
| KS69            | Lansing City, Kansas                      | 0.7133352086%                        |
| KS70            | Lawrence City, Kansas                     | 3.1638042033%                        |
| KS71            | Leavenworth City, Kansas                  | 0.5951890494%                        |
| KS72            | Leavenworth County, Kansas                | 2.3340801542%                        |
| KS73            | Leawood City, Kansas                      | 0.5645735676%                        |
| KS74            | Lenexa City, Kansas                       | 0.9811139852%                        |
| KS75            | Liberal City, Kansas                      | 0.0682108809%                        |
| KS76            | Lincoln County, Kansas                    | 0.0485423215%                        |
| KS77            | Linn County, Kansas                       | 0.4207125363%                        |
| KS78            | Logan County, Kansas                      | 0.1082727658%                        |
| KS79            | Lyon County, Kansas                       | 0.6750909426%                        |
| KS80            | Manhattan City, Kansas                    | 0.7992480259%                        |
| KS81            | Manter City, Kansas                       | 0.0001287490%                        |
| KS82            | Marion County, Kansas                     | 0.2585495937%                        |
| KS83            | Marshall County, Kansas                   | 0.2276721904%                        |
| KS84            | McPherson City, Kansas                    | 0.2496279649%                        |
| KS85            | McPherson County, Kansas                  | 0.5097593318%                        |
| KS86            | Meade County, Kansas                      | 0.0768717523%                        |
| KS87            | Merriam City, Kansas                      | 0.2489320686%                        |
| KS88            | Miami County, Kansas                      | 1.2663765466%                        |
| KS89            | Mitchell County, Kansas                   | 0.1352292623%                        |
| KS90            | Montgomery County, Kansas                 | 1.7112175254%                        |
| KS91            | Morris County, Kansas                     | 0.1150743437%                        |
| KS92            | Morton County, Kansas                     | 0.2160617336%                        |
| KS93            | Nemaha County, Kansas                     | 0.2032897421%                        |
| KS94            | Neosho County, Kansas                     | 0.8310848768%                        |
| KS95            | Ness County, Kansas                       | 0.0706191619%                        |

**Allocations are subject to change pursuant to a State-Subdivision Agreement, Allocation Statute, Statutory Trust, or voluntary redistribution.** FINAL AGREEMENT  
3.25.22

**Subdivisions with Consolidated Allocations - Qualified Subdivisions Only**

| State ID | Qualifying Subdivision       | Consolidated State Allocation |
|----------|------------------------------|-------------------------------|
| KS96     | Newton City, Kansas          | 0.5433840008%                 |
| KS97     | Norton County, Kansas        | 0.1451450288%                 |
| KS98     | Olathe City, Kansas          | 1.6762201549%                 |
| KS99     | Osage County, Kansas         | 0.5950568081%                 |
| KS100    | Osborne County, Kansas       | 0.1578979290%                 |
| KS101    | Ottawa City, Kansas          | 0.0294988813%                 |
| KS102    | Ottawa County, Kansas        | 0.1312957833%                 |
| KS103    | Overland Park City, Kansas   | 2.3687103690%                 |
| KS104    | Pawnee County, Kansas        | 0.1939706911%                 |
| KS105    | Phillips County, Kansas      | 0.1221045499%                 |
| KS106    | Pittsburg City, Kansas       | 0.7147952173%                 |
| KS107    | Pottawatomie County, Kansas  | 0.4594243031%                 |
| KS108    | Prairie Village City, Kansas | 0.2589451534%                 |
| KS109    | Pratt County, Kansas         | 0.4619825196%                 |
| KS110    | Rawlins County, Kansas       | 0.0431218266%                 |
| KS111    | Reno County, Kansas          | 1.1279702345%                 |
| KS112    | Republic County, Kansas      | 0.1617978822%                 |
| KS113    | Rice County, Kansas          | 0.2959259100%                 |
| KS114    | Riley County, Kansas         | 1.0426785786%                 |
| KS115    | Rooks County, Kansas         | 0.1523482196%                 |
| KS116    | Rush County, Kansas          | 0.0753160549%                 |
| KS117    | Russell County, Kansas       | 0.2146389759%                 |
| KS118    | Salina City, Kansas          | 1.3339667317%                 |
| KS119    | Saline County, Kansas        | 0.6611290126%                 |
| KS120    | Scott County, Kansas         | 0.0944435428%                 |
| KS121    | Sedgwick County, Kansas      | 13.5321956939%                |
| KS122    | Seward County, Kansas        | 0.4105201807%                 |
| KS123    | Shawnee City, Kansas         | 0.8209928663%                 |
| KS124    | Shawnee County, Kansas       | 3.0388576303%                 |
| KS125    | Sheridan County, Kansas      | 0.0529819493%                 |
| KS126    | Sherman County, Kansas       | 0.2106519484%                 |
| KS127    | Smith County, Kansas         | 0.1047138927%                 |
| KS128    | Soldier Township, Kansas     | 0.0214428740%                 |
| KS129    | Stafford County, Kansas      | 0.0781264146%                 |
| KS130    | Stanton County, Kansas       | 0.0490733819%                 |
| KS131    | Stevens County, Kansas       | 0.0751535472%                 |
| KS132    | Sumner County, Kansas        | 1.0773462773%                 |
| KS133    | Thomas County, Kansas        | 0.2518295026%                 |
| KS134    | Topeka City, Kansas          | 2.9773291238%                 |
| KS135    | Trego County, Kansas         | 0.0832973273%                 |
| KS136    | Ulysses City, Kansas         | 0.0249593741%                 |
| KS137    | Wabaunsee County, Kansas     | 0.1542554739%                 |
| KS138    | Wallace County, Kansas       | 0.0168456276%                 |
| KS139    | Washington County, Kansas    | 0.1090452597%                 |
| KS140    | Wichita City, Kansas         | 8.2621190275%                 |
| KS141    | Wichita County, Kansas       | 0.0516844483%                 |
| KS142    | Wilson County, Kansas        | 0.5342588881%                 |
| KS143    | Winfield City, Kansas        | 0.6854926025%                 |
| KS144    | Woodson County, Kansas       | 0.2011950685%                 |

**Allocations are subject to change pursuant to a State-Subdivision Agreement, Allocation Statute, Statutory Trust, or voluntary redistribution.**

**Subdivisions with Consolidated Allocations - Qualified Subdivisions Only**

| State ID | Qualifying Subdivision        | Consolidated State Allocation |
|----------|-------------------------------|-------------------------------|
| KY1      | Adair County, Kentucky        | 0.2072149972%                 |
| KY2      | Allen County, Kentucky        | 0.3652932746%                 |
| KY3      | Anderson County, Kentucky     | 0.3621159370%                 |
| KY4      | Ashland City, Kentucky        | 0.9834499202%                 |
| KY5      | Ballard County, Kentucky      | 0.1275818571%                 |
| KY6      | Bardstown City, Kentucky      | 0.2352870373%                 |
| KY7      | Barren County, Kentucky       | 0.3822164065%                 |
| KY8      | Bath County, Kentucky         | 0.2721522696%                 |
| KY9      | Bell County, Kentucky         | 1.6046449783%                 |
| KY10     | Bellefonte City, Kentucky     | 0.0232546060%                 |
| KY11     | Benham City, Kentucky         | 0.0026848062%                 |
| KY12     | Berea City, Kentucky          | 0.1673960319%                 |
| KY13     | Boone County, Kentucky        | 2.2416599391%                 |
| KY14     | Bourbon County, Kentucky      | 0.3912683808%                 |
| KY15     | Bowling Green City, Kentucky  | 0.6707865957%                 |
| KY16     | Boyd County, Kentucky         | 1.0191273378%                 |
| KY17     | Boyle County, Kentucky        | 0.3790292999%                 |
| KY18     | Bracken County, Kentucky      | 0.1275577166%                 |
| KY19     | Breathitt County, Kentucky    | 0.5390554414%                 |
| KY20     | Breckinridge County, Kentucky | 0.3244963382%                 |
| KY21     | Buckhorn City, Kentucky       | 0.0016578966%                 |
| KY22     | Bullitt County, Kentucky      | 0.9402858081%                 |
| KY23     | Butler County, Kentucky       | 0.2691739265%                 |
| KY24     | Caldwell County, Kentucky     | 0.2485303902%                 |
| KY25     | Calloway County, Kentucky     | 0.0270405279%                 |
| KY26     | Campbell County, Kentucky     | 1.8009538340%                 |
| KY27     | Campbellsville City, Kentucky | 0.2769609681%                 |
| KY28     | Carlisle County, Kentucky     | 0.0604084438%                 |
| KY29     | Carroll County, Kentucky      | 0.3429114361%                 |
| KY30     | Carter County, Kentucky       | 0.6015849596%                 |
| KY31     | Casey County, Kentucky        | 0.2668572392%                 |
| KY32     | Christian County, Kentucky    | 0.4386166388%                 |
| KY33     | Clark County, Kentucky        | 0.6110238861%                 |
| KY34     | Clay County, Kentucky         | 0.7834161044%                 |
| KY35     | Clinton County, Kentucky      | 0.5184782680%                 |
| KY36     | Columbia City, Kentucky       | 0.0941274300%                 |
| KY37     | Covington City, Kentucky      | 1.7146827203%                 |
| KY38     | Crittenden County, Kentucky   | 0.2010231527%                 |
| KY39     | Cumberland County, Kentucky   | 0.1857249004%                 |
| KY40     | Danville City, Kentucky       | 0.2799464970%                 |
| KY41     | Daviess County, Kentucky      | 1.1263935276%                 |
| KY42     | Edmonson County, Kentucky     | 0.1884368528%                 |
| KY43     | Elizabethtown City, Kentucky  | 0.0550593556%                 |
| KY44     | Elliott County, Kentucky      | 0.1458221479%                 |
| KY45     | Erlanger City, Kentucky       | 0.3397777298%                 |
| KY46     | Estill County, Kentucky       | 0.4817186620%                 |
| KY47     | Fleming County, Kentucky      | 0.2798388981%                 |
| KY48     | Florence City, Kentucky       | 0.7389020512%                 |
| KY49     | Floyd County, Kentucky        | 2.2122610651%                 |

**Allocations are subject to change pursuant to a State-Subdivision Agreement, Allocation Statute, Statutory Trust, or voluntary redistribution.** FINAL AGREEMENT  
3.25.22

**Subdivisions with Consolidated Allocations - Qualified Subdivisions Only**

| State ID | Qualifying Subdivision       | Consolidated State Allocation |
|----------|------------------------------|-------------------------------|
| KY50     | Fort Thomas City, Kentucky   | 0.3651296923%                 |
| KY51     | Frankfort City, Kentucky     | 0.4254271088%                 |
| KY52     | Franklin County, Kentucky    | 0.4438483122%                 |
| KY53     | Fulton County, Kentucky      | 0.1040009320%                 |
| KY54     | Gallatin County, Kentucky    | 0.2347861459%                 |
| KY55     | Garrard County, Kentucky     | 0.3127117464%                 |
| KY56     | Georgetown City, Kentucky    | 0.2129888920%                 |
| KY57     | Glasgow City, Kentucky       | 0.4100978120%                 |
| KY58     | Grant County, Kentucky       | 0.8983127984%                 |
| KY59     | Graves County, Kentucky      | 0.5377248503%                 |
| KY60     | Grayson City, Kentucky       | 0.1405700912%                 |
| KY61     | Grayson County, Kentucky     | 0.5506751829%                 |
| KY62     | Green County, Kentucky       | 0.1363993307%                 |
| KY63     | Greenup City, Kentucky       | 0.0314549006%                 |
| KY64     | Greenup County, Kentucky     | 0.6818493215%                 |
| KY65     | Hancock County, Kentucky     | 0.1001482246%                 |
| KY66     | Hardin County, Kentucky      | 1.5735944542%                 |
| KY67     | Harlan City, Kentucky        | 0.0307714057%                 |
| KY68     | Harlan County, Kentucky      | 0.8841679348%                 |
| KY69     | Harrison County, Kentucky    | 0.4508521033%                 |
| KY70     | Hart County, Kentucky        | 0.2333469695%                 |
| KY71     | Henderson City, Kentucky     | 0.5644511762%                 |
| KY72     | Henderson County, Kentucky   | 0.3796057595%                 |
| KY73     | Henry County, Kentucky       | 0.2263086115%                 |
| KY74     | Hickman County, Kentucky     | 0.0533625713%                 |
| KY75     | Hillview City, Kentucky      | 0.0559482324%                 |
| KY76     | Hopkins County, Kentucky     | 0.5493362318%                 |
| KY77     | Hopkinsville City, Kentucky  | 0.5662686160%                 |
| KY78     | Hyden City, Kentucky         | 0.0208586871%                 |
| KY79     | Independence City, Kentucky  | 0.1255237640%                 |
| KY80     | Inez City, Kentucky          | 0.0105691141%                 |
| KY81     | Jackson County, Kentucky     | 0.1930879337%                 |
| KY82     | Jamestown City, Kentucky     | 0.0102921092%                 |
| KY83     | Jefferson County, Kentucky   | 14.4939132925%                |
| KY84     | Jeffersontown City, Kentucky | 0.1981991396%                 |
| KY85     | Jenkins City, Kentucky       | 0.0688654541%                 |
| KY86     | Jessamine County, Kentucky   | 0.6407795601%                 |
| KY87     | Johnson County, Kentucky     | 0.6400798620%                 |
| KY88     | Kenton County, Kentucky      | 3.0353062046%                 |
| KY89     | Knott County, Kentucky       | 0.4760255015%                 |
| KY90     | Knox County, Kentucky        | 0.8791225282%                 |
| KY91     | Larue County, Kentucky       | 0.1917133825%                 |
| KY92     | Laurel County, Kentucky      | 0.9215642107%                 |
| KY93     | Lawrence County, Kentucky    | 0.5341168353%                 |
| KY94     | Lawrenceburg City, Kentucky  | 0.0804801232%                 |
| KY95     | Lee County, Kentucky         | 0.3684164606%                 |
| KY96     | Leslie County, Kentucky      | 0.5316878055%                 |
| KY97     | Letcher County, Kentucky     | 0.5820426330%                 |
| KY98     | Lewis County, Kentucky       | 0.2152456979%                 |

**Allocations are subject to change pursuant to a State-Subdivision Agreement, Allocation Statute, Statutory Trust, or voluntary redistribution.** FINAL AGREEMENT  
3.25.22

**Subdivisions with Consolidated Allocations - Qualified Subdivisions Only**

| State ID | Qualifying Subdivision                   | Consolidated State Allocation |
|----------|--|-------------------------------|
| KY99     | Lexington-Fayette Urban County, Kentucky | 6.2597070666%                 |
| KY100    | Lincoln County, Kentucky                 | 0.4844988089%                 |
| KY101    | Livingston County, Kentucky              | 0.2056037847%                 |
| KY102    | Logan County, Kentucky                   | 0.4041639043%                 |
| KY103    | London City, Kentucky                    | 0.1961505806%                 |
| KY104    | Loyall City, Kentucky                    | 0.0033160280%                 |
| KY105    | Lynch City, Kentucky                     | 0.0027455331%                 |
| KY106    | Lyndon City, Kentucky                    | 0.0748780766%                 |
| KY107    | Lyon County, Kentucky                    | 0.1367346673%                 |
| KY108    | Madison County, Kentucky                 | 1.1073052673%                 |
| KY109    | Madisonville City, Kentucky              | 0.3927355489%                 |
| KY110    | Magoffin County, Kentucky                | 0.3084779576%                 |
| KY111    | Manchester City, Kentucky                | 0.1800397241%                 |
| KY112    | Marion County, Kentucky                  | 0.3140811783%                 |
| KY113    | Marshall County, Kentucky                | 0.6110803392%                 |
| KY114    | Martin County, Kentucky                  | 0.4586073959%                 |
| KY115    | Mason County, Kentucky                   | 0.3538044741%                 |
| KY116    | McCracken County, Kentucky               | 0.3377504933%                 |
| KY117    | McCreary County, Kentucky                | 0.3011869230%                 |
| KY118    | McLean County, Kentucky                  | 0.1433881867%                 |
| KY119    | Meade County, Kentucky                   | 0.3762152436%                 |
| KY120    | Menifee County, Kentucky                 | 0.1152561711%                 |
| KY121    | Mercer County, Kentucky                  | 0.4275256395%                 |
| KY122    | Metcalfe County, Kentucky                | 0.1167070889%                 |
| KY123    | Monroe County, Kentucky                  | 0.2890192303%                 |
| KY124    | Montgomery County, Kentucky              | 0.7103789505%                 |
| KY125    | Morehead City, Kentucky                  | 0.1176937487%                 |
| KY126    | Morgan County, Kentucky                  | 0.0505889526%                 |
| KY127    | Morganfield City, Kentucky               | 0.1082087956%                 |
| KY128    | Mount Washington City, Kentucky          | 0.0667863672%                 |
| KY129    | Muhlenberg County, Kentucky              | 0.6182711015%                 |
| KY130    | Murray City, Kentucky                    | 0.5765962314%                 |
| KY131    | Nelson County, Kentucky                  | 0.4816564321%                 |
| KY132    | Newport City, Kentucky                   | 0.7312996326%                 |
| KY133    | Nicholas County, Kentucky                | 0.1324383199%                 |
| KY134    | Nicholasville City, Kentucky             | 0.3723153354%                 |
| KY135    | Ohio County, Kentucky                    | 0.4467150643%                 |
| KY136    | Oldham County, Kentucky                  | 0.8061439877%                 |
| KY137    | Owen County, Kentucky                    | 0.2198857418%                 |
| KY138    | Owensboro City, Kentucky                 | 0.5118319344%                 |
| KY139    | Owsley County, Kentucky                  | 0.1294761331%                 |
| KY140    | Paducah City, Kentucky                   | 1.1041080161%                 |
| KY141    | Paintsville City, Kentucky               | 0.3642660363%                 |
| KY142    | Pendleton County, Kentucky               | 0.3094900729%                 |
| KY143    | Perry County, Kentucky                   | 1.7685462770%                 |
| KY144    | Pike County, Kentucky                    | 2.8526994649%                 |
| KY145    | Pineville City, Kentucky                 | 0.0736606264%                 |
| KY146    | Pippa Passes City, Kentucky              | 0.0150639864%                 |

**Allocations are subject to change pursuant to a State-Subdivision Agreement, Allocation Statute, Statutory Trust, or voluntary redistribution.**

**Subdivisions with Consolidated Allocations - Qualified Subdivisions Only**

| <b>State ID</b> | <b>Qualifying Subdivision</b>  | <b>Consolidated State Allocation</b> |
|-----------------|--------------------------------|--------------------------------------|
| KY147           | Powell County, Kentucky        | 0.5788951657%                        |
| KY148           | Prestonsburg City, Kentucky    | 0.4197933602%                        |
| KY149           | Pulaski County, Kentucky       | 0.8723902940%                        |
| KY150           | Radcliff City, Kentucky        | 0.0391427032%                        |
| KY151           | Richmond City, Kentucky        | 0.5069051167%                        |
| KY152           | Robertson County, Kentucky     | 0.0346199801%                        |
| KY153           | Rockcastle County, Kentucky    | 0.5575756021%                        |
| KY154           | Rowan County, Kentucky         | 0.4245058255%                        |
| KY155           | Russell City, Kentucky         | 0.1455248537%                        |
| KY156           | Russell County, Kentucky       | 0.5341152854%                        |
| KY157           | Russell Springs City, Kentucky | 0.0155036343%                        |
| KY158           | Scott County, Kentucky         | 0.6332443967%                        |
| KY159           | Shelby County, Kentucky        | 0.5093783884%                        |
| KY160           | Shelbyville City, Kentucky     | 0.1168374662%                        |
| KY161           | Shepherdsville City, Kentucky  | 0.1717991328%                        |
| KY162           | Shively City, Kentucky         | 0.1040826057%                        |
| KY163           | Simpson County, Kentucky       | 0.3109188228%                        |
| KY164           | Somerset City, Kentucky        | 0.3108498299%                        |
| KY165           | South Shore City, Kentucky     | 0.0058748246%                        |
| KY166           | Spencer County, Kentucky       | 0.2447695951%                        |
| KY167           | St. Matthews City, Kentucky    | 0.1131834246%                        |
| KY168           | Taylor County, Kentucky        | 0.1908446071%                        |
| KY169           | Todd County, Kentucky          | 0.1788746408%                        |
| KY170           | Trigg County, Kentucky         | 0.2047738501%                        |
| KY171           | Trimble County, Kentucky       | 0.1174427629%                        |
| KY172           | Union County, Kentucky         | 0.2531192882%                        |
| KY173           | Vanceburg City, Kentucky       | 0.0340027072%                        |
| KY174           | Warfield City, Kentucky        | 0.0001148786%                        |
| KY175           | Warren County, Kentucky        | 0.9893070387%                        |
| KY176           | Washington County, Kentucky    | 0.1549834119%                        |
| KY177           | Wayne County, Kentucky         | 0.3477965951%                        |
| KY178           | Webster County, Kentucky       | 0.2371207742%                        |
| KY179           | West Liberty City, Kentucky    | 0.1691975502%                        |
| KY180           | Whitesburg City, Kentucky      | 0.0507126138%                        |
| KY181           | Whitley County, Kentucky       | 2.0341464266%                        |
| KY182           | Winchester City, Kentucky      | 0.4646999075%                        |
| KY183           | Wolfe County, Kentucky         | 0.2600699609%                        |
| KY184           | Woodford County, Kentucky      | 0.4375495264%                        |
| KY185           | Worthington City, Kentucky     | 0.0263144349%                        |



**Subdivisions with Consolidated Allocations - Qualified Subdivisions Only**

| <b>State ID</b> | <b>Qualifying Subdivision</b>         | <b>Consolidated State Allocation</b> |
|-----------------|---------------------------------------|--------------------------------------|
| LA2             | Acadia Parish, Louisiana              |                                      |
| LA4             | Allen Parish, Louisiana               |                                      |
| LA5             | Ascension Parish, Louisiana           |                                      |
| LA6             | Assumption Parish, Louisiana          |                                      |
| LA7             | Avoyelles Parish, Louisiana           |                                      |
| LA12            | Beauregard Parish, Louisiana          |                                      |
| LA14            | Bienville Parish, Louisiana           |                                      |
| LA17            | Bossier Parish, Louisiana             |                                      |
| LA19            | Caddo Parish, Louisiana               |                                      |
| LA20            | Calcasieu Parish, Louisiana           |                                      |
| LA21            | Caldwell Parish, Louisiana            |                                      |
| LA22            | Cameron Parish, Louisiana             |                                      |
| LA23            | Catahoula Parish, Louisiana           |                                      |
| LA25            | Claiborne Parish, Louisiana           |                                      |
| LA26            | Concordia Parish, Louisiana           |                                      |
| LA29            | De Soto Parish, Louisiana             |                                      |
| LA33            | East Carroll Parish, Louisiana        |                                      |
| LA34            | East Feliciana Parish, Louisiana      |                                      |
| LA36            | Evangeline Parish, Louisiana          |                                      |
| LA39            | Franklin Parish, Louisiana            |                                      |
| LA42            | Grant Parish, Louisiana               |                                      |
| LA46            | Iberia Parish, Louisiana              |                                      |
| LA47            | Iberville Parish, Louisiana           |                                      |
| LA48            | Jackson Parish, Louisiana             |                                      |
| LA50            | Jefferson Davis Parish, Louisiana     |                                      |
| LA51            | Jefferson Parish, Louisiana           |                                      |
| LA54            | Lafourche Parish, Louisiana           |                                      |
| LA57            | Lasalle Parish, Louisiana             |                                      |
| LA58            | Lincoln Parish, Louisiana             |                                      |
| LA59            | Livingston Parish, Louisiana          |                                      |
| LA61            | Madison Parish, Louisiana             |                                      |
| LA66            | Morehouse Parish, Louisiana           |                                      |
| LA69            | Natchitoches Parish, Louisiana        |                                      |
| LA74            | Ouachita Parish, Louisiana            |                                      |
| LA78            | Plaquemines Parish, Louisiana         |                                      |
| LA79            | Pointe Coupee Parish, Louisiana       |                                      |
| LA80            | Rapides Parish, Louisiana             |                                      |
| LA81            | Red River Parish, Louisiana           |                                      |
| LA82            | Richland Parish, Louisiana            |                                      |
| LA85            | Sabine Parish, Louisiana              |                                      |
| LA88            | St Bernard Parish, Louisiana          |                                      |
| LA89            | St Charles Parish, Louisiana          |                                      |
| LA90            | St Helena Parish, Louisiana           |                                      |
| LA91            | St James Parish, Louisiana            |                                      |
| LA92            | St John The Baptist Parish, Louisiana |                                      |
| LA93            | St Landry Parish, Louisiana           |                                      |
| LA94            | St Martin Parish, Louisiana           |                                      |
| LA95            | St Mary Parish, Louisiana             |                                      |
| LA96            | St Tammany Parish, Louisiana          |                                      |

Allocations in Louisiana will be made in accordance with the Louisiana State-Local Government Opioid Litigation Memorandum of Understanding

**Subdivisions with Consolidated Allocations - Qualified Subdivisions Only**

| <b>State ID</b> | <b>Qualifying Subdivision</b>                    | <b>Consolidated State Allocation</b> |
|-----------------|--|--------------------------------------|
| LA99            | Tangipahoa Parish, Louisiana                     |                                      |
| LA100           | Tensas Parish, Louisiana                         |                                      |
| LA102           | Union Parish, Louisiana                          |                                      |
| LA103           | Vermilion Parish, Louisiana                      |                                      |
| LA104           | Vernon Parish, Louisiana                         |                                      |
| LA105           | Washington Parish, Louisiana                     |                                      |
| LA106           | Webster Parish, Louisiana                        |                                      |
| LA107           | West Baton Rouge Parish, Louisiana               |                                      |
| LA108           | West Carroll Parish, Louisiana                   |                                      |
| LA109           | West Feliciana Parish, Louisiana                 |                                      |
| LA112           | Winn Parish, Louisiana                           |                                      |
| LA115           | East Baton Rouge Parish, Louisiana               |                                      |
| LA116           | Lafayette Parish, Louisiana                      |                                      |
| LA117           | Orleans Parish, Louisiana                        |                                      |
| LA118           | Terrebonne Parish, Louisiana                     |                                      |
| LA119           | Sheriff of Acadia Parish, Louisiana              |                                      |
| LA120           | Sheriff of Allen Parish, Louisiana               |                                      |
| LA121           | Sheriff of Ascension Parish, Louisiana           |                                      |
| LA122           | Sheriff of Assumption Parish, Louisiana          |                                      |
| LA123           | Sheriff of Avoyelles Parish, Louisiana           |                                      |
| LA124           | Sheriff of Beauregard Parish, Louisiana          |                                      |
| LA125           | Sheriff of Bienville Parish, Louisiana           |                                      |
| LA126           | Sheriff of Bossier Parish, Louisiana             |                                      |
| LA127           | Sheriff of Caddo Parish, Louisiana               |                                      |
| LA128           | Sheriff of Calcasieu Parish, Louisiana           |                                      |
| LA129           | Sheriff of Caldwell Parish, Louisiana            |                                      |
| LA130           | Sheriff of Cameron Parish, Louisiana             |                                      |
| LA131           | Sheriff of Catahoula Parish, Louisiana           |                                      |
| LA132           | Sheriff of Claiborne Parish, Louisiana           |                                      |
| LA133           | Sheriff of Concordia Parish, Louisiana           |                                      |
| LA134           | Sheriff of De Soto Parish, Louisiana             |                                      |
| LA135           | Sheriff of East Baton Rouge Parish,<br>Louisiana |                                      |
| LA136           | Sheriff of East Carroll Parish, Louisiana        |                                      |
| LA137           | Sheriff of East Feliciana Parish,<br>Louisiana   |                                      |
| LA138           | Sheriff of Evangeline Parish, Louisiana          |                                      |
| LA139           | Sheriff of Franklin Parish, Louisiana            |                                      |
| LA140           | Sheriff of Grant Parish, Louisiana               |                                      |
| LA141           | Sheriff of Iberia Parish, Louisiana              |                                      |
| LA142           | Sheriff of Iberville Parish, Louisiana           |                                      |
| LA143           | Sheriff of Jackson Parish, Louisiana             |                                      |
| LA144           | Sheriff of Jefferson Davis Parish,<br>Louisiana  |                                      |
| LA145           | Sheriff of Jefferson Parish, Louisiana           |                                      |
| LA146           | Sheriff of Lafayette Parish, Louisiana           |                                      |
| LA147           | Sheriff of Lafourche Parish, Louisiana           |                                      |
| LA148           | Sheriff of Lasalle Parish, Louisiana             |                                      |
| LA149           | Sheriff of Lincoln Parish, Louisiana             |                                      |

Allocations in Louisiana will be made in accordance with the Louisiana State-Local Government Opioid Litigation Memorandum of Understanding

**Subdivisions with Consolidated Allocations - Qualified Subdivisions Only**

| <b>State ID</b> | <b>Qualifying Subdivision</b>                       | <b>Consolidated State Allocation</b> |
|-----------------|---|--------------------------------------|
| LA150           | Sheriff of Livingston Parish, Louisiana             |                                      |
| LA151           | Sheriff of Madison Parish, Louisiana                |                                      |
| LA152           | Sheriff of Morehouse Parish, Louisiana              |                                      |
| LA153           | Sheriff of Natchitoches Parish, Louisiana           |                                      |
| LA154           | Sheriff of Orleans Parish, Louisiana                |                                      |
| LA155           | Sheriff of Ouachita Parish, Louisiana               |                                      |
| LA156           | Sheriff of Plaquemines Parish, Louisiana            |                                      |
| LA157           | Sheriff of Pointe Coupee Parish,<br>Louisiana       |                                      |
| LA158           | Sheriff of Rapides Parish, Louisiana                |                                      |
| LA159           | Sheriff of Red River Parish, Louisiana              |                                      |
| LA160           | Sheriff of Richland Parish, Louisiana               |                                      |
| LA161           | Sheriff of Sabine Parish, Louisiana                 |                                      |
| LA162           | Sheriff of St Bernard Parish, Louisiana             |                                      |
| LA163           | Sheriff of St Charles Parish, Louisiana             |                                      |
| LA164           | Sheriff of St Helena Parish, Louisiana              |                                      |
| LA165           | Sheriff of St James Parish, Louisiana               |                                      |
| LA166           | Sheriff of St John The Baptist Parish,<br>Louisiana |                                      |
| LA167           | Sheriff of St Landry Parish, Louisiana              |                                      |
| LA168           | Sheriff of St Martin Parish, Louisiana              |                                      |
| LA169           | Sheriff of St Mary Parish, Louisiana                |                                      |
| LA170           | Sheriff of St Tammany Parish, Louisiana             |                                      |
| LA171           | Sheriff of Tangipahoa Parish, Louisiana             |                                      |
| LA172           | Sheriff of Tensas Parish, Louisiana                 |                                      |
| LA173           | Sheriff of Terrebonne Parish, Louisiana             |                                      |
| LA174           | Sheriff of Union Parish, Louisiana                  |                                      |
| LA175           | Sheriff of Vermilion Parish, Louisiana              |                                      |
| LA176           | Sheriff of Vernon Parish, Louisiana                 |                                      |
| LA177           | Sheriff of Washington Parish, Louisiana             |                                      |
| LA178           | Sheriff of Webster Parish, Louisiana                |                                      |
| LA179           | Sheriff of West Baton Rouge Parish,<br>Louisiana    |                                      |
| LA180           | Sheriff of West Carroll Parish, Louisiana           |                                      |
| LA181           | Sheriff of West Feliciana Parish,<br>Louisiana      |                                      |
| LA182           | Sheriff of Winn Parish, Louisiana                   |                                      |

Allocations in Louisiana will be made in accordance with the Louisiana State-Local Government Opioid Litigation Memorandum of Understanding

**Allocations are subject to change pursuant to a State-Subdivision Agreement, Allocation Statute, Statutory Trust, or voluntary redistribution.**

**Subdivisions with Consolidated Allocations - Qualified Subdivisions Only**

| <b>State ID</b> | <b>Qualifying Subdivision</b> | <b>Consolidated State Allocation</b> |
|-----------------|-------------------------------|--------------------------------------|
| ME1             | Androscoggin County, Maine    | 1.6799535986%                        |
| ME2             | Aroostook County, Maine       | 4.0537116218%                        |
| ME3             | Auburn City, Maine            | 2.6283332826%                        |
| ME4             | Augusta City, Maine           | 3.6779545807%                        |
| ME5             | Bangor City, Maine            | 5.2042873123%                        |
| ME6             | Biddeford City, Maine         | 2.7393997300%                        |
| ME7             | Brunswick Town, Maine         | 1.6113929261%                        |
| ME8             | Calais City, Maine            | 0.8369049504%                        |
| ME9             | Cumberland County, Maine      | 3.5025701951%                        |
| ME10            | Falmouth Town, Maine          | 1.2353278939%                        |
| ME11            | Franklin County, Maine        | 1.9717572454%                        |
| ME12            | Gorham Town, Maine            | 1.4582940317%                        |
| ME13            | Hancock County, Maine         | 3.8494340111%                        |
| ME14            | Kennebec County, Maine        | 4.9959268385%                        |
| ME15            | Kennebunk Town, Maine         | 0.2185679049%                        |
| ME16            | Knox County, Maine            | 2.1010369789%                        |
| ME17            | Lewiston City, Maine          | 4.3451006968%                        |
| ME18            | Lincoln County, Maine         | 2.1621727981%                        |
| ME19            | Orono Town, Maine             | 0.2094180830%                        |
| ME20            | Oxford County, Maine          | 3.8454418782%                        |
| ME21            | Penobscot County, Maine       | 6.7801027597%                        |
| ME22            | Piscataquis County, Maine     | 1.2760851978%                        |
| ME23            | Portland City, Maine          | 7.2016026249%                        |
| ME24            | Rockland City, Maine          | 0.6184398003%                        |
| ME25            | Saco City, Maine              | 0.4366518238%                        |
| ME26            | Sagadahoc County, Maine       | 1.9708146889%                        |
| ME27            | Sanford City, Maine           | 2.6908215844%                        |
| ME28            | Scarborough Town, Maine       | 1.8363769930%                        |
| ME29            | Somerset County, Maine        | 3.6977198467%                        |
| ME30            | South Portland City, Maine    | 2.2275994495%                        |
| ME31            | Standish Town, Maine          | 0.0664145731%                        |
| ME32            | Waldo County, Maine           | 2.4723925078%                        |
| ME33            | Washington County, Maine      | 2.6998574469%                        |
| ME34            | Waterville City, Maine        | 2.8132809688%                        |
| ME35            | Wells Town, Maine             | 0.2541311729%                        |
| ME36            | Westbrook City, Maine         | 1.5416150467%                        |
| ME37            | Windham Town, Maine           | 0.1935482073%                        |
| ME38            | York County, Maine            | 6.7950503019%                        |
| ME39            | York Town, Maine              | 2.1005084476%                        |

**Allocations are subject to change pursuant to a State-Subdivision Agreement, Allocation Statute, Statutory Trust, or voluntary redistribution.** FINAL AGREEMENT  
3.25.22

**Subdivisions with Consolidated Allocations - Qualified Subdivisions Only**

| State ID | Qualifying Subdivision            | Consolidated State Allocation |
|----------|-----------------------------------|-------------------------------|
| MD1      | Aberdeen City, Maryland           | 0.0372796529%                 |
| MD2      | Allegany County, Maryland         | 1.6120411494%                 |
| MD3      | Annapolis City, Maryland          | 0.2413230958%                 |
| MD4      | Anne Arundel County, Maryland     | 9.5850095156%                 |
| MD5      | Baltimore City, Maryland          | 20.9970334354%                |
| MD6      | Baltimore County, Maryland        | 17.7565394434%                |
| MD7      | Bel Air Town, Maryland            | 0.0322364280%                 |
| MD8      | Berlin Town, Maryland             | 0.0109236186%                 |
| MD9      | Bowie City, Maryland              | 0.0263270946%                 |
| MD10     | Calvert County, Maryland          | 1.6948343688%                 |
| MD11     | Cambridge City, Maryland          | 0.0196746185%                 |
| MD12     | Caroline County, Maryland         | 0.5865017850%                 |
| MD13     | Carroll County, Maryland          | 2.9605563001%                 |
| MD14     | Cecil County, Maryland            | 3.7958577634%                 |
| MD15     | Charles County, Maryland          | 1.9663409179%                 |
| MD16     | Charlestown, Maryland             | 0.0013846587%                 |
| MD17     | College Park City, Maryland       | 0.0050334845%                 |
| MD18     | Cottage City Town, Maryland       | 0.0015972023%                 |
| MD19     | Cumberland City, Maryland         | 0.1627132426%                 |
| MD20     | Dorchester County, Maryland       | 0.3951913125%                 |
| MD21     | Easton Town, Maryland             | 0.0630108370%                 |
| MD22     | Elkton Town, Maryland             | 0.0884110160%                 |
| MD23     | Forest Heights Town, Maryland     | 0.0014812182%                 |
| MD24     | Frederick City, Maryland          | 0.1530889274%                 |
| MD25     | Frederick County, Maryland        | 3.4957333212%                 |
| MD26     | Frostburg City, Maryland          | 0.0194678741%                 |
| MD27     | Gaithersburg City, Maryland       | 0.0243966914%                 |
| MD28     | Garrett County, Maryland          | 0.3513434690%                 |
| MD29     | Grantsville Town, Maryland        | 0.0002207076%                 |
| MD30     | Greenbelt City, Maryland          | 0.0369938028%                 |
| MD31     | Hagerstown City, Maryland         | 0.1829328174%                 |
| MD32     | Harford County, Maryland          | 5.1958110720%                 |
| MD33     | Havre De Grace City, Maryland     | 0.0458009931%                 |
| MD34     | Howard County, Maryland           | 3.2487213744%                 |
| MD35     | Hyattsville City, Maryland        | 0.0127377562%                 |
| MD36     | Kent County, Maryland             | 0.4683852152%                 |
| MD37     | Laurel City, Maryland             | 0.0300516480%                 |
| MD38     | Montgomery County, Maryland       | 8.5574378958%                 |
| MD39     | Mountain Lake Park Town, Maryland | 0.0001004445%                 |
| MD40     | New Carrollton City, Maryland     | 0.0062727689%                 |
| MD41     | North Brentwood Town, Maryland    | 0.0000662686%                 |
| MD42     | North East Town, Maryland         | 0.0183814522%                 |
| MD43     | Oakland Town, Maryland            | 0.0011777453%                 |
| MD44     | Perryville Town, Maryland         | 0.0184160785%                 |
| MD45     | Prince Georges County, Maryland   | 7.1382650655%                 |
| MD46     | Queen Annes County, Maryland      | 0.7381792535%                 |
| MD47     | Rockville City, Maryland          | 0.0611045878%                 |
| MD48     | Salisbury City, Maryland          | 0.1347806691%                 |
| MD49     | Seat Pleasant City, Maryland      | 0.0040128808%                 |

**Allocations are subject to change pursuant to a State-Subdivision Agreement, Allocation Statute, Statutory Trust, or voluntary redistribution.**

FINAL AGREEMENT

3.25.22

**Subdivisions with Consolidated Allocations - Qualified Subdivisions Only**

| <b>State ID</b> | <b>Qualifying Subdivision</b> | <b>Consolidated State Allocation</b> |
|-----------------|-------------------------------|--------------------------------------|
| MD50            | Somerset County, Maryland     | 0.3875128839%                        |
| MD51            | St Marys County, Maryland     | 1.3684562511%                        |
| MD52            | Takoma Park City, Maryland    | 0.0195596479%                        |
| MD53            | Talbot County, Maryland       | 0.4896824850%                        |
| MD54            | Upper Marlboro Town, Maryland | 0.0009443695%                        |
| MD55            | Vienna Town, Maryland         | 0.0001582676%                        |
| MD56            | Washington County, Maryland   | 3.0474490505%                        |
| MD57            | Westminster City, Maryland    | 0.0440087573%                        |
| MD58            | Wicomico County, Maryland     | 1.6694422411%                        |
| MD59            | Worcester County, Maryland    | 0.9876031064%                        |

**Allocations are subject to change pursuant to a State-Subdivision Agreement, Allocation Statute, Statutory Trust, or voluntary redistribution.** FINAL AGREEMENT  
3.25.22

**Subdivisions with Consolidated Allocations - Qualified Subdivisions Only**

| State ID | Qualifying Subdivision              | Consolidated State Allocation |
|----------|-------------------------------------|-------------------------------|
| MA1      | Abington Town, Massachusetts        | 0.2400899791%                 |
| MA2      | Acton Town, Massachusetts           | 0.1586479343%                 |
| MA3      | Acushnet Town, Massachusetts        | 0.1547305792%                 |
| MA4      | Adams Town, Massachusetts           | 0.0189731986%                 |
| MA5      | Agawam Town City, Massachusetts     | 0.4341901730%                 |
| MA6      | Alford Town, Massachusetts          | 0.0007449491%                 |
| MA7      | Amesbury Town City, Massachusetts   | 0.2580959424%                 |
| MA8      | Amherst Town, Massachusetts         | 0.3675897982%                 |
| MA9      | Andover Town, Massachusetts         | 0.7102727131%                 |
| MA10     | Aquinnah Town, Massachusetts        | 0.0049293930%                 |
| MA11     | Arlington Town, Massachusetts       | 0.3350233330%                 |
| MA12     | Ashburnham Town, Massachusetts      | 0.0140160133%                 |
| MA13     | Ashby Town, Massachusetts           | 0.0069876989%                 |
| MA14     | Ashfield Town, Massachusetts        | 0.0027296132%                 |
| MA15     | Ashland Town, Massachusetts         | 0.1613930923%                 |
| MA16     | Athol Town, Massachusetts           | 0.0359559233%                 |
| MA17     | Attleboro City, Massachusetts       | 0.9357205930%                 |
| MA18     | Auburn Town, Massachusetts          | 0.3036683195%                 |
| MA19     | Avon Town, Massachusetts            | 0.0739889948%                 |
| MA20     | Ayer Town, Massachusetts            | 0.0179210686%                 |
| MA21     | Barnstable County, Massachusetts    | 0.0639482242%                 |
| MA22     | Barnstable Town City, Massachusetts | 0.8578313582%                 |
| MA23     | Barre Town, Massachusetts           | 0.0096522017%                 |
| MA24     | Becket Town, Massachusetts          | 0.0067279376%                 |
| MA25     | Bedford Town, Massachusetts         | 0.1982937972%                 |
| MA26     | Belchertown, Massachusetts          | 0.3492785905%                 |
| MA27     | Bellingham Town, Massachusetts      | 0.1961076781%                 |
| MA28     | Belmont Town, Massachusetts         | 0.2420315678%                 |
| MA29     | Berkley Town, Massachusetts         | 0.1212759115%                 |
| MA30     | Berlin Town, Massachusetts          | 0.0397753511%                 |
| MA31     | Bernardston Town, Massachusetts     | 0.0040751589%                 |
| MA32     | Beverly City, Massachusetts         | 0.4801566147%                 |
| MA33     | Billerica Town, Massachusetts       | 0.3870913124%                 |
| MA34     | Blackstone Town, Massachusetts      | 0.0221473318%                 |
| MA35     | Blandford Town, Massachusetts       | 0.0009007116%                 |
| MA36     | Bolton Town, Massachusetts          | 0.0110088433%                 |
| MA37     | Boston City, Massachusetts          | 10.5767780349%                |
| MA38     | Bourne Town, Massachusetts          | 0.3783946742%                 |
| MA39     | Boxborough Town, Massachusetts      | 0.0399298051%                 |
| MA40     | Boxford Town, Massachusetts         | 0.0912309051%                 |
| MA41     | Boylston Town, Massachusetts        | 0.0562367737%                 |
| MA42     | Braintree Town City, Massachusetts  | 0.4457226214%                 |
| MA43     | Brewster Town, Massachusetts        | 0.1284470083%                 |
| MA44     | Bridgewater Town, Massachusetts     | 0.0570448443%                 |
| MA45     | Brimfield Town, Massachusetts       | 0.0355644757%                 |
| MA46     | Bristol County, Massachusetts       | 0.1015083030%                 |
| MA47     | Brockton City, Massachusetts        | 2.1170344615%                 |
| MA48     | Brookfield Town, Massachusetts      | 0.0372953453%                 |
| MA49     | Brookline Town, Massachusetts       | 0.8244968622%                 |

**Allocations are subject to change pursuant to a State-Subdivision Agreement, Allocation Statute, Statutory Trust, or voluntary redistribution.**

**Subdivisions with Consolidated Allocations - Qualified Subdivisions Only**

| State ID | Qualifying Subdivision               | Consolidated State Allocation |
|----------|--------------------------------------|-------------------------------|
| MA50     | Buckland Town, Massachusetts         | 0.0031396937%                 |
| MA51     | Burlington Town, Massachusetts       | 0.3034752912%                 |
| MA52     | Cambridge City, Massachusetts        | 4.3053779748%                 |
| MA53     | Canton Town, Massachusetts           | 0.2909840866%                 |
| MA54     | Carlisle Town, Massachusetts         | 0.0526144568%                 |
| MA55     | Carver Town, Massachusetts           | 0.2179547901%                 |
| MA56     | Charlemont Town, Massachusetts       | 0.0066765925%                 |
| MA57     | Charlton Town, Massachusetts         | 0.0305379405%                 |
| MA58     | Chatham Town, Massachusetts          | 0.1685335181%                 |
| MA59     | Chelmsford Town, Massachusetts       | 0.3162632088%                 |
| MA60     | Chelsea City, Massachusetts          | 0.5236031155%                 |
| MA61     | Cheshire Town, Massachusetts         | 0.0015830626%                 |
| MA62     | Chester Town, Massachusetts          | 0.0096828727%                 |
| MA63     | Chesterfield Town, Massachusetts     | 0.0168042468%                 |
| MA64     | Chicopee City, Massachusetts         | 0.8816952708%                 |
| MA65     | Chilmark Town, Massachusetts         | 0.0062328576%                 |
| MA66     | Clarksburg Town, Massachusetts       | 0.0303920178%                 |
| MA67     | Clinton Town, Massachusetts          | 0.2371744557%                 |
| MA68     | Cohasset Town, Massachusetts         | 0.1430861241%                 |
| MA69     | Colrain Town, Massachusetts          | 0.0016018525%                 |
| MA70     | Concord Town, Massachusetts          | 0.1749597704%                 |
| MA71     | Conway Town, Massachusetts           | 0.0354590115%                 |
| MA72     | Cummington Town, Massachusetts       | 0.0009757143%                 |
| MA73     | Dalton Town, Massachusetts           | 0.0123034626%                 |
| MA74     | Danvers Town, Massachusetts          | 0.4037368656%                 |
| MA75     | Dartmouth Town, Massachusetts        | 0.5505881937%                 |
| MA76     | Dedham Town, Massachusetts           | 0.3188835370%                 |
| MA77     | Deerfield Town, Massachusetts        | 0.0872700035%                 |
| MA78     | Dennis Town, Massachusetts           | 0.0970183530%                 |
| MA79     | Dighton Town, Massachusetts          | 0.0228752705%                 |
| MA80     | Douglas Town, Massachusetts          | 0.1659192613%                 |
| MA81     | Dover Town, Massachusetts            | 0.0683428114%                 |
| MA82     | Dracut Town, Massachusetts           | 0.2045887296%                 |
| MA83     | Dudley Town, Massachusetts           | 0.0179390734%                 |
| MA84     | Dukes County, Massachusetts          | 0.0054256244%                 |
| MA85     | Dunstable Town, Massachusetts        | 0.0041607864%                 |
| MA86     | Duxbury Town, Massachusetts          | 0.3742011756%                 |
| MA87     | East Bridgewater Town, Massachusetts | 0.2308047825%                 |
| MA88     | East Brookfield Town, Massachusetts  | 0.0052365739%                 |
| MA89     | East Longmeadow Town, Massachusetts  | 0.2715713403%                 |
| MA90     | Eastham Town, Massachusetts          | 0.0786916528%                 |
| MA91     | Easthampton Town City, Massachusetts | 0.2670463228%                 |
| MA92     | Easton Town, Massachusetts           | 0.5676857515%                 |
| MA93     | Edgartown, Massachusetts             | 0.0809809332%                 |
| MA94     | Egremont Town, Massachusetts         | 0.0050750540%                 |
| MA95     | Erving Town, Massachusetts           | 0.0513752128%                 |
| MA96     | Essex Town, Massachusetts            | 0.0113333487%                 |
| MA97     | Everett City, Massachusetts          | 0.4368228534%                 |
| MA98     | Fairhaven Town, Massachusetts        | 0.3265362625%                 |



**Allocations are subject to change pursuant to a State-Subdivision Agreement, Allocation Statute, Statutory Trust, or voluntary redistribution.** FINAL AGREEMENT  
3.25.22

**Subdivisions with Consolidated Allocations - Qualified Subdivisions Only**

| State ID | Qualifying Subdivision               | Consolidated State Allocation |
|----------|--------------------------------------|-------------------------------|
| MA99     | Fall River City, Massachusetts       | 2.1055901006%                 |
| MA100    | Falmouth Town, Massachusetts         | 0.6632841320%                 |
| MA101    | Fitchburg City, Massachusetts        | 0.6913634212%                 |
| MA102    | Florida Town, Massachusetts          | 0.0170875086%                 |
| MA103    | Foxborough Town, Massachusetts       | 0.2588100112%                 |
| MA104    | Framingham Town, Massachusetts       | 0.6902310022%                 |
| MA105    | Franklin Town City, Massachusetts    | 0.4506715894%                 |
| MA106    | Freetown, Massachusetts              | 0.0347111837%                 |
| MA107    | Gardner City, Massachusetts          | 0.3080580392%                 |
| MA108    | Georgetown, Massachusetts            | 0.1361143365%                 |
| MA109    | Gill Town, Massachusetts             | 0.0032293514%                 |
| MA110    | Gloucester City, Massachusetts       | 0.4219402015%                 |
| MA111    | Goshen Town, Massachusetts           | 0.0020598761%                 |
| MA112    | Gosnold Town, Massachusetts          | 0.0011645031%                 |
| MA113    | Grafton Town, Massachusetts          | 0.2787903277%                 |
| MA114    | Granby Town, Massachusetts           | 0.1421420753%                 |
| MA115    | Granville Town, Massachusetts        | 0.0205788719%                 |
| MA116    | Great Barrington Town, Massachusetts | 0.0238735954%                 |
| MA117    | Greenfield Town City, Massachusetts  | 0.4522917084%                 |
| MA118    | Groton Town, Massachusetts           | 0.0112861907%                 |
| MA119    | Groveland Town, Massachusetts        | 0.0109548289%                 |
| MA120    | Hadley Town, Massachusetts           | 0.1036658447%                 |
| MA121    | Halifax Town, Massachusetts          | 0.0744074497%                 |
| MA122    | Hamilton Town, Massachusetts         | 0.0148754814%                 |
| MA123    | Hampden Town, Massachusetts          | 0.0086441416%                 |
| MA124    | Hancock Town, Massachusetts          | 0.0080083205%                 |
| MA125    | Hanover Town, Massachusetts          | 0.2979987927%                 |
| MA126    | Hanson Town, Massachusetts           | 0.0306151413%                 |
| MA127    | Hardwick Town, Massachusetts         | 0.0046489576%                 |
| MA128    | Harvard Town, Massachusetts          | 0.1646144358%                 |
| MA129    | Harwich Town, Massachusetts          | 0.2864309104%                 |
| MA130    | Hatfield Town, Massachusetts         | 0.0627393895%                 |
| MA131    | Haverhill City, Massachusetts        | 0.8142937865%                 |
| MA132    | Hawley Town, Massachusetts           | 0.0002691301%                 |
| MA133    | Heath Town, Massachusetts            | 0.0011790011%                 |
| MA134    | Hingham Town, Massachusetts          | 0.4828724626%                 |
| MA135    | Hinsdale Town, Massachusetts         | 0.0037015067%                 |
| MA136    | Holbrook Town, Massachusetts         | 0.1222501079%                 |
| MA137    | Holden Town, Massachusetts           | 0.0343745879%                 |
| MA138    | Holland Town, Massachusetts          | 0.0238040885%                 |
| MA139    | Holliston Town, Massachusetts        | 0.1672190621%                 |
| MA140    | Holyoke City, Massachusetts          | 0.9664659552%                 |
| MA141    | Hopedale Town, Massachusetts         | 0.1372305825%                 |
| MA142    | Hopkinton Town, Massachusetts        | 0.2027514537%                 |
| MA143    | Hubbardston Town, Massachusetts      | 0.0076647112%                 |
| MA144    | Hudson Town, Massachusetts           | 0.1994512345%                 |
| MA145    | Hull Town, Massachusetts             | 0.1954841045%                 |
| MA146    | Huntington Town, Massachusetts       | 0.0026561285%                 |
| MA147    | Ipswich Town, Massachusetts          | 0.2079635850%                 |

**Allocations are subject to change pursuant to a State-Subdivision Agreement, Allocation Statute, Statutory Trust, or voluntary redistribution.**

**Subdivisions with Consolidated Allocations - Qualified Subdivisions Only**

| <b>State ID</b> | <b>Qualifying Subdivision</b>             | <b>Consolidated State Allocation</b> |
|-----------------|---|--------------------------------------|
| MA148           | Kingston Town, Massachusetts              | 0.1369378473%                        |
| MA149           | Lakeville Town, Massachusetts             | 0.0202228058%                        |
| MA150           | Lancaster Town, Massachusetts             | 0.0116656002%                        |
| MA151           | Lanesborough Town, Massachusetts          | 0.0575248505%                        |
| MA152           | Lawrence City, Massachusetts              | 1.4758837913%                        |
| MA153           | Lee Town, Massachusetts                   | 0.1519018348%                        |
| MA154           | Leicester Town, Massachusetts             | 0.1926291380%                        |
| MA155           | Lenox Town, Massachusetts                 | 0.1609461124%                        |
| MA156           | Leominster City, Massachusetts            | 0.7902530708%                        |
| MA157           | Leverett Town, Massachusetts              | 0.0395342227%                        |
| MA158           | Lexington Town, Massachusetts             | 0.5090924410%                        |
| MA159           | Leyden Town, Massachusetts                | 0.0007689206%                        |
| MA160           | Lincoln Town, Massachusetts               | 0.1099619285%                        |
| MA161           | Littleton Town, Massachusetts             | 0.1043597104%                        |
| MA162           | Longmeadow Town, Massachusetts            | 0.2992108201%                        |
| MA163           | Lowell City, Massachusetts                | 1.0242474790%                        |
| MA164           | Ludlow Town, Massachusetts                | 0.3042665608%                        |
| MA165           | Lunenburg Town, Massachusetts             | 0.1916440550%                        |
| MA166           | Lynn City, Massachusetts                  | 1.5917595154%                        |
| MA167           | Lynnfield Town, Massachusetts             | 0.2333154069%                        |
| MA168           | Malden City, Massachusetts                | 0.4659742140%                        |
| MA169           | Manchester-By-The-Sea Town, Massachusetts | 0.0201100664%                        |
| MA170           | Mansfield Town, Massachusetts             | 0.6816694002%                        |
| MA171           | Marblehead Town, Massachusetts            | 0.3485912672%                        |
| MA172           | Marion Town, Massachusetts                | 0.0698025620%                        |
| MA173           | Marlborough City, Massachusetts           | 0.3668295136%                        |
| MA174           | Marshfield Town, Massachusetts            | 0.4930551259%                        |
| MA175           | Mashpee Town, Massachusetts               | 0.3459150927%                        |
| MA176           | Mattapoisett Town, Massachusetts          | 0.0843720139%                        |
| MA177           | Maynard Town, Massachusetts               | 0.1014940666%                        |
| MA178           | Medfield Town, Massachusetts              | 0.2083772770%                        |
| MA179           | Medford City, Massachusetts               | 0.3972200658%                        |
| MA180           | Medway Town, Massachusetts                | 0.1940731867%                        |
| MA181           | Melrose City, Massachusetts               | 0.2296395466%                        |
| MA182           | Mendon Town, Massachusetts                | 0.0164096065%                        |
| MA183           | Merrimac Town, Massachusetts              | 0.0100336001%                        |
| MA184           | Methuen Town City, Massachusetts          | 0.7149217230%                        |
| MA185           | Middleborough Town, Massachusetts         | 0.3933419654%                        |
| MA186           | Middlefield Town, Massachusetts           | 0.0003252381%                        |
| MA187           | Middleton Town, Massachusetts             | 0.0917093411%                        |
| MA188           | Milford Town, Massachusetts               | 0.5323916620%                        |
| MA189           | Millbury Town, Massachusetts              | 0.2332340712%                        |
| MA190           | Millis Town, Massachusetts                | 0.0999797258%                        |
| MA191           | Millville Town, Massachusetts             | 0.0062130209%                        |
| MA192           | Milton Town, Massachusetts                | 0.3520463069%                        |
| MA193           | Monroe Town, Massachusetts                | 0.0001025332%                        |
| MA194           | Monson Town, Massachusetts                | 0.1266258006%                        |
| MA195           | Montague Town, Massachusetts              | 0.0291412591%                        |

**Allocations are subject to change pursuant to a State-Subdivision Agreement, Allocation Statute, Statutory Trust, or voluntary redistribution.** FINAL AGREEMENT  
3.25.22

**Subdivisions with Consolidated Allocations - Qualified Subdivisions Only**

| State ID | Qualifying Subdivision                    | Consolidated State Allocation |
|----------|---|-------------------------------|
| MA196    | Monterey Town, Massachusetts              | 0.0042137017%                 |
| MA197    | Montgomery Town, Massachusetts            | 0.0002324400%                 |
| MA198    | Mt Washington Town, Massachusetts         | 0.0001746048%                 |
| MA199    | Nahant Town, Massachusetts                | 0.0355497159%                 |
| MA200    | Nantucket Town, Massachusetts             | 0.1102324194%                 |
| MA201    | Natick Town, Massachusetts                | 0.3421702489%                 |
| MA202    | Needham Town, Massachusetts               | 0.4914063771%                 |
| MA203    | New Ashford Town, Massachusetts           | 0.0002677169%                 |
| MA204    | New Bedford City, Massachusetts           | 2.3617391681%                 |
| MA205    | New Braintree Town, Massachusetts         | 0.0013480056%                 |
| MA206    | New Marlborough Town, Massachusetts       | 0.0032940955%                 |
| MA207    | New Salem Town, Massachusetts             | 0.0024476600%                 |
| MA208    | Newbury Town, Massachusetts               | 0.0135400372%                 |
| MA209    | Newburyport City, Massachusetts           | 0.2905748435%                 |
| MA210    | Newton City, Massachusetts                | 1.0088865481%                 |
| MA211    | Norfolk County, Massachusetts             | 0.0563017795%                 |
| MA212    | Norfolk Town, Massachusetts               | 0.0892988423%                 |
| MA213    | North Adams City, Massachusetts           | 0.3428675166%                 |
| MA214    | North Andover Town, Massachusetts         | 0.4494773051%                 |
| MA215    | North Attleborough Town,<br>Massachusetts | 0.6369959028%                 |
| MA216    | North Brookfield Town, Massachusetts      | 0.0698725924%                 |
| MA217    | North Reading Town, Massachusetts         | 0.1664230820%                 |
| MA218    | Northampton City, Massachusetts           | 0.5405649568%                 |
| MA219    | Northborough Town, Massachusetts          | 0.2422641125%                 |
| MA220    | Northbridge Town, Massachusetts           | 0.2823159735%                 |
| MA221    | Northfield Town, Massachusetts            | 0.0153010544%                 |
| MA222    | Norton Town, Massachusetts                | 0.4563834066%                 |
| MA223    | Norwell Town, Massachusetts               | 0.2753854817%                 |
| MA224    | Norwood Town, Massachusetts               | 0.3412282413%                 |
| MA225    | Oak Bluffs Town, Massachusetts            | 0.0769116887%                 |
| MA226    | Oakham Town, Massachusetts                | 0.0026269230%                 |
| MA227    | Orange Town, Massachusetts                | 0.1376712816%                 |
| MA228    | Orleans Town, Massachusetts               | 0.0935051641%                 |
| MA229    | Otis Town, Massachusetts                  | 0.0035269019%                 |
| MA230    | Oxford Town, Massachusetts                | 0.2336229019%                 |
| MA231    | Palmer Town City, Massachusetts           | 0.1621757259%                 |
| MA232    | Paxton Town, Massachusetts                | 0.0115100470%                 |
| MA233    | Peabody City, Massachusetts               | 0.7162928627%                 |
| MA234    | Pelham Town, Massachusetts                | 0.0235476246%                 |
| MA235    | Pembroke Town, Massachusetts              | 0.3388218249%                 |
| MA236    | Pepperell Town, Massachusetts             | 0.0102363113%                 |
| MA237    | Peru Town, Massachusetts                  | 0.0011523603%                 |
| MA238    | Petersham Town, Massachusetts             | 0.0159775433%                 |
| MA239    | Phillipston Town, Massachusetts           | 0.0039835646%                 |
| MA240    | Pittsfield City, Massachusetts            | 1.1541979937%                 |
| MA241    | Plainfield Town, Massachusetts            | 0.0004986914%                 |
| MA242    | Plainville Town, Massachusetts            | 0.0738004154%                 |
| MA243    | Plymouth County, Massachusetts            | 0.0008974666%                 |

**Allocations are subject to change pursuant to a State-Subdivision Agreement, Allocation Statute, Statutory Trust, or voluntary redistribution.** FINAL AGREEMENT  
3.25.22

**Subdivisions with Consolidated Allocations - Qualified Subdivisions Only**

| State ID | Qualifying Subdivision               | Consolidated State Allocation |
|----------|--------------------------------------|-------------------------------|
| MA244    | Plymouth Town, Massachusetts         | 1.0727134492%                 |
| MA245    | Plympton Town, Massachusetts         | 0.0311939123%                 |
| MA246    | Princeton Town, Massachusetts        | 0.0094015998%                 |
| MA247    | Provincetown, Massachusetts          | 0.0895015011%                 |
| MA248    | Quincy City, Massachusetts           | 1.0277365393%                 |
| MA249    | Randolph Town, Massachusetts         | 0.3517891103%                 |
| MA250    | Raynham Town, Massachusetts          | 0.0739771661%                 |
| MA251    | Reading Town, Massachusetts          | 0.2463903024%                 |
| MA252    | Rehoboth Town, Massachusetts         | 0.0342848256%                 |
| MA253    | Revere City, Massachusetts           | 0.5754964378%                 |
| MA254    | Richmond Town, Massachusetts         | 0.0346755405%                 |
| MA255    | Rochester Town, Massachusetts        | 0.0656757963%                 |
| MA256    | Rockland Town, Massachusetts         | 0.3048431858%                 |
| MA257    | Rockport Town, Massachusetts         | 0.1188536886%                 |
| MA258    | Rowe Town, Massachusetts             | 0.0242459391%                 |
| MA259    | Rowley Town, Massachusetts           | 0.0134543050%                 |
| MA260    | Royalston Town, Massachusetts        | 0.0020739031%                 |
| MA261    | Russell Town, Massachusetts          | 0.0012348998%                 |
| MA262    | Rutland Town, Massachusetts          | 0.0122272562%                 |
| MA263    | Salem City, Massachusetts            | 0.6254547137%                 |
| MA264    | Salisbury Town, Massachusetts        | 0.0319290215%                 |
| MA265    | Sandisfield Town, Massachusetts      | 0.0020719142%                 |
| MA266    | Sandwich Town, Massachusetts         | 0.4944903815%                 |
| MA267    | Saugus Town, Massachusetts           | 0.3330802265%                 |
| MA268    | Savoy Town, Massachusetts            | 0.0103246605%                 |
| MA269    | Scituate Town, Massachusetts         | 0.3938536371%                 |
| MA270    | Seekonk Town, Massachusetts          | 0.3325159013%                 |
| MA271    | Sharon Town, Massachusetts           | 0.3157804286%                 |
| MA272    | Sheffield Town, Massachusetts        | 0.0066580643%                 |
| MA273    | Shelburne Town, Massachusetts        | 0.0145706034%                 |
| MA274    | Sherborn Town, Massachusetts         | 0.0361347676%                 |
| MA275    | Shirley Town, Massachusetts          | 0.0049654026%                 |
| MA276    | Shrewsbury Town, Massachusetts       | 0.6471205738%                 |
| MA277    | Shutesbury Town, Massachusetts       | 0.0358178516%                 |
| MA278    | Somerset Town, Massachusetts         | 0.2943717652%                 |
| MA279    | Somerville City, Massachusetts       | 0.5538327759%                 |
| MA280    | South Hadley Town, Massachusetts     | 0.3289508962%                 |
| MA281    | Southampton Town, Massachusetts      | 0.0773861993%                 |
| MA282    | Southborough Town, Massachusetts     | 0.2173688486%                 |
| MA283    | Southbridge Town City, Massachusetts | 0.2906114812%                 |
| MA284    | Southwick Town, Massachusetts        | 0.0165255910%                 |
| MA285    | Spencer Town, Massachusetts          | 0.0203153945%                 |
| MA286    | Springfield City, Massachusetts      | 3.4410224370%                 |
| MA287    | Sterling Town, Massachusetts         | 0.0196759620%                 |
| MA288    | Stockbridge Town, Massachusetts      | 0.0092305018%                 |
| MA289    | Stoneham Town, Massachusetts         | 0.1669780908%                 |
| MA290    | Stoughton Town, Massachusetts        | 0.3118943726%                 |
| MA291    | Stow Town, Massachusetts             | 0.0087733680%                 |
| MA292    | Sturbridge Town, Massachusetts       | 0.1235688557%                 |

**Allocations are subject to change pursuant to a State-Subdivision Agreement, Allocation Statute, Statutory Trust, or voluntary redistribution.** FINAL AGREEMENT  
3.25.22

**Subdivisions with Consolidated Allocations - Qualified Subdivisions Only**

| State ID | Qualifying Subdivision                       | Consolidated State Allocation |
|----------|--|-------------------------------|
| MA293    | Sudbury Town, Massachusetts                  | 0.1950193814%                 |
| MA294    | Sunderland Town, Massachusetts               | 0.0394445127%                 |
| MA295    | Sutton Town, Massachusetts                   | 0.1720631416%                 |
| MA296    | Swampscott Town, Massachusetts               | 0.2802270489%                 |
| MA297    | Swansea Town, Massachusetts                  | 0.3127370397%                 |
| MA298    | Taunton City, Massachusetts                  | 1.3156698571%                 |
| MA299    | Templeton Town, Massachusetts                | 0.0167725290%                 |
| MA300    | Tewksbury Town, Massachusetts                | 0.2526508477%                 |
| MA301    | Tisbury Town, Massachusetts                  | 0.0665566713%                 |
| MA302    | Tolland Town, Massachusetts                  | 0.0005593530%                 |
| MA303    | Topsfield Town, Massachusetts                | 0.0713350646%                 |
| MA304    | Townsend Town, Massachusetts                 | 0.0093843801%                 |
| MA305    | Truro Town, Massachusetts                    | 0.0604250384%                 |
| MA306    | Tyngsborough Town, Massachusetts             | 0.1162396935%                 |
| MA307    | Tyringham Town, Massachusetts                | 0.0012803829%                 |
| MA308    | Upton Town, Massachusetts                    | 0.0211017442%                 |
| MA309    | Uxbridge Town, Massachusetts                 | 0.2255606716%                 |
| MA310    | Wakefield Town, Massachusetts                | 0.2116065761%                 |
| MA311    | Wales Town, Massachusetts                    | 0.0147604390%                 |
| MA312    | Walpole Town, Massachusetts                  | 0.3194149930%                 |
| MA313    | Waltham City, Massachusetts                  | 0.5322671985%                 |
| MA314    | Ware Town, Massachusetts                     | 0.2035588439%                 |
| MA315    | Wareham Town, Massachusetts                  | 0.3595394490%                 |
| MA316    | Warren Town, Massachusetts                   | 0.0179304373%                 |
| MA317    | Warwick Town, Massachusetts                  | 0.0065997057%                 |
| MA318    | Washington Town, Massachusetts               | 0.0004074112%                 |
| MA319    | Watertown Town City, Massachusetts           | 0.2540965713%                 |
| MA320    | Wayland Town, Massachusetts                  | 0.2147389946%                 |
| MA321    | Webster Town, Massachusetts                  | 0.2405963644%                 |
| MA322    | Wellesley Town, Massachusetts                | 0.4811483972%                 |
| MA323    | Wellfleet Town, Massachusetts                | 0.0667808417%                 |
| MA324    | Wendell Town, Massachusetts                  | 0.0010508215%                 |
| MA325    | Wenham Town, Massachusetts                   | 0.0112119209%                 |
| MA326    | West Boylston Town, Massachusetts            | 0.1222726663%                 |
| MA327    | West Bridgewater Town, Massachusetts         | 0.1467598909%                 |
| MA328    | West Brookfield Town, Massachusetts          | 0.0059191866%                 |
| MA329    | West Newbury Town, Massachusetts             | 0.0086981560%                 |
| MA330    | West Springfield Town City,<br>Massachusetts | 0.4627594653%                 |
| MA331    | West Stockbridge Town, Massachusetts         | 0.0028401544%                 |
| MA332    | West Tisbury Town, Massachusetts             | 0.0099183484%                 |
| MA333    | Westborough Town, Massachusetts              | 0.5070384269%                 |
| MA334    | Westfield City, Massachusetts                | 0.6538385669%                 |
| MA335    | Westford Town, Massachusetts                 | 0.2939962811%                 |
| MA336    | Westhampton Town, Massachusetts              | 0.0199373981%                 |
| MA337    | Westminster Town, Massachusetts              | 0.0226744436%                 |
| MA338    | Weston Town, Massachusetts                   | 0.2254658323%                 |
| MA339    | Westport Town, Massachusetts                 | 0.2811335179%                 |
| MA340    | Westwood Town, Massachusetts                 | 0.2903783084%                 |

**Allocations are subject to change pursuant to a State-Subdivision Agreement, Allocation Statute, Statutory Trust, or voluntary redistribution.**

FINAL AGREEMENT

3.25.22

**Subdivisions with Consolidated Allocations - Qualified Subdivisions Only**

| <b>State ID</b> | <b>Qualifying Subdivision</b>     | <b>Consolidated State Allocation</b> |
|-----------------|-----------------------------------|--------------------------------------|
| MA341           | Weymouth Town City, Massachusetts | 0.5656639786%                        |
| MA342           | Whately Town, Massachusetts       | 0.0314223222%                        |
| MA343           | Whitman Town, Massachusetts       | 0.0448742719%                        |
| MA344           | Wilbraham Town, Massachusetts     | 0.0313150261%                        |
| MA345           | Williamsburg Town, Massachusetts  | 0.0343998679%                        |
| MA346           | Williamstown, Massachusetts       | 0.0783021941%                        |
| MA347           | Wilmington Town, Massachusetts    | 0.2467559990%                        |
| MA348           | Winchendon Town, Massachusetts    | 0.1830720373%                        |
| MA349           | Winchester Town, Massachusetts    | 0.2570095300%                        |
| MA350           | Windsor Town, Massachusetts       | 0.0005238144%                        |
| MA351           | Winthrop Town City, Massachusetts | 0.1505890537%                        |
| MA352           | Woburn City, Massachusetts        | 0.3503541163%                        |
| MA353           | Worcester City, Massachusetts     | 3.7929503518%                        |
| MA354           | Worthington Town, Massachusetts   | 0.0015069609%                        |
| MA355           | Wrentham Town, Massachusetts      | 0.0961794021%                        |
| MA356           | Yarmouth Town, Massachusetts      | 0.1308391883%                        |

**Allocations are subject to change pursuant to a State-Subdivision Agreement, Allocation Statute, Statutory Trust, or voluntary redistribution.**

**Subdivisions with Consolidated Allocations - Qualified Subdivisions Only**

| State ID | Qualifying Subdivision                               | Consolidated State Allocation |
|----------|--|-------------------------------|
| MI1      | Ada Township, Michigan                               | 0.0073233482%                 |
| MI2      | Adrian City, Michigan                                | 0.0568370128%                 |
| MI3      | Alcona County, Michigan                              | 0.0834491179%                 |
| MI4      | Alger County, Michigan                               | 0.0785291215%                 |
| MI5      | Algoma Township, Michigan                            | 0.0029345640%                 |
| MI6      | Allegan County, Michigan                             | 0.7725881935%                 |
| MI7      | Allen Park City, Michigan                            | 0.1074735355%                 |
| MI8      | Allendale Charter Township, Michigan                 | 0.0077776425%                 |
| MI9      | Alpena County, Michigan                              | 0.3171935781%                 |
| MI10     | Alpine Charter Township, Michigan                    | 0.0025427083%                 |
| MI11     | Ann Arbor City, Michigan                             | 0.4632250874%                 |
| MI12     | Antrim County, Michigan                              | 0.2381005845%                 |
| MI13     | Antwerp Township, Michigan                           | 0.0013132895%                 |
| MI14     | Arenac County, Michigan                              | 0.1612057938%                 |
| MI15     | Auburn Hills City, Michigan                          | 0.1176899978%                 |
| MI16     | Bangor Charter Township, Michigan                    | 0.0109251027%                 |
| MI17     | Baraga County, Michigan                              | 0.0741112558%                 |
| MI18     | Barry County, Michigan                               | 0.4329702358%                 |
| MI19     | Bath Charter Township, Michigan                      | 0.0537968516%                 |
| MI20     | Battle Creek City, Michigan                          | 0.3423704436%                 |
| MI21     | Bay City, Michigan                                   | 0.1147802745%                 |
| MI22     | Bay County, Michigan                                 | 1.1009022938%                 |
| MI23     | Bedford Township, Michigan                           | 0.0412592343%                 |
| MI24     | Benton Charter Township, Michigan                    | 0.0907240950%                 |
| MI25     | Benzie County, Michigan                              | 0.1392597323%                 |
| MI26     | Berkley City, Michigan                               | 0.0358941044%                 |
| MI27     | Berrien County, Michigan                             | 1.2815190059%                 |
| MI28     | Beverly Hills Village, Michigan                      | 0.0460038135%                 |
| MI29     | Big Rapids City, Michigan                            | 0.0245076907%                 |
| MI30     | Birmingham City, Michigan                            | 0.1031004819%                 |
| MI31     | Bloomfield Charter Township, Michigan                | 0.2395537286%                 |
| MI32     | Branch County, Michigan                              | 0.3413411577%                 |
| MI33     | Brandon Charter Township, Michigan                   | 0.0298468290%                 |
| MI34     | Brighton Township, Michigan                          | 0.0010123659%                 |
| MI35     | Brownstown Charter Township,<br>Michigan             | 0.1035238283%                 |
| MI36     | Burton City, Michigan                                | 0.0331836857%                 |
| MI37     | Byron Township, Michigan                             | 0.0143593354%                 |
| MI38     | Cadillac City, Michigan                              | 0.0992155073%                 |
| MI39     | Caledonia Charter Township, Kent<br>County, Michigan | 0.0046151897%                 |
| MI40     | Calhoun County, Michigan                             | 1.6522746969%                 |
| MI41     | Cannon Township, Michigan                            | 0.0055382276%                 |
| MI42     | Canton Charter Township, Michigan                    | 0.2353019350%                 |
| MI43     | Cascade Charter Township, Michigan                   | 0.0202807109%                 |
| MI44     | Cass County, Michigan                                | 0.3685228029%                 |
| MI45     | Charlevoix County, Michigan                          | 0.1913266108%                 |
| MI46     | Cheboygan County, Michigan                           | 0.2827891794%                 |

**Allocations are subject to change pursuant to a State-Subdivision Agreement, Allocation Statute, Statutory Trust, or voluntary redistribution.** FINAL AGREEMENT  
3.25.22

**Subdivisions with Consolidated Allocations - Qualified Subdivisions Only**

| State ID | Qualifying Subdivision                  | Consolidated State Allocation |
|----------|---|-------------------------------|
| MI47     | Chesterfield Charter Township, Michigan | 0.2112831498%                 |
| MI48     | Chippewa County, Michigan               | 0.2393040796%                 |
| MI49     | Clare County, Michigan                  | 0.4685534972%                 |
| MI50     | Clawson City, Michigan                  | 0.0233450803%                 |
| MI51     | Clinton Charter Township, Michigan      | 0.5825283878%                 |
| MI52     | Clinton County, Michigan                | 0.4823811618%                 |
| MI53     | Coldwater City, Michigan                | 0.0129335184%                 |
| MI54     | Commerce Charter Township, Michigan     | 0.0332785651%                 |
| MI55     | Comstock Charter Township, Michigan     | 0.0141443213%                 |
| MI56     | Cooper Charter Township, Michigan       | 0.0016050286%                 |
| MI57     | Crawford County, Michigan               | 0.2577011831%                 |
| MI58     | Davison Township, Michigan              | 0.0148016255%                 |
| MI59     | Dearborn City, Michigan                 | 0.5014825529%                 |
| MI60     | Dearborn Heights City, Michigan         | 0.1763248603%                 |
| MI61     | Delhi Charter Township, Michigan        | 0.0329269168%                 |
| MI62     | Delta Charter Township, Michigan        | 0.0678675252%                 |
| MI63     | Delta County, Michigan                  | 0.2325433177%                 |
| MI64     | Detroit City, Michigan                  | 6.3675475252%                 |
| MI65     | Dewitt Charter Township, Michigan       | 0.0615354244%                 |
| MI66     | Dickinson County, Michigan              | 0.2475829616%                 |
| MI67     | East Bay Township, Michigan             | 0.0024511576%                 |
| MI68     | East Grand Rapids City, Michigan        | 0.0347010017%                 |
| MI69     | East Lansing City, Michigan             | 0.1722118876%                 |
| MI70     | Eastpointe City, Michigan               | 0.2806901834%                 |
| MI71     | Eaton County, Michigan                  | 0.8964627151%                 |
| MI72     | Egelston Township, Michigan             | 0.0099077587%                 |
| MI73     | Emmet County, Michigan                  | 0.3034511111%                 |
| MI74     | Emmett Charter Township, Michigan       | 0.0136208021%                 |
| MI75     | Escahaba City, Michigan                 | 0.0161625757%                 |
| MI76     | Farmington City, Michigan               | 0.0368587005%                 |
| MI77     | Farmington Hills City, Michigan         | 0.2763289545%                 |
| MI78     | Fenton Charter Township, Michigan       | 0.0031005125%                 |
| MI79     | Fenton City, Michigan                   | 0.0802629568%                 |
| MI80     | Ferndale City, Michigan                 | 0.1491321203%                 |
| MI81     | Flat Rock City, Michigan                | 0.0287479606%                 |
| MI82     | Flint Charter Township, Michigan        | 0.0428009530%                 |
| MI83     | Flint City, Michigan                    | 2.6382255013%                 |
| MI84     | Flushing Charter Township, Michigan     | 0.0062641566%                 |
| MI85     | Fort Gratiot Charter Township, Michigan | 0.0158007179%                 |
| MI86     | Fraser City, Michigan                   | 0.1340329179%                 |
| MI87     | Frenchtown Charter Township, Michigan   | 0.0818078358%                 |
| MI88     | Fruitport Charter Township, Michigan    | 0.0216336824%                 |
| MI89     | Gaines Township, Kent County, Michigan  | 0.0150472599%                 |
| MI90     | Garden City, Michigan                   | 0.0602849815%                 |
| MI91     | Garfield Charter Township, Michigan     | 0.0006805464%                 |
| MI92     | Genesee Charter Township, Michigan      | 0.0216656939%                 |
| MI93     | Genesee County, Michigan                | 1.8587109989%                 |



**Allocations are subject to change pursuant to a State-Subdivision Agreement, Allocation Statute, Statutory Trust, or voluntary redistribution.** FINAL AGREEMENT  
3.25.22

**Subdivisions with Consolidated Allocations - Qualified Subdivisions Only**

| State ID | Qualifying Subdivision                  | Consolidated State Allocation |
|----------|---|-------------------------------|
| MI94     | Genoa Township, Michigan                | 0.0001265457%                 |
| MI95     | Georgetown Charter Township, Michigan   | 0.0120538094%                 |
| MI96     | Gladwin County, Michigan                | 0.3598571100%                 |
| MI97     | Gogebic County, Michigan                | 0.1249651212%                 |
| MI98     | Grand Blanc Charter Township, Michigan  | 0.0351159584%                 |
| MI99     | Grand Haven Charter Township, Michigan  | 0.0188708587%                 |
| MI100    | Grand Haven City, Michigan              | 0.0581929367%                 |
| MI101    | Grand Rapids Charter Township, Michigan | 0.0062871075%                 |
| MI102    | Grand Rapids City, Michigan             | 1.2000276882%                 |
| MI103    | Grand Traverse County, Michigan         | 0.8244466054%                 |
| MI104    | Grandville City, Michigan               | 0.0465263367%                 |
| MI105    | Gratiot County, Michigan                | 0.3147475181%                 |
| MI106    | Green Oak Township, Michigan            | 0.0538361746%                 |
| MI107    | Grosse Ile Township, Michigan           | 0.0358505107%                 |
| MI108    | Grosse Pointe Park City, Michigan       | 0.0473791255%                 |
| MI109    | Grosse Pointe Woods City, Michigan      | 0.0337630289%                 |
| MI110    | Hamburg Township, Michigan              | 0.0567828826%                 |
| MI111    | Hamtramck City, Michigan                | 0.1811320680%                 |
| MI112    | Harper Woods City, Michigan             | 0.0505579556%                 |
| MI113    | Harrison Charter Township, Michigan     | 0.1108972638%                 |
| MI114    | Hartland Township, Michigan             | 0.0004881050%                 |
| MI115    | Hazel Park City, Michigan               | 0.0736339264%                 |
| MI116    | Highland Charter Township, Michigan     | 0.0294387306%                 |
| MI117    | Highland Park City, Michigan            | 0.0391505779%                 |
| MI118    | Hillsdale County, Michigan              | 0.3731855670%                 |
| MI119    | Holland Charter Township, Michigan      | 0.0291739126%                 |
| MI120    | Holland City, Michigan                  | 0.1655890102%                 |
| MI121    | Holly Township, Michigan                | 0.0040995334%                 |
| MI122    | Houghton County, Michigan               | 0.2225642997%                 |
| MI123    | Huron Charter Township, Michigan        | 0.0361363324%                 |
| MI124    | Huron County, Michigan                  | 0.2929757372%                 |
| MI125    | Independence Charter Township, Michigan | 0.0825378903%                 |
| MI126    | Ingham County, Michigan                 | 2.1348935205%                 |
| MI127    | Inkster City, Michigan                  | 0.1669443281%                 |
| MI128    | Ionia City, Michigan                    | 0.0449276471%                 |
| MI129    | Ionia County, Michigan                  | 0.4905636172%                 |
| MI130    | Iosco County, Michigan                  | 0.3212475898%                 |
| MI131    | Iron County, Michigan                   | 0.1102481228%                 |
| MI132    | Iron Mountain City, Michigan            | 0.0091866455%                 |
| MI133    | Isabella County, Michigan               | 0.5720204678%                 |
| MI134    | Jackson City, Michigan                  | 0.1764251010%                 |
| MI135    | Jackson County, Michigan                | 1.0855421077%                 |
| MI136    | Kalamazoo Charter Township, Michigan    | 0.0520230321%                 |
| MI137    | Kalamazoo City, Michigan                | 0.3787268993%                 |

**Allocations are subject to change pursuant to a State-Subdivision Agreement, Allocation Statute, Statutory Trust, or voluntary redistribution.** FINAL AGREEMENT  
3.25.22

**Subdivisions with Consolidated Allocations - Qualified Subdivisions Only**

| State ID | Qualifying Subdivision                       | Consolidated State Allocation |
|----------|--|-------------------------------|
| MI138    | Kalamazoo County, Michigan                   | 1.9845600355%                 |
| MI139    | Kalkaska County, Michigan                    | 0.1646399668%                 |
| MI140    | Kent County, Michigan                        | 2.7808259408%                 |
| MI141    | Kentwood City, Michigan                      | 0.1423307082%                 |
| MI142    | Keweenaw County, Michigan                    | 0.0067676775%                 |
| MI143    | Lake County, Michigan                        | 0.0728348971%                 |
| MI144    | Lansing City, Michigan                       | 0.5307983425%                 |
| MI145    | Lapeer County, Michigan                      | 0.7916953951%                 |
| MI146    | Leelanau County, Michigan                    | 0.1237383482%                 |
| MI147    | Lenawee County, Michigan                     | 0.7878386566%                 |
| MI148    | Lenox Township, Michigan                     | 0.0111917816%                 |
| MI149    | Leoni Township, Michigan                     | 0.0090926074%                 |
| MI150    | Lincoln Charter Township, Michigan           | 0.0178479538%                 |
| MI151    | Lincoln Park City, Michigan                  | 0.1588803292%                 |
| MI152    | Livingston County, Michigan                  | 1.3371907873%                 |
| MI153    | Livonia City, Michigan                       | 0.3999768720%                 |
| MI154    | Luce County, Michigan                        | 0.0638515493%                 |
| MI155    | Lyon Charter Township, Michigan              | 0.0060287256%                 |
| MI156    | Mackinac County, Michigan                    | 0.0909538431%                 |
| MI157    | Macomb County, Michigan                      | 7.7242005849%                 |
| MI158    | Macomb Township, Michigan                    | 0.1081932941%                 |
| MI159    | Madison Heights City, Michigan               | 0.1443184148%                 |
| MI160    | Manistee County, Michigan                    | 0.3120953798%                 |
| MI161    | Marion Township, Livingston County, Michigan | 0.0001988576%                 |
| MI162    | Marquette City, Michigan                     | 0.0313476613%                 |
| MI163    | Marquette County, Michigan                   | 0.5388637672%                 |
| MI164    | Mason County, Michigan                       | 0.2487294921%                 |
| MI165    | Mecosta County, Michigan                     | 0.3321355122%                 |
| MI166    | Melvindale City, Michigan                    | 0.0519698104%                 |
| MI167    | Menominee County, Michigan                   | 0.1580179806%                 |
| MI168    | Meridian Charter Township, Michigan          | 0.0708027402%                 |
| MI169    | Midland City, Michigan                       | 0.3023071472%                 |
| MI170    | Midland County, Michigan                     | 0.5384703258%                 |
| MI171    | Milford Charter Township, Michigan           | 0.0064275489%                 |
| MI172    | Missaukee County, Michigan                   | 0.1002815458%                 |
| MI173    | Monitor Charter Township, Michigan           | 0.0044174736%                 |
| MI174    | Monroe Charter Township, Michigan            | 0.0119729252%                 |
| MI175    | Monroe City, Michigan                        | 0.2101937979%                 |
| MI176    | Monroe County, Michigan                      | 1.5316423152%                 |
| MI177    | Montcalm County, Michigan                    | 0.6212351900%                 |
| MI178    | Montmorency County, Michigan                 | 0.0880221572%                 |
| MI179    | Mount Clemens City, Michigan                 | 0.0503004024%                 |
| MI180    | Mount Morris Charter Township, Michigan      | 0.0046413043%                 |
| MI181    | Mount Pleasant City, Michigan                | 0.0357778255%                 |
| MI182    | Mundy Charter Township, Michigan             | 0.0150794621%                 |
| MI183    | Muskegon Charter Township, Michigan          | 0.0360868180%                 |
| MI184    | Muskegon City, Michigan                      | 0.1748185396%                 |

**Allocations are subject to change pursuant to a State-Subdivision Agreement, Allocation Statute, Statutory Trust, or voluntary redistribution.** FINAL AGREEMENT  
3.25.22

**Subdivisions with Consolidated Allocations - Qualified Subdivisions Only**

| State ID | Qualifying Subdivision                    | Consolidated State Allocation |
|----------|---|-------------------------------|
| MI185    | Muskegon County, Michigan                 | 1.7053905386%                 |
| MI186    | Muskegon Heights City, Michigan           | 0.0500451306%                 |
| MI187    | New Baltimore City, Michigan              | 0.0480441296%                 |
| MI188    | Newaygo County, Michigan                  | 0.4671261358%                 |
| MI189    | Niles City, Michigan                      | 0.0583312847%                 |
| MI190    | Niles Township, Michigan                  | 0.0215348319%                 |
| MI191    | Northville Charter Township, Michigan     | 0.0836973671%                 |
| MI192    | Norton Shores City, Michigan              | 0.0701828658%                 |
| MI193    | Novi City, Michigan                       | 0.1465815056%                 |
| MI194    | Oak Park City, Michigan                   | 0.1037775542%                 |
| MI195    | Oakland Charter Township, Michigan        | 0.0274353387%                 |
| MI196    | Oakland County, Michigan                  | 5.2264042066%                 |
| MI197    | Oceana County, Michigan                   | 0.2176466203%                 |
| MI198    | Oceola Township, Michigan                 | 0.0003615593%                 |
| MI199    | Ogemaw County, Michigan                   | 0.5563618764%                 |
| MI200    | Ontonagon County, Michigan                | 0.0504349004%                 |
| MI201    | Orion Charter Township, Michigan          | 0.0484616785%                 |
| MI202    | Osceola County, Michigan                  | 0.1924215950%                 |
| MI203    | Oscoda County, Michigan                   | 0.0981702870%                 |
| MI204    | Oshtemo Charter Township, Michigan        | 0.0124389806%                 |
| MI205    | Otsego County, Michigan                   | 0.2838576775%                 |
| MI206    | Ottawa County, Michigan                   | 1.4829589190%                 |
| MI207    | Owosso City, Michigan                     | 0.0600391920%                 |
| MI208    | Oxford Charter Township, Michigan         | 0.0220651355%                 |
| MI209    | Park Township, Ottawa County,<br>Michigan | 0.0069409957%                 |
| MI210    | Pittsfield Charter Township, Michigan     | 0.0254303905%                 |
| MI211    | Plainfield Charter Township, Michigan     | 0.0147250675%                 |
| MI212    | Plymouth Charter Township, Michigan       | 0.0619046968%                 |
| MI213    | Pontiac City, Michigan                    | 0.3007870303%                 |
| MI214    | Port Huron Charter Township, Michigan     | 0.0144337077%                 |
| MI215    | Port Huron City, Michigan                 | 0.2605826060%                 |
| MI216    | Portage City, Michigan                    | 0.0982178051%                 |
| MI217    | Presque Isle County, Michigan             | 0.1455220353%                 |
| MI218    | Redford Charter Township, Michigan        | 0.2119761371%                 |
| MI219    | Riverview City, Michigan                  | 0.0482626131%                 |
| MI220    | Rochester City, Michigan                  | 0.0399194381%                 |
| MI221    | Rochester Hills City, Michigan            | 0.0675866509%                 |
| MI222    | Romulus City, Michigan                    | 0.0931298734%                 |
| MI223    | Roscommon County, Michigan                | 0.3840925607%                 |
| MI224    | Roseville City, Michigan                  | 0.4273474490%                 |
| MI225    | Royal Oak City, Michigan                  | 0.2596061973%                 |
| MI226    | Saginaw Charter Township, Michigan        | 0.0692043420%                 |
| MI227    | Saginaw City, Michigan                    | 0.4307711416%                 |
| MI228    | Saginaw County, Michigan                  | 1.6118539630%                 |
| MI229    | Sanilac County, Michigan                  | 0.3468379663%                 |
| MI230    | Sault Ste. Marie City, Michigan           | 0.0984697973%                 |
| MI231    | Schoolcraft County, Michigan              | 0.0789566063%                 |
| MI232    | Scio Charter Township, Michigan           | 0.0051527746%                 |

**Allocations are subject to change pursuant to a State-Subdivision Agreement, Allocation Statute, Statutory Trust, or voluntary redistribution.** FINAL AGREEMENT  
3.25.22

**Subdivisions with Consolidated Allocations - Qualified Subdivisions Only**

| State ID | Qualifying Subdivision                            | Consolidated State Allocation |
|----------|---|-------------------------------|
| MI233    | Shelby Charter Township, Michigan                 | 0.5065495239%                 |
| MI234    | Shiawassee County, Michigan                       | 0.7255393777%                 |
| MI235    | South Lyon City, Michigan                         | 0.0258956950%                 |
| MI236    | Southfield City, Michigan                         | 0.3934160797%                 |
| MI237    | Southfield Township, Michigan                     | 0.0001112995%                 |
| MI238    | Southgate City, Michigan                          | 0.0888423705%                 |
| MI239    | Spring Lake Township, Michigan                    | 0.0103960225%                 |
| MI240    | Springfield Charter Township, Michigan            | 0.0044705319%                 |
| MI241    | St Clair County, Michigan                         | 1.9960063402%                 |
| MI242    | St Joseph County, Michigan                        | 0.4265691571%                 |
| MI243    | St. Clair Shores City, Michigan                   | 0.3399081996%                 |
| MI244    | Sterling Heights City, Michigan                   | 0.9407553377%                 |
| MI245    | Sturgis City, Michigan                            | 0.0599318930%                 |
| MI246    | Summit Township, Jackson County, Michigan         | 0.0147223455%                 |
| MI247    | Superior Charter Township, Michigan               | 0.0121236785%                 |
| MI248    | Taylor City, Michigan                             | 0.3764778630%                 |
| MI249    | Texas Charter Township, Michigan                  | 0.0052063171%                 |
| MI250    | Thomas Township, Michigan                         | 0.0127113988%                 |
| MI251    | Traverse City, Michigan                           | 0.0620311385%                 |
| MI252    | Trenton City, Michigan                            | 0.0481846521%                 |
| MI253    | Troy City, Michigan                               | 0.2360199679%                 |
| MI254    | Tuscola County, Michigan                          | 0.4432240961%                 |
| MI255    | Tyrone Township, Livingston County, Michigan      | 0.0096355544%                 |
| MI256    | Union Charter Township, Michigan                  | 0.0000512255%                 |
| MI257    | Van Buren Charter Township, Michigan              | 0.0686867403%                 |
| MI258    | Van Buren County, Michigan                        | 0.7628971716%                 |
| MI259    | Vienna Charter Township, Genesee County, Michigan | 0.0086448035%                 |
| MI260    | Walker City, Michigan                             | 0.0577159947%                 |
| MI261    | Warren City, Michigan                             | 1.1744758071%                 |
| MI262    | Washington Township, Macomb County, Michigan      | 0.0808853142%                 |
| MI263    | Washtenaw County, Michigan                        | 2.3763653602%                 |
| MI264    | Waterford Charter Township, Michigan              | 0.2186201385%                 |
| MI265    | Wayne City, Michigan                              | 0.0837926529%                 |
| MI266    | Wayne County, Michigan                            | 10.1863863702%                |
| MI267    | West Bloomfield Charter Township, Michigan        | 0.2622681115%                 |
| MI268    | Westland City, Michigan                           | 0.3261711153%                 |
| MI269    | Wexford County, Michigan                          | 0.2986947723%                 |
| MI270    | White Lake Charter Township, Michigan             | 0.0585435626%                 |
| MI271    | Wixom City, Michigan                              | 0.0369421752%                 |
| MI272    | Woodhaven City, Michigan                          | 0.0571927749%                 |
| MI273    | Wyandotte City, Michigan                          | 0.0976772465%                 |
| MI274    | Wyoming City, Michigan                            | 0.2554463949%                 |
| MI275    | Ypsilanti Charter Township, Michigan              | 0.0578793100%                 |
| MI276    | Ypsilanti City, Michigan                          | 0.0898598214%                 |

**Allocations are subject to change pursuant to a State-Subdivision Agreement, Allocation Statute, Statutory Trust, or voluntary redistribution.** FINAL AGREEMENT 3.25.22

**Subdivisions with Consolidated Allocations - Qualified Subdivisions Only**

| <b>State ID</b> | <b>Qualifying Subdivision</b>       | <b>Consolidated State Allocation</b> |
|-----------------|-------------------------------------|--------------------------------------|
| MI277           | Zeeland Charter Township, Michigan  | 0.0061508332%                        |
| MI278           | Blackman Charter Township, Michigan | 0.0000000000%                        |

**Allocations are subject to change pursuant to a State-Subdivision Agreement, Allocation Statute, Statutory Trust, or voluntary redistribution.**

**Subdivisions with Consolidated Allocations - Qualified Subdivisions Only**

| <b>State ID</b> | <b>Qualifying Subdivision</b>       | <b>Consolidated State Allocation</b> |
|-----------------|-------------------------------------|--------------------------------------|
| MN1             | Aitkin County, Minnesota            | 0.5760578506%                        |
| MN4             | Andover City, Minnesota             | 0.1364919451%                        |
| MN6             | Anoka County, Minnesota             | 5.0386504681%                        |
| MN7             | Apple Valley City, Minnesota        | 0.2990817345%                        |
| MN10            | Becker County, Minnesota            | 0.6619330684%                        |
| MN11            | Beltrami County, Minnesota          | 0.7640787093%                        |
| MN13            | Benton County, Minnesota            | 0.6440948102%                        |
| MN15            | Big Stone County, Minnesota         | 0.1194868775%                        |
| MN16            | Blaine City, Minnesota              | 0.4249516913%                        |
| MN17            | Bloomington City, Minnesota         | 0.4900195550%                        |
| MN18            | Blue Earth County, Minnesota        | 0.6635420705%                        |
| MN20            | Brooklyn Center City, Minnesota     | 0.1413853902%                        |
| MN21            | Brooklyn Park City, Minnesota       | 0.2804136235%                        |
| MN22            | Brown County, Minnesota             | 0.3325325416%                        |
| MN24            | Burnsville City, Minnesota          | 0.5135361297%                        |
| MN25            | Carlton County, Minnesota           | 0.9839591749%                        |
| MN26            | Carver County, Minnesota            | 1.1452829660%                        |
| MN27            | Cass County, Minnesota              | 0.8895681513%                        |
| MN31            | Chippewa County, Minnesota          | 0.2092611794%                        |
| MN32            | Chisago County, Minnesota           | 0.9950193750%                        |
| MN33            | Clay County, Minnesota              | 0.9428475282%                        |
| MN34            | Clearwater County, Minnesota        | 0.1858592043%                        |
| MN37            | Cook County, Minnesota              | 0.1074594960%                        |
| MN38            | Coon Rapids City, Minnesota         | 0.5772642445%                        |
| MN39            | Cottage Grove City, Minnesota       | 0.2810994719%                        |
| MN40            | Cottonwood County, Minnesota        | 0.1739065270%                        |
| MN41            | Crow Wing County, Minnesota         | 1.1394859175%                        |
| MN43            | Dakota County, Minnesota            | 4.4207140603%                        |
| MN44            | Dodge County, Minnesota             | 0.2213963258%                        |
| MN45            | Douglas County, Minnesota           | 0.6021779472%                        |
| MN46            | Duluth City, Minnesota              | 1.1502115380%                        |
| MN47            | Eagan City, Minnesota               | 0.3657951576%                        |
| MN49            | Eden Prairie City, Minnesota        | 0.2552171573%                        |
| MN50            | Edina City, Minnesota               | 0.1973054822%                        |
| MN54            | Faribault County, Minnesota         | 0.2169409335%                        |
| MN57            | Fillmore County, Minnesota          | 0.2329591105%                        |
| MN59            | Freeborn County, Minnesota          | 0.3507169824%                        |
| MN62            | Goodhue County, Minnesota           | 0.5616542387%                        |
| MN64            | Grant County, Minnesota             | 0.0764556498%                        |
| MN67            | Hennepin County, Minnesota          | 19.0624622262%                       |
| MN70            | Houston County, Minnesota           | 0.3099019273%                        |
| MN71            | Hubbard County, Minnesota           | 0.4582368775%                        |
| MN74            | Inver Grove Heights City, Minnesota | 0.2193400520%                        |
| MN75            | Isanti County, Minnesota            | 0.7712992708%                        |
| MN76            | Itasca County, Minnesota            | 1.1406408131%                        |
| MN77            | Jackson County, Minnesota           | 0.1408950444%                        |
| MN78            | Kanabec County, Minnesota           | 0.3078966750%                        |
| MN79            | Kandiyohi County, Minnesota         | 0.1581167542%                        |
| MN80            | Kittson County, Minnesota           | 0.0812834506%                        |

**Allocations are subject to change pursuant to a State-Subdivision Agreement, Allocation Statute, Statutory Trust, or voluntary redistribution.**

**Subdivisions with Consolidated Allocations - Qualified Subdivisions Only**

| State ID | Qualifying Subdivision              | Consolidated State Allocation |
|----------|-------------------------------------|-------------------------------|
| MN81     | Koochiching County, Minnesota       | 0.2612581866%                 |
| MN82     | Lac Qui Parle County, Minnesota     | 0.0985665133%                 |
| MN83     | Lake County, Minnesota              | 0.1827750321%                 |
| MN84     | Lake of the Woods County, Minnesota | 0.1123105028%                 |
| MN85     | Lakeville City, Minnesota           | 0.2822249627%                 |
| MN86     | Le Sueur County, Minnesota          | 0.3225703347%                 |
| MN87     | Lincoln County, Minnesota           | 0.1091919984%                 |
| MN90     | Lyon County, Minnesota              | 0.2935118186%                 |
| MN91     | Mahnomen County, Minnesota          | 0.1416417688%                 |
| MN92     | Mankato City, Minnesota             | 0.3698584321%                 |
| MN93     | Maple Grove City, Minnesota         | 0.1814019047%                 |
| MN94     | Maplewood City, Minnesota           | 0.1875101678%                 |
| MN96     | Marshall County, Minnesota          | 0.1296352091%                 |
| MN97     | Martin County, Minnesota            | 0.2543064014%                 |
| MN98     | McLeod County, Minnesota            | 0.1247104518%                 |
| MN99     | Meeker County, Minnesota            | 0.3744031515%                 |
| MN101    | Mille Lacs County, Minnesota        | 0.9301506696%                 |
| MN102    | Minneapolis City, Minnesota         | 4.8777618689%                 |
| MN103    | Minnetonka City, Minnesota          | 0.1967231071%                 |
| MN105    | Moorhead City, Minnesota            | 0.4337377038%                 |
| MN106    | Morrison County, Minnesota          | 0.7178981419%                 |
| MN108    | Mower County, Minnesota             | 0.5801769149%                 |
| MN109    | Murray County, Minnesota            | 0.1348775389%                 |
| MN113    | Nicollet County, Minnesota          | 0.1572381053%                 |
| MN114    | Nobles County, Minnesota            | 0.1562005112%                 |
| MN115    | Norman County, Minnesota            | 0.1087596675%                 |
| MN118    | North St. Paul City, Minnesota      | 0.0575844069%                 |
| MN121    | Olmsted County, Minnesota           | 1.9236715095%                 |
| MN123    | Otter Tail County, Minnesota        | 0.8336175419%                 |
| MN125    | Pennington County, Minnesota        | 0.3082576395%                 |
| MN126    | Pine County, Minnesota              | 0.5671222707%                 |
| MN127    | Pipestone County, Minnesota         | 0.1535154503%                 |
| MN128    | Plymouth City, Minnesota            | 0.1762541473%                 |
| MN129    | Polk County, Minnesota              | 0.8654291474%                 |
| MN130    | Pope County, Minnesota              | 0.1870129873%                 |
| MN132    | Proctor City, Minnesota             | 0.0214374128%                 |
| MN134    | Ramsey County, Minnesota            | 7.1081424150%                 |
| MN135    | Red Lake County, Minnesota          | 0.0532649128%                 |
| MN137    | Redwood County, Minnesota           | 0.2809842367%                 |
| MN138    | Renville County, Minnesota          | 0.2706888807%                 |
| MN139    | Rice County, Minnesota              | 0.2674764398%                 |
| MN140    | Richfield City, Minnesota           | 0.2534018444%                 |
| MN142    | Rochester City, Minnesota           | 0.7363082849%                 |
| MN143    | Rock County, Minnesota              | 0.2043437336%                 |
| MN145    | Roseau County, Minnesota            | 0.2517872793%                 |
| MN147    | Roseville City, Minnesota           | 0.1721905549%                 |
| MN150    | Savage City, Minnesota              | 0.1883576635%                 |
| MN151    | Scott County, Minnesota             | 1.3274301646%                 |
| MN152    | Shakopee City, Minnesota            | 0.2879873611%                 |

**Allocations are subject to change pursuant to a State-Subdivision Agreement, Allocation Statute, Statutory Trust, or voluntary redistribution.**

**Subdivisions with Consolidated Allocations - Qualified Subdivisions Only**

| <b>State ID</b> | <b>Qualifying Subdivision</b>     | <b>Consolidated State Allocation</b> |
|-----------------|-----------------------------------|--------------------------------------|
| MN153           | Sherburne County, Minnesota       | 1.2543449472%                        |
| MN155           | Sibley County, Minnesota          | 0.2393480708%                        |
| MN157           | St Louis County, Minnesota        | 4.7407767170%                        |
| MN158           | St. Cloud City, Minnesota         | 0.7330089009%                        |
| MN159           | St. Louis Park City, Minnesota    | 0.1476314588%                        |
| MN161           | St. Paul City, Minnesota          | 3.7475206798%                        |
| MN163           | Stearns County, Minnesota         | 2.4158085321%                        |
| MN164           | Steele County, Minnesota          | 0.3969975263%                        |
| MN165           | Stevens County, Minnesota         | 0.1439474275%                        |
| MN167           | Swift County, Minnesota           | 0.1344167568%                        |
| MN168           | Todd County, Minnesota            | 0.4180909817%                        |
| MN169           | Traverse County, Minnesota        | 0.0903964134%                        |
| MN172           | Wabasha County, Minnesota         | 0.3103038997%                        |
| MN174           | Wadena County, Minnesota          | 0.2644094337%                        |
| MN175           | Waseca County, Minnesota          | 0.2857912156%                        |
| MN176           | Washington County, Minnesota      | 3.0852862513%                        |
| MN177           | Watsonwan County, Minnesota       | 0.1475626356%                        |
| MN181           | Wilkin County, Minnesota          | 0.0937962507%                        |
| MN184           | Winona County, Minnesota          | 0.7755267356%                        |
| MN185           | Woodbury City, Minnesota          | 0.4677270172%                        |
| MN187           | Wright County, Minnesota          | 1.6985269385%                        |
| MN188           | Yellow Medicine County, Minnesota | 0.1742264836%                        |



**Allocations are subject to change pursuant to a State-Subdivision Agreement, Allocation Statute, Statutory Trust, or voluntary redistribution.** FINAL AGREEMENT  
3.25.22

**Subdivisions with Consolidated Allocations - Qualified Subdivisions Only**

| State ID | Qualifying Subdivision          | Consolidated State Allocation |
|----------|---------------------------------|-------------------------------|
| MS1      | Adams County, Mississippi       | 0.8956930256%                 |
| MS2      | Alcorn County, Mississippi      | 0.0576362452%                 |
| MS3      | Amite County, Mississippi       | 0.2746164929%                 |
| MS4      | Amory City, Mississippi         | 0.2116793450%                 |
| MS5      | Arcola Town, Mississippi        | 0.0010556367%                 |
| MS6      | Attala County, Mississippi      | 0.4297756502%                 |
| MS7      | Bay St. Louis City, Mississippi | 0.0311287683%                 |
| MS8      | Benton County, Mississippi      | 0.1960984974%                 |
| MS9      | Biloxi City, Mississippi        | 0.6645430129%                 |
| MS10     | Bolivar County, Mississippi     | 0.5038616841%                 |
| MS11     | Brandon City, Mississippi       | 0.5570720591%                 |
| MS12     | Brookhaven City, Mississippi    | 0.4683584117%                 |
| MS13     | Byram City, Mississippi         | 0.0546025247%                 |
| MS14     | Caledonia Town, Mississippi     | 0.0029950314%                 |
| MS15     | Calhoun County, Mississippi     | 0.4153642017%                 |
| MS16     | Canton City, Mississippi        | 0.3608383968%                 |
| MS17     | Carroll County, Mississippi     | 0.2031873312%                 |
| MS18     | Charleston City, Mississippi    | 0.0470339459%                 |
| MS19     | Chickasaw County, Mississippi   | 0.5109289507%                 |
| MS21     | Claiborne County, Mississippi   | 0.1646839236%                 |
| MS22     | Clarke County, Mississippi      | 0.5114179153%                 |
| MS23     | Clarksdale City, Mississippi    | 0.2773833408%                 |
| MS24     | Clay County, Mississippi        | 0.1860006383%                 |
| MS25     | Cleveland City, Mississippi     | 0.1374693414%                 |
| MS26     | Clinton City, Mississippi       | 0.3236377422%                 |
| MS27     | Coahoma County, Mississippi     | 0.4236538797%                 |
| MS28     | Columbia City, Mississippi      | 0.1695070569%                 |
| MS29     | Columbus City, Mississippi      | 0.7040334045%                 |
| MS30     | Copiah County, Mississippi      | 0.7218083365%                 |
| MS31     | Corinth City, Mississippi       | 1.5766265587%                 |
| MS32     | Covington County, Mississippi   | 0.6154970684%                 |
| MS33     | Desoto County, Mississippi      | 2.2451071357%                 |
| MS34     | Diamondhead City, Mississippi   | 0.0001700675%                 |
| MS35     | D'Iberville City, Mississippi   | 0.0448052883%                 |
| MS36     | Forrest County, Mississippi     | 3.0519047573%                 |
| MS37     | Franklin County, Mississippi    | 0.2573415560%                 |
| MS38     | Gautier City, Mississippi       | 0.1317718341%                 |
| MS39     | George County, Mississippi      | 1.0370803395%                 |
| MS40     | Greene County, Mississippi      | 0.2945486312%                 |
| MS41     | Greenville City, Mississippi    | 0.0840582768%                 |
| MS42     | Greenwood City, Mississippi     | 0.5924200813%                 |
| MS43     | Grenada City, Mississippi       | 0.0559331010%                 |
| MS44     | Grenada County, Mississippi     | 0.5257141196%                 |
| MS45     | Gulfport City, Mississippi      | 8.3397025495%                 |
| MS46     | Hancock County, Mississippi     | 2.4053819819%                 |
| MS47     | Harrison County, Mississippi    | 1.2833704733%                 |
| MS48     | Hattiesburg City, Mississippi   | 0.3234604308%                 |
| MS49     | Hernando City, Mississippi      | 0.4422243258%                 |
| MS50     | Hinds County, Mississippi       | 2.0886225058%                 |

**Allocations are subject to change pursuant to a State-Subdivision Agreement, Allocation Statute, Statutory Trust, or voluntary redistribution.** FINAL AGREEMENT  
3.25.22

**Subdivisions with Consolidated Allocations - Qualified Subdivisions Only**

| State ID | Qualifying Subdivision              | Consolidated State Allocation |
|----------|-------------------------------------|-------------------------------|
| MS51     | Holly Springs City, Mississippi     | 0.1628357363%                 |
| MS52     | Holmes County, Mississippi          | 0.3324473362%                 |
| MS53     | Horn Lake City, Mississippi         | 0.6520350689%                 |
| MS54     | Humphreys County, Mississippi       | 0.1373820850%                 |
| MS55     | Indianola City, Mississippi         | 0.0232047435%                 |
| MS56     | Issaquena County, Mississippi       | 0.0175702913%                 |
| MS57     | Itawamba County, Mississippi        | 1.0517575083%                 |
| MS58     | Iuka City, Mississippi              | 0.2854580062%                 |
| MS59     | Jackson City, Mississippi           | 2.6937777267%                 |
| MS60     | Jackson County, Mississippi         | 7.6559251195%                 |
| MS61     | Jasper County, Mississippi          | 0.3922495132%                 |
| MS62     | Jefferson County, Mississippi       | 0.0985248779%                 |
| MS63     | Jefferson Davis County, Mississippi | 0.3514408929%                 |
| MS64     | Jones County, Mississippi           | 2.2234728410%                 |
| MS65     | Jonestown, Mississippi              | 0.0093341195%                 |
| MS66     | Kemper County, Mississippi          | 0.2223493091%                 |
| MS67     | Kosciusko City, Mississippi         | 0.0408594923%                 |
| MS68     | Lafayette County, Mississippi       | 0.7049370835%                 |
| MS69     | Lamar County, Mississippi           | 1.3105353358%                 |
| MS70     | Lauderdale County, Mississippi      | 1.4707252306%                 |
| MS71     | Laurel City, Mississippi            | 0.1485722943%                 |
| MS72     | Lawrence County, Mississippi        | 0.3428558606%                 |
| MS73     | Leake County, Mississippi           | 0.5798006796%                 |
| MS74     | Leakesville Town, Mississippi       | 0.0098357610%                 |
| MS75     | Lee County, Mississippi             | 1.4759031513%                 |
| MS76     | Leflore County, Mississippi         | 0.1018315625%                 |
| MS77     | Lincoln County, Mississippi         | 0.5740717271%                 |
| MS78     | Long Beach City, Mississippi        | 0.1390600402%                 |
| MS79     | Lowndes County, Mississippi         | 0.9390202250%                 |
| MS80     | Lumberton City, Mississippi         | 0.0397836057%                 |
| MS81     | Madison City, Mississippi           | 0.5726048335%                 |
| MS82     | Madison County, Mississippi         | 1.0788558585%                 |
| MS83     | Marion County, Mississippi          | 1.6274197695%                 |
| MS84     | Marshall County, Mississippi        | 0.6280998419%                 |
| MS85     | McComb City, Mississippi            | 1.1131798538%                 |
| MS86     | McLain Town, Mississippi            | 0.0044584678%                 |
| MS87     | Meridian City, Mississippi          | 1.1164172272%                 |
| MS88     | Monroe County, Mississippi          | 0.8130759595%                 |
| MS90     | Morton City, Mississippi            | 0.0606772097%                 |
| MS91     | Moss Point City, Mississippi        | 0.0032841297%                 |
| MS92     | Mound Bayou City, Mississippi       | 0.0140956794%                 |
| MS93     | Natchez City, Mississippi           | 0.1092519702%                 |
| MS94     | Neshoba County, Mississippi         | 1.0186206925%                 |
| MS95     | Nettleton City, Mississippi         | 0.0307845175%                 |
| MS96     | New Albany City, Mississippi        | 0.2729319523%                 |
| MS97     | Newton County, Mississippi          | 0.5457847155%                 |
| MS98     | Noxubee County, Mississippi         | 0.1848315685%                 |
| MS99     | Ocean Springs City, Mississippi     | 0.1196690556%                 |
| MS100    | Oktibbeha County, Mississippi       | 0.7876142411%                 |

**Allocations are subject to change pursuant to a State-Subdivision Agreement, Allocation Statute, Statutory Trust, or voluntary redistribution.** FINAL AGREEMENT  
3.25.22

**Subdivisions with Consolidated Allocations - Qualified Subdivisions Only**

| <b>State ID</b> | <b>Qualifying Subdivision</b>    | <b>Consolidated State Allocation</b> |
|-----------------|----------------------------------|--------------------------------------|
| MS101           | Olive Branch City, Mississippi   | 1.0910656493%                        |
| MS102           | Oxford City, Mississippi         | 0.6004720270%                        |
| MS103           | Panola County, Mississippi       | 1.1256622795%                        |
| MS104           | Pascagoula City, Mississippi     | 0.2495759096%                        |
| MS105           | Pearl City, Mississippi          | 1.1956946818%                        |
| MS106           | Pearl River County, Mississippi  | 3.0542096408%                        |
| MS107           | Perry County, Mississippi        | 0.3691053552%                        |
| MS108           | Petal City, Mississippi          | 0.0271880761%                        |
| MS109           | Philadelphia City, Mississippi   | 0.1154094664%                        |
| MS110           | Picayune City, Mississippi       | 0.5891117503%                        |
| MS111           | Pike County, Mississippi         | 0.1094837756%                        |
| MS112           | Pontotoc County, Mississippi     | 1.1485245831%                        |
| MS113           | Prentiss County, Mississippi     | 0.7977710394%                        |
| MS114           | Quitman City, Mississippi        | 0.0879535299%                        |
| MS115           | Quitman County, Mississippi      | 0.2137706975%                        |
| MS116           | Rankin County, Mississippi       | 3.4671179892%                        |
| MS117           | Ridgeland City, Mississippi      | 0.7137364699%                        |
| MS118           | Scott County, Mississippi        | 0.6318707959%                        |
| MS119           | Shannon Town, Mississippi        | 0.0293681665%                        |
| MS121           | Shubuta Town, Mississippi        | 0.0061495937%                        |
| MS122           | Simpson County, Mississippi      | 0.9197186369%                        |
| MS123           | Smith County, Mississippi        | 0.3871907879%                        |
| MS124           | Southaven City, Mississippi      | 1.5563837550%                        |
| MS125           | Starkville City, Mississippi     | 0.1006690780%                        |
| MS126           | Stone County, Mississippi        | 0.5647624674%                        |
| MS127           | Summit Town, Mississippi         | 0.0051138779%                        |
| MS128           | Sunflower County, Mississippi    | 0.4655797100%                        |
| MS129           | Tallahatchie County, Mississippi | 0.2608094178%                        |
| MS130           | Tate County, Mississippi         | 1.1559202957%                        |
| MS131           | Tippah County, Mississippi       | 0.6673123304%                        |
| MS132           | Tishomingo County, Mississippi   | 1.3186009463%                        |
| MS133           | Tunica County, Mississippi       | 0.1788884264%                        |
| MS134           | Tupelo City, Mississippi         | 1.4776375761%                        |
| MS135           | Union County, Mississippi        | 0.4956551465%                        |
| MS136           | Verona City, Mississippi         | 0.0613981442%                        |
| MS137           | Vicksburg City, Mississippi      | 0.7338152977%                        |
| MS138           | Walthall County, Mississippi     | 0.4949654924%                        |
| MS139           | Warren County, Mississippi       | 0.5605232929%                        |
| MS140           | Washington County, Mississippi   | 0.9202227479%                        |
| MS141           | Wayne County, Mississippi        | 0.9416871398%                        |
| MS142           | Waynesboro City, Mississippi     | 0.0134634829%                        |
| MS143           | Webb Town, Mississippi           | 0.0120400527%                        |
| MS145           | West Point City, Mississippi     | 0.2116459242%                        |
| MS146           | Wiggins City, Mississippi        | 0.1726599728%                        |
| MS148           | Winston County, Mississippi      | 0.5339853585%                        |
| MS149           | Yalobusha County, Mississippi    | 0.2986570860%                        |
| MS150           | Yazoo City, Mississippi          | 0.2540246640%                        |
| MS151           | Yazoo County, Mississippi        | 0.4224067732%                        |

**Allocations are subject to change pursuant to a State-Subdivision Agreement, Allocation Statute, Statutory Trust, or voluntary redistribution.** FINAL AGREEMENT  
3.25.22

**Subdivisions with Consolidated Allocations - Qualified Subdivisions Only**

| State ID | Qualifying Subdivision                 | Consolidated State Allocation |
|----------|--|-------------------------------|
| MO1      | Adair County, Missouri                 | 0.2323492740%                 |
| MO2      | Andrew County, Missouri                | 0.1564541324%                 |
| MO3      | Arnold City, Missouri                  | 0.5124454261%                 |
| MO4      | Atchison County, Missouri              | 0.0503458382%                 |
| MO5      | Audrain County, Missouri               | 0.2723907883%                 |
| MO6      | Ballwin City, Missouri                 | 0.1503503362%                 |
| MO7      | Barry County, Missouri                 | 0.5806831870%                 |
| MO8      | Barton County, Missouri                | 0.1828006402%                 |
| MO9      | Bates County, Missouri                 | 0.4224104662%                 |
| MO10     | Bellefontaine Neighbors City, Missouri | 0.0857527834%                 |
| MO11     | Belton City, Missouri                  | 0.1516735499%                 |
| MO12     | Benton County, Missouri                | 0.3879753095%                 |
| MO13     | Blue Springs City, Missouri            | 0.1988003228%                 |
| MO14     | Bolivar City, Missouri                 | 0.6392625910%                 |
| MO15     | Bollinger County, Missouri             | 0.1203527210%                 |
| MO16     | Boone County, Missouri                 | 1.0160242824%                 |
| MO17     | Branson City, Missouri                 | 0.4449755896%                 |
| MO18     | Bridgeton City, Missouri               | 0.1763465152%                 |
| MO19     | Buchanan County, Missouri              | 0.4752770338%                 |
| MO20     | Butler County, Missouri                | 0.3661408977%                 |
| MO21     | Caldwell County, Missouri              | 0.0989536405%                 |
| MO22     | Callaway County, Missouri              | 0.2712833054%                 |
| MO23     | Camden County, Missouri                | 0.7677402708%                 |
| MO24     | Cape Girardeau City, Missouri          | 0.5367558088%                 |
| MO25     | Cape Girardeau County, Missouri        | 0.4382279546%                 |
| MO26     | Carroll County, Missouri               | 0.1240753517%                 |
| MO27     | Carter County, Missouri                | 0.0825024387%                 |
| MO28     | Carthage City, Missouri                | 0.9706909454%                 |
| MO29     | Cass County, Missouri                  | 0.99444461678%                |
| MO30     | Cedar County, Missouri                 | 0.2606830207%                 |
| MO31     | Chariton County, Missouri              | 0.0660694886%                 |
| MO32     | Chesterfield City, Missouri            | 0.2353487388%                 |
| MO33     | Christian County, Missouri             | 0.6724712099%                 |
| MO34     | Clark County, Missouri                 | 0.0860504210%                 |
| MO35     | Clay County, Missouri                  | 2.1043558671%                 |
| MO36     | Clayton City, Missouri                 | 0.3129914614%                 |
| MO37     | Clinton County, Missouri               | 0.3136411047%                 |
| MO38     | Cole County, Missouri                  | 0.4638412355%                 |
| MO39     | Columbia City, Missouri                | 1.1969210737%                 |
| MO40     | Cooper County, Missouri                | 0.1709566623%                 |
| MO41     | Crawford County, Missouri              | 0.5377697760%                 |
| MO42     | Crestwood City, Missouri               | 0.1705940152%                 |
| MO43     | Creve Coeur City, Missouri             | 0.2772506333%                 |
| MO44     | Dade County, Missouri                  | 0.0956916225%                 |
| MO45     | Dallas County, Missouri                | 0.2127316981%                 |
| MO46     | Dardenne Prairie City, Missouri        | 0.0016749613%                 |
| MO47     | Daviess County, Missouri               | 0.0686237546%                 |
| MO48     | De Kalb County, Missouri               | 0.1059364189%                 |
| MO49     | Dent County, Missouri                  | 0.4657350233%                 |

**Allocations are subject to change pursuant to a State-Subdivision Agreement, Allocation Statute, Statutory Trust, or voluntary redistribution.**

**Subdivisions with Consolidated Allocations - Qualified Subdivisions Only**

| <b>State ID</b> | <b>Qualifying Subdivision</b>    | <b>Consolidated State Allocation</b> |
|-----------------|----------------------------------|--------------------------------------|
| MO50            | Douglas County, Missouri         | 0.1328072590%                        |
| MO51            | Dunklin County, Missouri         | 0.4949307906%                        |
| MO52            | Eureka City, Missouri            | 0.0880789358%                        |
| MO53            | Excelsior Springs City, Missouri | 0.1351301223%                        |
| MO54            | Farmington City, Missouri        | 0.5454680456%                        |
| MO55            | Ferguson City, Missouri          | 0.2574470581%                        |
| MO56            | Festus City, Missouri            | 0.3044135646%                        |
| MO57            | Florissant City, Missouri        | 0.3924574160%                        |
| MO58            | Franklin County, Missouri        | 1.8587591717%                        |
| MO59            | Fulton City, Missouri            | 0.3112636154%                        |
| MO60            | Gasconade County, Missouri       | 0.2671420472%                        |
| MO61            | Gentry County, Missouri          | 0.0719794172%                        |
| MO62            | Gladstone City, Missouri         | 0.0404576910%                        |
| MO63            | Grain Valley City, Missouri      | 0.0334350556%                        |
| MO64            | Grandview City, Missouri         | 0.1639337689%                        |
| MO65            | Greene County, Missouri          | 1.4401071301%                        |
| MO66            | Grundy County, Missouri          | 0.1563373346%                        |
| MO67            | Hannibal City, Missouri          | 0.2978324519%                        |
| MO68            | Harrison County, Missouri        | 0.1526413397%                        |
| MO69            | Harrisonville City, Missouri     | 0.0476820622%                        |
| MO70            | Hazelwood City, Missouri         | 0.5185404511%                        |
| MO71            | Henry County, Missouri           | 0.3711753912%                        |
| MO72            | Hickory County, Missouri         | 0.1309787386%                        |
| MO73            | Holt County, Missouri            | 0.0407768050%                        |
| MO74            | Howard County, Missouri          | 0.0772931032%                        |
| MO75            | Howell County, Missouri          | 0.5521591843%                        |
| MO76            | Independence City, Missouri      | 0.9132606869%                        |
| MO77            | Iron County, Missouri            | 0.1793646831%                        |
| MO78            | Jackson City, Missouri           | 0.1555038848%                        |
| MO79            | Jackson County, Missouri         | 1.9899708609%                        |
| MO80            | Jasper County, Missouri          | 0.3290412555%                        |
| MO81            | Jefferson City, Missouri         | 0.5714876357%                        |
| MO82            | Jefferson County, Missouri       | 4.3802521918%                        |
| MO83            | Jennings City, Missouri          | 0.1764093964%                        |
| MO84            | Johnson County, Missouri         | 0.2968386067%                        |
| MO85            | Joplin City, Missouri            | 0.5552066323%                        |
| MO86            | Kansas City, Missouri            | 5.7571708236%                        |
| MO87            | Kearney City, Missouri           | 0.0053417407%                        |
| MO88            | Kennett City, Missouri           | 0.1864120841%                        |
| MO89            | Kirksville City, Missouri        | 0.1862592989%                        |
| MO90            | Kirkwood City, Missouri          | 0.3564022464%                        |
| MO91            | Knox County, Missouri            | 0.0402195164%                        |
| MO92            | Laclede County, Missouri         | 0.1401546839%                        |
| MO93            | Lafayette County, Missouri       | 0.3589036278%                        |
| MO94            | Lake St. Louis City, Missouri    | 0.1499293870%                        |
| MO95            | Lawrence County, Missouri        | 0.6708287533%                        |
| MO96            | Lebanon City, Missouri           | 0.2505601816%                        |
| MO97            | Lee's Summit City, Missouri      | 0.6108369410%                        |
| MO98            | Lewis County, Missouri           | 0.1042697772%                        |

**Allocations are subject to change pursuant to a State-Subdivision Agreement, Allocation Statute, Statutory Trust, or voluntary redistribution.**

**Subdivisions with Consolidated Allocations - Qualified Subdivisions Only**

| <b>State ID</b> | <b>Qualifying Subdivision</b>   | <b>Consolidated State Allocation</b> |
|-----------------|---------------------------------|--------------------------------------|
| MO99            | Liberty City, Missouri          | 0.0442061837%                        |
| MO100           | Lincoln County, Missouri        | 0.8894721213%                        |
| MO101           | Linn County, Missouri           | 0.1452541869%                        |
| MO102           | Livingston County, Missouri     | 0.3568928487%                        |
| MO103           | Macon County, Missouri          | 0.1756025824%                        |
| MO104           | Madison County, Missouri        | 0.2543286672%                        |
| MO105           | Manchester City, Missouri       | 0.1098943865%                        |
| MO106           | Maries County, Missouri         | 0.1434267628%                        |
| MO107           | Marion County, Missouri         | 0.2234652909%                        |
| MO108           | Marshall City, Missouri         | 0.1418453816%                        |
| MO109           | Maryland Heights City, Missouri | 0.3748856392%                        |
| MO110           | Maryville City, Missouri        | 0.1076579446%                        |
| MO111           | McDonald County, Missouri       | 0.2634826201%                        |
| MO112           | Mercer County, Missouri         | 0.0320837873%                        |
| MO113           | Mexico City, Missouri           | 0.0139160258%                        |
| MO114           | Miller County, Missouri         | 0.2674444574%                        |
| MO115           | Mississippi County, Missouri    | 0.1833143956%                        |
| MO116           | Moberly City, Missouri          | 0.0603546528%                        |
| MO117           | Moniteau County, Missouri       | 0.1201445359%                        |
| MO118           | Monroe County, Missouri         | 0.1023892750%                        |
| MO119           | Montgomery County, Missouri     | 0.1914472870%                        |
| MO120           | Morgan County, Missouri         | 0.2721921482%                        |
| MO121           | Neosho City, Missouri           | 0.1442050062%                        |
| MO122           | New Madrid County, Missouri     | 0.1577443253%                        |
| MO123           | Newton County, Missouri         | 0.3630628797%                        |
| MO124           | Nixa City, Missouri             | 0.2468687012%                        |
| MO125           | Nodaway County, Missouri        | 0.0949885786%                        |
| MO126           | O'Fallon City, Missouri         | 0.5745934504%                        |
| MO127           | Oregon County, Missouri         | 0.1307320509%                        |
| MO128           | Osage County, Missouri          | 0.1278894988%                        |
| MO129           | Overland City, Missouri         | 0.1364249588%                        |
| MO130           | Ozark City, Missouri            | 0.2857254050%                        |
| MO131           | Ozark County, Missouri          | 0.1325551539%                        |
| MO132           | Pemiscot County, Missouri       | 0.3944645835%                        |
| MO133           | Perry County, Missouri          | 0.2199285305%                        |
| MO134           | Pettis County, Missouri         | 0.0151441760%                        |
| MO135           | Phelps County, Missouri         | 1.0845340125%                        |
| MO136           | Pike County, Missouri           | 0.2247877951%                        |
| MO137           | Platte County, Missouri         | 0.3320717417%                        |
| MO138           | Polk County, Missouri           | 0.1493187623%                        |
| MO139           | Poplar Bluff City, Missouri     | 0.7559317644%                        |
| MO140           | Pulaski County, Missouri        | 1.1729279991%                        |
| MO141           | Putnam County, Missouri         | 0.0497042567%                        |
| MO142           | Ralls County, Missouri          | 0.0684816754%                        |
| MO143           | Randolph County, Missouri       | 0.2442992792%                        |
| MO144           | Ray County, Missouri            | 0.3201239293%                        |
| MO145           | Raymore City, Missouri          | 0.0467701237%                        |
| MO146           | Raytown City, Missouri          | 0.1486313258%                        |
| MO147           | Republic City, Missouri         | 0.2002494278%                        |

**Allocations are subject to change pursuant to a State-Subdivision Agreement, Allocation Statute, Statutory Trust, or voluntary redistribution.** FINAL AGREEMENT  
3.25.22

**Subdivisions with Consolidated Allocations - Qualified Subdivisions Only**

| <b>State ID</b> | <b>Qualifying Subdivision</b>   | <b>Consolidated State Allocation</b> |
|-----------------|---------------------------------|--------------------------------------|
| MO148           | Reynolds County, Missouri       | 0.1173502249%                        |
| MO149           | Ripley County, Missouri         | 0.2364998192%                        |
| MO150           | Rolla City, Missouri            | 0.0387613823%                        |
| MO151           | Saline County, Missouri         | 0.1638080066%                        |
| MO152           | Schuyler County, Missouri       | 0.0255576230%                        |
| MO153           | Scotland County, Missouri       | 0.0573087527%                        |
| MO154           | Scott County, Missouri          | 0.3449360072%                        |
| MO155           | Sedalia City, Missouri          | 0.4368595310%                        |
| MO156           | Shannon County, Missouri        | 0.0849097240%                        |
| MO157           | Shelby County, Missouri         | 0.0753316616%                        |
| MO158           | Sikeston City, Missouri         | 0.3315549551%                        |
| MO159           | Smithville City, Missouri       | 0.0048539762%                        |
| MO160           | Springfield City, Missouri      | 5.8477728751%                        |
| MO161           | St Charles County, Missouri     | 2.4842648424%                        |
| MO162           | St Clair County, Missouri       | 0.0933227753%                        |
| MO163           | St Francois County, Missouri    | 2.0822768958%                        |
| MO164           | St Louis County, Missouri       | 11.0300257170%                       |
| MO165           | St. Ann City, Missouri          | 0.1350418307%                        |
| MO166           | St. Charles City, Missouri      | 1.3555209057%                        |
| MO167           | St. Joseph City, Missouri       | 0.9266925599%                        |
| MO168           | St. Louis City, Missouri        | 8.2821011552%                        |
| MO169           | St. Peters City, Missouri       | 0.5859558551%                        |
| MO170           | Ste Genevieve County, Missouri  | 0.2689675365%                        |
| MO171           | Stoddard County, Missouri       | 0.4415922593%                        |
| MO172           | Stone County, Missouri          | 0.5212198991%                        |
| MO173           | Sullivan County, Missouri       | 0.0828316136%                        |
| MO174           | Taney County, Missouri          | 0.3347844684%                        |
| MO175           | Texas County, Missouri          | 0.3423504618%                        |
| MO176           | Town and Country City, Missouri | 0.0996467524%                        |
| MO177           | Troy City, Missouri             | 0.0382293752%                        |
| MO178           | Union City, Missouri            | 0.1462425501%                        |
| MO179           | University City, Missouri       | 0.4121038850%                        |
| MO180           | Vernon County, Missouri         | 0.3089892512%                        |
| MO181           | Warren County, Missouri         | 0.5842281380%                        |
| MO182           | Warrensburg City, Missouri      | 0.1958789596%                        |
| MO183           | Washington City, Missouri       | 0.3567566384%                        |
| MO184           | Washington County, Missouri     | 0.6514805024%                        |
| MO185           | Wayne County, Missouri          | 0.2274524096%                        |
| MO186           | Webb City, Missouri             | 0.0671916759%                        |
| MO187           | Webster County, Missouri        | 0.5986690767%                        |
| MO188           | Webster Groves City, Missouri   | 0.2556867074%                        |
| MO189           | Wentzville City, Missouri       | 0.3358019827%                        |
| MO190           | West Plains City, Missouri      | 0.3439555766%                        |
| MO191           | Wildwood City, Missouri         | 0.1021615484%                        |
| MO192           | Worth County, Missouri          | 0.0184350871%                        |
| MO193           | Wright County, Missouri         | 0.2540973934%                        |

**Allocations are subject to change pursuant to a State-Subdivision Agreement, Allocation Statute, Statutory Trust, or voluntary redistribution.** FINAL AGREEMENT  
3.25.22

**Subdivisions with Consolidated Allocations - Qualified Subdivisions Only**

| State ID | Qualifying Subdivision              | Consolidated State Allocation |
|----------|-------------------------------------|-------------------------------|
| MT1      | Anaconda-Deer Lodge County, Montana | 1.4480190514%                 |
| MT2      | Beaverhead County, Montana          | 0.6841480225%                 |
| MT3      | Big Horn County, Montana            | 0.8504903609%                 |
| MT4      | Billings City, Montana              | 9.1331142413%                 |
| MT5      | Blaine County, Montana              | 0.3691094337%                 |
| MT6      | Bozeman City, Montana               | 2.0161886507%                 |
| MT7      | Broadwater County, Montana          | 0.4143251264%                 |
| MT8      | Butte-Silver Bow, Montana           | 5.6101260434%                 |
| MT9      | Carbon County, Montana              | 0.7105360522%                 |
| MT10     | Carter County, Montana              | 0.0374679104%                 |
| MT11     | Cascade County, Montana             | 3.8993050480%                 |
| MT12     | Chouteau County, Montana            | 0.4053063424%                 |
| MT13     | Custer County, Montana              | 1.5139056450%                 |
| MT14     | Daniels County, Montana             | 0.1787602908%                 |
| MT15     | Dawson County, Montana              | 0.7800682133%                 |
| MT16     | Fallon County, Montana              | 0.1543582011%                 |
| MT17     | Fergus County, Montana              | 0.8667027669%                 |
| MT18     | Flathead County, Montana            | 8.0141785369%                 |
| MT19     | Gallatin County, Montana            | 4.0205572717%                 |
| MT20     | Garfield County, Montana            | 0.0398838599%                 |
| MT21     | Glacier County, Montana             | 1.5230709367%                 |
| MT22     | Golden Valley County, Montana       | 0.0264303648%                 |
| MT23     | Granite County, Montana             | 0.1831398237%                 |
| MT24     | Great Falls City, Montana           | 4.3577779784%                 |
| MT25     | Helena City, Montana                | 1.7360655042%                 |
| MT26     | Hill County, Montana                | 1.8438532922%                 |
| MT27     | Jefferson County, Montana           | 0.7770843087%                 |
| MT28     | Judith Basin County, Montana        | 0.0614804228%                 |
| MT29     | Kalispell City, Montana             | 2.4735432710%                 |
| MT30     | Lake County, Montana                | 3.6175099064%                 |
| MT31     | Lewis and Clark County, Montana     | 4.9326712334%                 |
| MT32     | Liberty County, Montana             | 0.1210395973%                 |
| MT33     | Lincoln County, Montana             | 2.1915597624%                 |
| MT34     | Madison County, Montana             | 0.5498047673%                 |
| MT35     | McCone County, Montana              | 0.0823035394%                 |
| MT36     | Meagher County, Montana             | 0.0912086373%                 |
| MT37     | Mineral County, Montana             | 0.7546909914%                 |
| MT38     | Missoula City, Montana              | 4.4312558575%                 |
| MT39     | Missoula County, Montana            | 8.0272833629%                 |
| MT40     | Musselshell County, Montana         | 0.3895510594%                 |
| MT41     | Park County, Montana                | 2.0831835653%                 |
| MT42     | Petroleum County, Montana           | 0.0144742922%                 |
| MT43     | Phillips County, Montana            | 0.2085622347%                 |
| MT44     | Pondera County, Montana             | 0.4003873948%                 |
| MT45     | Powder River County, Montana        | 0.1504386452%                 |
| MT46     | Powell County, Montana              | 0.8872723490%                 |
| MT47     | Prairie County, Montana             | 0.0572069653%                 |
| MT48     | Ravalli County, Montana             | 3.6906819270%                 |
| MT49     | Richland County, Montana            | 0.7541525281%                 |



**Allocations are subject to change pursuant to a State-Subdivision Agreement, Allocation Statute, Statutory Trust, or voluntary redistribution.**

FINAL AGREEMENT

3.25.22

**Subdivisions with Consolidated Allocations - Qualified Subdivisions Only**

| <b>State ID</b> | <b>Qualifying Subdivision</b> | <b>Consolidated State Allocation</b> |
|-----------------|-------------------------------|--------------------------------------|
| MT50            | Roosevelt County, Montana     | 0.8182976782%                        |
| MT51            | Rosebud County, Montana       | 0.5641981949%                        |
| MT52            | Sanders County, Montana       | 1.0679134558%                        |
| MT53            | Sheridan County, Montana      | 0.2700355225%                        |
| MT54            | Stillwater County, Montana    | 0.5055604014%                        |
| MT55            | Sweet Grass County, Montana   | 0.2836540766%                        |
| MT56            | Teton County, Montana         | 0.5735903832%                        |
| MT57            | Toole County, Montana         | 0.3258040487%                        |
| MT58            | Treasure County, Montana      | 0.0226554138%                        |
| MT59            | Valley County, Montana        | 0.5598291268%                        |
| MT60            | Wheatland County, Montana     | 0.0720998508%                        |
| MT61            | Wibaux County, Montana        | 0.0630373047%                        |
| MT62            | Yellowstone County, Montana   | 7.3090889550%                        |

**Allocations are subject to change pursuant to a State-Subdivision Agreement, Allocation Statute, Statutory Trust, or voluntary redistribution.** FINAL AGREEMENT  
3.25.22

**Subdivisions with Consolidated Allocations - Qualified Subdivisions Only**

| State ID | Qualifying Subdivision      | Consolidated State Allocation |
|----------|-----------------------------|-------------------------------|
| NE1      | Adams County, Nebraska      | 0.7130410264%                 |
| NE2      | Antelope County, Nebraska   | 0.2406339800%                 |
| NE3      | Arthur County, Nebraska     | 0.0110831278%                 |
| NE4      | Banner County, Nebraska     | 0.0183674606%                 |
| NE5      | Beatrice City, Nebraska     | 0.9248205382%                 |
| NE6      | Bellevue City, Nebraska     | 2.4787880023%                 |
| NE7      | Blaine County, Nebraska     | 0.0123640997%                 |
| NE8      | Boone County, Nebraska      | 0.2533407507%                 |
| NE9      | Box Butte County, Nebraska  | 0.7492533620%                 |
| NE10     | Boyd County, Nebraska       | 0.0902847433%                 |
| NE11     | Brown County, Nebraska      | 0.1375135354%                 |
| NE12     | Buffalo County, Nebraska    | 0.9630320332%                 |
| NE13     | Burt County, Nebraska       | 0.3365661770%                 |
| NE14     | Butler County, Nebraska     | 0.2899805672%                 |
| NE15     | Cass County, Nebraska       | 1.2356339344%                 |
| NE16     | Cedar County, Nebraska      | 0.3502588009%                 |
| NE17     | Chase County, Nebraska      | 0.1707898814%                 |
| NE18     | Cherry County, Nebraska     | 0.3082161558%                 |
| NE19     | Cheyenne County, Nebraska   | 0.7408263023%                 |
| NE20     | Clay County, Nebraska       | 0.1772971991%                 |
| NE21     | Colfax County, Nebraska     | 0.2670475913%                 |
| NE22     | Columbus City, Nebraska     | 0.7291294061%                 |
| NE23     | Cuming County, Nebraska     | 0.4019883978%                 |
| NE24     | Custer County, Nebraska     | 0.4848137961%                 |
| NE25     | Dakota County, Nebraska     | 0.3940917673%                 |
| NE26     | Dawes County, Nebraska      | 0.6577293164%                 |
| NE27     | Dawson County, Nebraska     | 0.7540316373%                 |
| NE28     | Deuel County, Nebraska      | 0.1500055852%                 |
| NE29     | Dixon County, Nebraska      | 0.2144571499%                 |
| NE30     | Dodge County, Nebraska      | 1.8317996330%                 |
| NE31     | Douglas County, Nebraska    | 14.9119111455%                |
| NE32     | Dundy County, Nebraska      | 0.1513630330%                 |
| NE33     | Fillmore County, Nebraska   | 0.3541443667%                 |
| NE34     | Franklin County, Nebraska   | 0.1630162987%                 |
| NE35     | Fremont City, Nebraska      | 0.1476946393%                 |
| NE36     | Frontier County, Nebraska   | 0.0732649260%                 |
| NE37     | Furnas County, Nebraska     | 0.2315426581%                 |
| NE38     | Gage County, Nebraska       | 0.5390651380%                 |
| NE39     | Garden County, Nebraska     | 0.1132118364%                 |
| NE40     | Garfield County, Nebraska   | 0.1104479177%                 |
| NE41     | Gosper County, Nebraska     | 0.0528581072%                 |
| NE42     | Grand Island City, Nebraska | 1.5052861196%                 |
| NE43     | Grant County, Nebraska      | 0.0167075406%                 |
| NE44     | Greeley County, Nebraska    | 0.1006996872%                 |
| NE45     | Hall County, Nebraska       | 1.3023214397%                 |
| NE46     | Hamilton County, Nebraska   | 0.3285553228%                 |
| NE47     | Harlan County, Nebraska     | 0.1831157431%                 |
| NE48     | Hastings City, Nebraska     | 0.7738158635%                 |
| NE49     | Hayes County, Nebraska      | 0.0464208924%                 |

**Allocations are subject to change pursuant to a State-Subdivision Agreement, Allocation Statute, Statutory Trust, or voluntary redistribution.**

**Subdivisions with Consolidated Allocations - Qualified Subdivisions Only**

| <b>State ID</b> | <b>Qualifying Subdivision</b> | <b>Consolidated State Allocation</b> |
|-----------------|-------------------------------|--------------------------------------|
| NE50            | Hitchcock County, Nebraska    | 0.1428727336%                        |
| NE51            | Holt County, Nebraska         | 0.4319086269%                        |
| NE52            | Hooker County, Nebraska       | 0.0195391111%                        |
| NE53            | Howard County, Nebraska       | 0.3117590505%                        |
| NE54            | Jefferson County, Nebraska    | 0.4621587809%                        |
| NE55            | Johnson County, Nebraska      | 0.3674281385%                        |
| NE56            | Kearney City, Nebraska        | 1.3128662946%                        |
| NE57            | Kearney County, Nebraska      | 0.3284087439%                        |
| NE58            | Keith County, Nebraska        | 0.5586120928%                        |
| NE59            | Keya Paha County, Nebraska    | 0.0207700795%                        |
| NE60            | Kimball County, Nebraska      | 0.2074517582%                        |
| NE61            | Knox County, Nebraska         | 0.4262180329%                        |
| NE62            | La Vista City, Nebraska       | 0.6948539706%                        |
| NE63            | Lancaster County, Nebraska    | 7.9530599340%                        |
| NE64            | Lexington City, Nebraska      | 0.2672235840%                        |
| NE65            | Lincoln City, Nebraska        | 8.9584993437%                        |
| NE66            | Lincoln County, Nebraska      | 0.7588461895%                        |
| NE67            | Logan County, Nebraska        | 0.0192253637%                        |
| NE68            | Loup County, Nebraska         | 0.0163070224%                        |
| NE69            | Madison County, Nebraska      | 1.0198085515%                        |
| NE70            | McPherson County, Nebraska    | 0.0133651501%                        |
| NE71            | Merrick County, Nebraska      | 0.5571149293%                        |
| NE72            | Morrill County, Nebraska      | 0.2640807173%                        |
| NE73            | Nance County, Nebraska        | 0.1820220392%                        |
| NE74            | Nemaha County, Nebraska       | 0.5862140225%                        |
| NE75            | Norfolk City, Nebraska        | 0.6855964607%                        |
| NE76            | North Platte City, Nebraska   | 1.2668714124%                        |
| NE77            | Nuckolls County, Nebraska     | 0.2606241030%                        |
| NE78            | Omaha City, Nebraska          | 16.7836032733%                       |
| NE79            | Otoe County, Nebraska         | 0.8114537890%                        |
| NE80            | Papillion City, Nebraska      | 1.1943452635%                        |
| NE81            | Pawnee County, Nebraska       | 0.2449303588%                        |
| NE82            | Perkins County, Nebraska      | 0.0938742100%                        |
| NE83            | Phelps County, Nebraska       | 0.4453164270%                        |
| NE84            | Pierce County, Nebraska       | 0.2791606931%                        |
| NE85            | Platte County, Nebraska       | 0.5054632790%                        |
| NE86            | Polk County, Nebraska         | 0.2126035890%                        |
| NE87            | Red Willow County, Nebraska   | 0.6782282985%                        |
| NE88            | Richardson County, Nebraska   | 0.6780640713%                        |
| NE89            | Rock County, Nebraska         | 0.0420632348%                        |
| NE90            | Saline County, Nebraska       | 0.6431415318%                        |
| NE91            | Sarpy County, Nebraska        | 4.1205096407%                        |
| NE92            | Saunders County, Nebraska     | 0.9147340487%                        |
| NE93            | Scotts Bluff County, Nebraska | 1.8428925654%                        |
| NE94            | Scottsbluff City, Nebraska    | 0.5159537183%                        |
| NE95            | Seward County, Nebraska       | 0.7637450614%                        |
| NE96            | Sheridan County, Nebraska     | 0.1814092513%                        |
| NE97            | Sherman County, Nebraska      | 0.1198260243%                        |
| NE98            | Sioux County, Nebraska        | 0.0355730752%                        |

**Allocations are subject to change pursuant to a State-Subdivision Agreement, Allocation Statute, Statutory Trust, or voluntary redistribution.**

FINAL AGREEMENT

3.25.22

**Subdivisions with Consolidated Allocations - Qualified Subdivisions Only**

| <b>State ID</b> | <b>Qualifying Subdivision</b> | <b>Consolidated State Allocation</b> |
|-----------------|-------------------------------|--------------------------------------|
| NE99            | South Sioux City, Nebraska    | 0.4431368628%                        |
| NE100           | Stanton County, Nebraska      | 0.2162062918%                        |
| NE101           | Thayer County, Nebraska       | 0.2059575361%                        |
| NE102           | Thomas County, Nebraska       | 0.0173570958%                        |
| NE103           | Thurston County, Nebraska     | 0.2564159657%                        |
| NE104           | Valley County, Nebraska       | 0.3103957199%                        |
| NE105           | Washington County, Nebraska   | 0.7878555706%                        |
| NE106           | Wayne County, Nebraska        | 0.3510034608%                        |
| NE107           | Webster County, Nebraska      | 0.1652355715%                        |
| NE108           | Wheeler County, Nebraska      | 0.0210156849%                        |
| NE109           | York County, Nebraska         | 0.8321939645%                        |

**Allocations are subject to change pursuant to a State-Subdivision Agreement, Allocation Statute, Statutory Trust, or voluntary redistribution.**

**Subdivisions with Consolidated Allocations - Qualified Subdivisions Only**

| <b>State ID</b> | <b>Qualifying Subdivision</b>                    | <b>Consolidated State Allocation</b> |
|-----------------|--|--------------------------------------|
| NV1             | Boulder City, Nevada                             | 0.1478660452%                        |
| NV2             | Carson City, Nevada                              | 1.8146007537%                        |
| NV3             | Churchill County, Nevada                         | 0.7013051988%                        |
| NV4             | Clark County, Nevada                             | 66.9248026834%                       |
| NV5             | Douglas County, Nevada                           | 1.6601462472%                        |
| NV7             | Elko County, Nevada                              | 1.0825745225%                        |
| NV8             | Ely City, Nevada                                 | 0.0066172807%                        |
| NV9             | Esmeralda County, Nevada                         | 0.0497291448%                        |
| NV10            | Eureka County, Nevada                            | 0.1033573623%                        |
| NV11            | Fernley City, Nevada                             | 0.0144506991%                        |
| NV12            | Henderson City, Nevada                           | 2.3020643974%                        |
| NV13            | Humboldt County, Nevada                          | 1.0192724731%                        |
| NV14            | Lander County, Nevada                            | 0.3627438791%                        |
| NV15            | Las Vegas City, Nevada                           | 4.7206970773%                        |
| NV16            | Lincoln County, Nevada                           | 0.2373284219%                        |
| NV17            | Lyon County, Nevada                              | 1.5721396872%                        |
| NV18            | Mesquite City, Nevada                            | 0.1465069544%                        |
| NV19            | Mineral County, Nevada                           | 0.5992930253%                        |
| NV20            | North Las Vegas City, Nevada                     | 2.4258866892%                        |
| NV21            | Nye County, Nevada                               | 1.6016841576%                        |
| NV22            | Pershing County, Nevada                          | 0.3624498791%                        |
| NV23            | Reno City, Nevada                                | 1.3562863383%                        |
| NV24            | Sparks City, Nevada                              | 0.4253229218%                        |
| NV25            | Storey County, Nevada                            | 0.1263908620%                        |
| NV26            | Washoe County, Nevada                            | 9.1139488828%                        |
| NV27            | West Wendover City, Nevada                       | 0.0564015794%                        |
| NV28            | White Pine County, Nevada                        | 1.0458576594%                        |
| NV29            | Central Lyon Fire Protection District,<br>Nevada | 0.0150922618%                        |
| NV30            | North Lyon Fire Protection District,<br>Nevada   | 0.0051829150%                        |

**Subdivisions with Consolidated Allocations - Qualified Subdivisions Only**

| <b>State ID</b> | <b>Qualifying Subdivision</b>      | <b>Consolidated State Allocation</b> |
|-----------------|------------------------------------|--------------------------------------|
| NH3             | Belknap County, New Hampshire      | 2.7939109892%                        |
| NH4             | Belmont Town, New Hampshire        | 0.5587670057%                        |
| NH5             | Berlin City, New Hampshire         | 0.7634811276%                        |
| NH6             | Carroll County, New Hampshire      | 3.6322893799%                        |
| NH7             | Cheshire County, New Hampshire     | 4.0796979802%                        |
| NH8             | Claremont City, New Hampshire      | 1.0144553237%                        |
| NH9             | Concord City, New Hampshire        | 3.2431426466%                        |
| NH11            | Coos County, New Hampshire         | 1.7474002446%                        |
| NH12            | Derry Town, New Hampshire          | 2.5149832507%                        |
| NH13            | Dover City, New Hampshire          | 2.2778339043%                        |
| NH16            | Franklin City, New Hampshire       | 0.6439189651%                        |
| NH18            | Grafton County, New Hampshire      | 6.7694668318%                        |
| NH21            | Hillsborough County, New Hampshire | 15.5462714684%                       |
| NH24            | Keene City, New Hampshire          | 1.7781643334%                        |
| NH25            | Laconia City, New Hampshire        | 1.2116493350%                        |
| NH27            | Londonderry Town, New Hampshire    | 1.8328560469%                        |
| NH28            | Manchester City, New Hampshire     | 8.3226355329%                        |
| NH29            | Merrimack County, New Hampshire    | 7.2370050210%                        |
| NH32            | Nashua City, New Hampshire         | 6.5701459205%                        |
| NH36            | Rochester City, New Hampshire      | 2.2599831367%                        |
| NH37            | Rockingham County, New Hampshire   | 18.0775103117%                       |
| NH40            | Strafford County, New Hampshire    | 4.8162130546%                        |
| NH41            | Sullivan County, New Hampshire     | 2.3082181896%                        |

**Allocations are subject to change pursuant to a State-Subdivision Agreement, Allocation Statute, Statutory Trust, or voluntary redistribution.**

**Subdivisions with Consolidated Allocations - Qualified Subdivisions Only**

| State ID | Qualifying Subdivision                | Consolidated State Allocation |
|----------|---------------------------------------|-------------------------------|
| NJ1      | Aberdeen Township, New Jersey         | 0.0797396894%                 |
| NJ2      | Asbury Park City, New Jersey          | 0.3916349671%                 |
| NJ3      | Atlantic City, New Jersey             | 1.2847690915%                 |
| NJ4      | Atlantic County, New Jersey           | 2.8915764045%                 |
| NJ5      | Barneget Township, New Jersey         | 0.1626638814%                 |
| NJ6      | Bayonne City, New Jersey              | 0.8502340058%                 |
| NJ7      | Beachwood Borough, New Jersey         | 0.0492329228%                 |
| NJ8      | Belleville Township, New Jersey       | 0.0872090223%                 |
| NJ9      | Bellmawr Borough, New Jersey          | 0.0640989992%                 |
| NJ10     | Bergen County, New Jersey             | 4.9446361090%                 |
| NJ11     | Bergenfield Borough, New Jersey       | 0.0618076073%                 |
| NJ12     | Berkeley Heights Township, New Jersey | 0.0272673062%                 |
| NJ13     | Berkeley Township, New Jersey         | 0.2619731788%                 |
| NJ14     | Bernards Township, New Jersey         | 0.0910577073%                 |
| NJ15     | Bloomfield Township, New Jersey       | 0.1173874959%                 |
| NJ16     | Bordentown Township, New Jersey       | 0.0545891482%                 |
| NJ17     | Bound Brook Borough, New Jersey       | 0.0527105023%                 |
| NJ18     | Branchburg Township, New Jersey       | 0.0561024563%                 |
| NJ19     | Brick Township, New Jersey            | 0.5908193174%                 |
| NJ20     | Bridgeton City, New Jersey            | 0.2079614154%                 |
| NJ21     | Bridgewater Township, New Jersey      | 0.1828057629%                 |
| NJ22     | Burlington County, New Jersey         | 4.4940916659%                 |
| NJ23     | Burlington Township, New Jersey       | 0.1157900630%                 |
| NJ24     | Camden City, New Jersey               | 1.6603828843%                 |
| NJ25     | Camden County, New Jersey             | 6.8741218172%                 |
| NJ26     | Cape May County, New Jersey           | 1.2842777540%                 |
| NJ27     | Carteret Borough, New Jersey          | 0.1794847100%                 |
| NJ28     | Cedar Grove Township, New Jersey      | 0.0187911021%                 |
| NJ29     | Chatham Township, New Jersey          | 0.0498541051%                 |
| NJ30     | Cherry Hill Township, New Jersey      | 0.3440044947%                 |
| NJ31     | Cinnaminson Township, New Jersey      | 0.0701648926%                 |
| NJ32     | Clark Township, New Jersey            | 0.0429898704%                 |
| NJ33     | Cliffside Park Borough, New Jersey    | 0.1142449150%                 |
| NJ34     | Clifton City, New Jersey              | 0.3535258812%                 |
| NJ35     | Clinton Town, New Jersey              | 0.0294193343%                 |
| NJ36     | Clinton Township, New Jersey          | 0.0799778554%                 |
| NJ37     | Collingswood Borough, New Jersey      | 0.1128930571%                 |
| NJ38     | Cranford Township, New Jersey         | 0.0684441330%                 |
| NJ39     | Cumberland County, New Jersey         | 0.9862828059%                 |
| NJ40     | Delran Township, New Jersey           | 0.0837486054%                 |
| NJ41     | Denville Township, New Jersey         | 0.0795654377%                 |
| NJ42     | Deptford Township, New Jersey         | 0.2200095463%                 |
| NJ43     | Dover Town, New Jersey                | 0.1186530251%                 |
| NJ44     | Dumont Borough, New Jersey            | 0.0403826120%                 |
| NJ45     | East Brunswick Township, New Jersey   | 0.0972927881%                 |
| NJ46     | East Greenwich Township, New Jersey   | 0.0212104162%                 |
| NJ47     | East Hanover Township, New Jersey     | 0.0890156417%                 |
| NJ48     | East Orange City, New Jersey          | 1.2844844553%                 |
| NJ49     | East Windsor Township, New Jersey     | 0.0422463462%                 |

**Allocations are subject to change pursuant to a State-Subdivision Agreement, Allocation Statute, Statutory Trust, or voluntary redistribution.** FINAL AGREEMENT  
3.25.22

**Subdivisions with Consolidated Allocations - Qualified Subdivisions Only**

| State ID | Qualifying Subdivision                              | Consolidated State Allocation |
|----------|---|-------------------------------|
| NJ50     | Eatontown Borough, New Jersey                       | 0.0974794194%                 |
| NJ51     | Edgewater Borough, New Jersey                       | 0.0546948904%                 |
| NJ52     | Edison Township, New Jersey                         | 2.4018132631%                 |
| NJ53     | Egg Harbor Township, New Jersey                     | 0.1572891336%                 |
| NJ54     | Elizabeth City, New Jersey                          | 0.7646308101%                 |
| NJ55     | Elmwood Park Borough, New Jersey                    | 0.0462435391%                 |
| NJ56     | Englewood City, New Jersey                          | 0.6429812736%                 |
| NJ57     | Essex County, New Jersey                            | 1.4898498664%                 |
| NJ58     | Evesham Township, New Jersey                        | 0.1745115947%                 |
| NJ59     | Ewing Township, New Jersey                          | 0.0839796907%                 |
| NJ60     | Fair Lawn Borough, New Jersey                       | 0.0699332916%                 |
| NJ61     | Fairview Borough, New Jersey                        | 0.0347025484%                 |
| NJ62     | Florence Township, New Jersey                       | 0.0676007282%                 |
| NJ63     | Florham Park Borough, New Jersey                    | 0.0674975182%                 |
| NJ64     | Fort Lee Borough, New Jersey                        | 0.1848366682%                 |
| NJ65     | Franklin Lakes Borough, New Jersey                  | 0.0273076336%                 |
| NJ66     | Franklin Township, Gloucester County,<br>New Jersey | 0.0870963870%                 |
| NJ67     | Franklin Township, Somerset County,<br>New Jersey   | 0.3236022203%                 |
| NJ68     | Freehold Borough, New Jersey                        | 0.0816675723%                 |
| NJ69     | Freehold Township, New Jersey                       | 0.1512818556%                 |
| NJ70     | Galloway Township, New Jersey                       | 0.0846515634%                 |
| NJ71     | Garfield City, New Jersey                           | 0.0989196224%                 |
| NJ72     | Glassboro Borough, New Jersey                       | 0.1948186777%                 |
| NJ73     | Glen Rock Borough, New Jersey                       | 0.0253178060%                 |
| NJ74     | Gloucester City, New Jersey                         | 0.1325275640%                 |
| NJ75     | Gloucester County, New Jersey                       | 4.7022029491%                 |
| NJ76     | Gloucester Township, New Jersey                     | 0.3259502581%                 |
| NJ77     | Guttenberg Town, New Jersey                         | 0.0382186733%                 |
| NJ78     | Hackensack City, New Jersey                         | 0.2554139785%                 |
| NJ79     | Haddon Township, New Jersey                         | 0.0831057121%                 |
| NJ80     | Haddonfield Borough, New Jersey                     | 0.0710479214%                 |
| NJ81     | Hamilton Township, Atlantic County,<br>New Jersey   | 0.0939608561%                 |
| NJ82     | Hamilton Township, Mercer County,<br>New Jersey     | 0.1394262176%                 |
| NJ83     | Hammonton Town, New Jersey                          | 0.0463451547%                 |
| NJ84     | Hanover Township, New Jersey                        | 0.0711651990%                 |
| NJ85     | Harrison Town, New Jersey                           | 0.2059190684%                 |
| NJ86     | Harrison Township, New Jersey                       | 0.0478487561%                 |
| NJ87     | Hasbrouck Heights Borough, New Jersey               | 0.0360845581%                 |
| NJ88     | Hawthorne Borough, New Jersey                       | 0.0380122534%                 |
| NJ89     | Hazlet Township, New Jersey                         | 0.0810519234%                 |
| NJ90     | Highland Park Borough, New Jersey                   | 0.0606246554%                 |
| NJ91     | Hillsborough Township, New Jersey                   | 0.1405113053%                 |
| NJ92     | Hillsdale Borough, New Jersey                       | 0.0247027667%                 |
| NJ93     | Hillside Township, New Jersey                       | 0.1085603967%                 |
| NJ94     | Hoboken City, New Jersey                            | 0.1803633309%                 |



**Allocations are subject to change pursuant to a State-Subdivision Agreement, Allocation Statute, Statutory Trust, or voluntary redistribution.** FINAL AGREEMENT  
3.25.22

**Subdivisions with Consolidated Allocations - Qualified Subdivisions Only**

| State ID | Qualifying Subdivision                          | Consolidated State Allocation |
|----------|---|-------------------------------|
| NJ95     | Holmdel Township, New Jersey                    | 0.1058875828%                 |
| NJ96     | Hopatcong Borough, New Jersey                   | 0.0677558479%                 |
| NJ97     | Hopewell Township, Mercer County,<br>New Jersey | 0.0275878151%                 |
| NJ98     | Howell Township, New Jersey                     | 0.2067529072%                 |
| NJ99     | Hudson County, New Jersey                       | 0.9363280231%                 |
| NJ100    | Hunterdon County, New Jersey                    | 0.8037645396%                 |
| NJ101    | Irvington Township, New Jersey                  | 0.9244040630%                 |
| NJ102    | Jackson Township, New Jersey                    | 0.2670097394%                 |
| NJ103    | Jefferson Township, New Jersey                  | 0.0866198206%                 |
| NJ104    | Jersey City, New Jersey                         | 0.9916102863%                 |
| NJ105    | Kearny Town, New Jersey                         | 0.1071857960%                 |
| NJ106    | Lacey Township, New Jersey                      | 0.1502291236%                 |
| NJ107    | Lakewood Township, New Jersey                   | 0.7730028665%                 |
| NJ108    | Lawrence Township, Mercer County,<br>New Jersey | 0.0644503163%                 |
| NJ109    | Lincoln Park Borough, New Jersey                | 0.0595261565%                 |
| NJ110    | Linden City, New Jersey                         | 0.2495261821%                 |
| NJ111    | Lindenwold Borough, New Jersey                  | 0.1004455914%                 |
| NJ112    | Little Egg Harbor Township, New Jersey          | 0.1465902816%                 |
| NJ113    | Little Falls Township, New Jersey               | 0.0348320180%                 |
| NJ114    | Little Ferry Borough, New Jersey                | 0.0258966914%                 |
| NJ115    | Livingston Township, New Jersey                 | 0.0484285793%                 |
| NJ116    | Lodi Borough, New Jersey                        | 0.1078340351%                 |
| NJ117    | Long Branch City, New Jersey                    | 0.5243184480%                 |
| NJ118    | Lower Township, New Jersey                      | 0.0710329159%                 |
| NJ119    | Lumberton Township, New Jersey                  | 0.0461973502%                 |
| NJ120    | Lyndhurst Township, New Jersey                  | 0.0645354727%                 |
| NJ121    | Madison Borough, New Jersey                     | 0.1424930674%                 |
| NJ122    | Mahwah Township, New Jersey                     | 0.0610985020%                 |
| NJ123    | Manalapan Township, New Jersey                  | 0.1318410608%                 |
| NJ124    | Manchester Township, New Jersey                 | 0.2136801182%                 |
| NJ125    | Mantua Township, New Jersey                     | 0.0853984170%                 |
| NJ126    | Manville Borough, New Jersey                    | 0.0574532358%                 |
| NJ127    | Maple Shade Township, New Jersey                | 0.1058088976%                 |
| NJ128    | Maplewood Township, New Jersey                  | 0.0589307182%                 |
| NJ129    | Marlboro Township, New Jersey                   | 0.1588151495%                 |
| NJ130    | Medford Township, New Jersey                    | 0.1130775783%                 |
| NJ131    | Mercer County, New Jersey                       | 1.1117204895%                 |
| NJ132    | Metuchen Borough, New Jersey                    | 0.0339468322%                 |
| NJ133    | Middle Township, New Jersey                     | 0.0695160908%                 |
| NJ134    | Middlesex Borough, New Jersey                   | 0.0317606196%                 |
| NJ135    | Middlesex County, New Jersey                    | 2.2387299770%                 |
| NJ136    | Middletown Township, New Jersey                 | 0.3292948041%                 |
| NJ137    | Millburn Township, New Jersey                   | 0.0627532842%                 |
| NJ138    | Millstone Township, New Jersey                  | 0.0066098909%                 |
| NJ139    | Millville City, New Jersey                      | 0.2397981412%                 |
| NJ140    | Monmouth County, New Jersey                     | 4.4617935668%                 |

**Allocations are subject to change pursuant to a State-Subdivision Agreement, Allocation Statute, Statutory Trust, or voluntary redistribution.** FINAL AGREEMENT  
3.25.22

**Subdivisions with Consolidated Allocations - Qualified Subdivisions Only**

| State ID | Qualifying Subdivision                         | Consolidated State Allocation |
|----------|--|-------------------------------|
| NJ141    | Monroe Township, Gloucester County, New Jersey | 0.2271632002%                 |
| NJ142    | Monroe Township, Middlesex County, New Jersey  | 0.1024216796%                 |
| NJ143    | Montclair Township, New Jersey                 | 0.5843666564%                 |
| NJ144    | Montgomery Township, New Jersey                | 0.0805666350%                 |
| NJ145    | Montville Township, New Jersey                 | 0.0902727303%                 |
| NJ146    | Moorestown Township, New Jersey                | 0.1000871936%                 |
| NJ147    | Morris County, New Jersey                      | 2.3575766204%                 |
| NJ148    | Morris Township, New Jersey                    | 0.1125747053%                 |
| NJ149    | Morristown, New Jersey                         | 0.2369807115%                 |
| NJ150    | Mount Laurel Township, New Jersey              | 0.1725831491%                 |
| NJ151    | Mount Olive Township, New Jersey               | 0.1068809023%                 |
| NJ152    | Neptune Township, New Jersey                   | 0.2450351195%                 |
| NJ153    | New Brunswick City, New Jersey                 | 1.8327331194%                 |
| NJ154    | New Milford Borough, New Jersey                | 0.0368443070%                 |
| NJ155    | New Providence Borough, New Jersey             | 0.0258412178%                 |
| NJ156    | Newark City, New Jersey                        | 1.7760400546%                 |
| NJ157    | North Arlington Borough, New Jersey            | 0.0408890956%                 |
| NJ158    | North Bergen Township, New Jersey              | 0.1110635074%                 |
| NJ159    | North Brunswick Township, New Jersey           | 0.1217197343%                 |
| NJ160    | North Plainfield Borough, New Jersey           | 0.1454941742%                 |
| NJ161    | Nutley Township, New Jersey                    | 0.0574061090%                 |
| NJ162    | Oakland Borough, New Jersey                    | 0.0335231134%                 |
| NJ163    | Ocean City, New Jersey                         | 0.1910428164%                 |
| NJ164    | Ocean County, New Jersey                       | 4.9497293624%                 |
| NJ165    | Ocean Township, Monmouth County, New Jersey    | 0.1387263032%                 |
| NJ166    | Old Bridge Township, New Jersey                | 0.1263966779%                 |
| NJ167    | Orange City Township, New Jersey               | 0.5609302630%                 |
| NJ168    | Palisades Park Borough, New Jersey             | 0.0366345109%                 |
| NJ169    | Paramus Borough, New Jersey                    | 0.1129786355%                 |
| NJ170    | Parsippany-Troy Hills Township, New Jersey     | 0.2342890939%                 |
| NJ171    | Passaic City, New Jersey                       | 0.4984612868%                 |
| NJ172    | Passaic County, New Jersey                     | 2.1805505203%                 |
| NJ173    | Paterson City, New Jersey                      | 0.9805526614%                 |
| NJ174    | Pemberton Township, New Jersey                 | 0.1182059071%                 |
| NJ175    | Pennsauken Township, New Jersey                | 0.3221185950%                 |
| NJ176    | Pennsville Township, New Jersey                | 0.0340920576%                 |
| NJ177    | Pequannock Township, New Jersey                | 0.0769477223%                 |
| NJ178    | Perth Amboy City, New Jersey                   | 0.3436749356%                 |
| NJ179    | Phillipsburg Town, New Jersey                  | 0.1544595119%                 |
| NJ180    | Pine Hill Borough, New Jersey                  | 0.0482528270%                 |
| NJ181    | Piscataway Township, New Jersey                | 0.1067019613%                 |
| NJ182    | Plainfield City, New Jersey                    | 0.3012229667%                 |
| NJ183    | Plainsboro Township, New Jersey                | 0.0503298743%                 |
| NJ184    | Pleasantville City, New Jersey                 | 0.1421175070%                 |
| NJ185    | Point Pleasant Borough, New Jersey             | 0.1109970141%                 |

**Allocations are subject to change pursuant to a State-Subdivision Agreement, Allocation Statute, Statutory Trust, or voluntary redistribution.** FINAL AGREEMENT  
3.25.22

**Subdivisions with Consolidated Allocations - Qualified Subdivisions Only**

| State ID | Qualifying Subdivision                         | Consolidated State Allocation |
|----------|--|-------------------------------|
| NJ186    | Pompton Lakes Borough, New Jersey              | 0.0290573727%                 |
| NJ187    | Princeton, New Jersey                          | 0.0503970240%                 |
| NJ188    | Rahway City, New Jersey                        | 0.1444485698%                 |
| NJ189    | Ramsey Borough, New Jersey                     | 0.0402523452%                 |
| NJ190    | Randolph Township, New Jersey                  | 0.0853331898%                 |
| NJ191    | Raritan Township, New Jersey                   | 0.1071670391%                 |
| NJ192    | Readington Township, New Jersey                | 0.0850076166%                 |
| NJ193    | Red Bank Borough, New Jersey                   | 0.1420636747%                 |
| NJ194    | Ridgefield Borough, New Jersey                 | 0.0201153405%                 |
| NJ195    | Ridgefield Park Village, New Jersey            | 0.0392827532%                 |
| NJ196    | Ridgewood Village, New Jersey                  | 0.0849185213%                 |
| NJ197    | Ringwood Borough, New Jersey                   | 0.0309822545%                 |
| NJ198    | River Edge Borough, New Jersey                 | 0.0266057498%                 |
| NJ199    | Robbinsville Township, New Jersey              | 0.0338593312%                 |
| NJ200    | Rockaway Township, New Jersey                  | 0.1290497970%                 |
| NJ201    | Roselle Borough, New Jersey                    | 0.0912325687%                 |
| NJ202    | Roselle Park Borough, New Jersey               | 0.0316673040%                 |
| NJ203    | Roxbury Township, New Jersey                   | 0.1057717120%                 |
| NJ204    | Rutherford Borough, New Jersey                 | 0.0459830524%                 |
| NJ205    | Saddle Brook Township, New Jersey              | 0.0390656888%                 |
| NJ206    | Salem County, New Jersey                       | 0.9344056735%                 |
| NJ207    | Sayreville Borough, New Jersey                 | 0.1477057086%                 |
| NJ208    | Scotch Plains Township, New Jersey             | 0.0484433504%                 |
| NJ209    | Secaucus Town, New Jersey                      | 0.0516659295%                 |
| NJ210    | Somers Point City, New Jersey                  | 0.0439926621%                 |
| NJ211    | Somerset County, New Jersey                    | 1.4647125488%                 |
| NJ212    | Somerville Borough, New Jersey                 | 0.0756287358%                 |
| NJ213    | South Brunswick Township, New Jersey           | 0.1037777110%                 |
| NJ214    | South Orange Village Township, New Jersey      | 0.0488891085%                 |
| NJ215    | South Plainfield Borough, New Jersey           | 0.0899775902%                 |
| NJ216    | South River Borough, New Jersey                | 0.0421568288%                 |
| NJ217    | Southampton Township, New Jersey               | 0.0127996268%                 |
| NJ218    | Sparta Township, New Jersey                    | 0.1069549921%                 |
| NJ219    | Springfield Township, Union County, New Jersey | 0.0573437423%                 |
| NJ220    | Stafford Township, New Jersey                  | 0.2155115906%                 |
| NJ221    | Summit City, New Jersey                        | 0.5428090174%                 |
| NJ222    | Sussex County, New Jersey                      | 1.2735318221%                 |
| NJ223    | Teaneck Township, New Jersey                   | 0.1723477966%                 |
| NJ224    | Tenaflly Borough, New Jersey                   | 0.0450713724%                 |
| NJ225    | Tinton Falls Borough, New Jersey               | 0.0881640307%                 |
| NJ226    | Toms River Township, New Jersey                | 0.5620940829%                 |
| NJ227    | Totowa Borough, New Jersey                     | 0.0342545863%                 |
| NJ228    | Trenton City, New Jersey                       | 1.9352906929%                 |
| NJ229    | Union City, New Jersey                         | 0.9841875644%                 |
| NJ230    | Union County, New Jersey                       | 1.7400474523%                 |
| NJ231    | Union Township, Union County, New Jersey       | 0.2247240506%                 |

**Subdivisions with Consolidated Allocations - Qualified Subdivisions Only**

| <b>State ID</b> | <b>Qualifying Subdivision</b>                      | <b>Consolidated State Allocation</b> |
|-----------------|--|--------------------------------------|
| NJ232           | Upper Township, New Jersey                         | 0.0173930552%                        |
| NJ233           | Vernon Township, New Jersey                        | 0.0783616187%                        |
| NJ234           | Verona Township, New Jersey                        | 0.0234318917%                        |
| NJ235           | Vineland City, New Jersey                          | 0.5000169856%                        |
| NJ236           | Voorhees Township, New Jersey                      | 0.1406021825%                        |
| NJ237           | Waldwick Borough, New Jersey                       | 0.0421770394%                        |
| NJ238           | Wall Township, New Jersey                          | 0.1650847899%                        |
| NJ239           | Wallington Borough, New Jersey                     | 0.0235956865%                        |
| NJ240           | Wanaque Borough, New Jersey                        | 0.0311245257%                        |
| NJ241           | Wantage Township, New Jersey                       | 0.0091403397%                        |
| NJ242           | Warren County, New Jersey                          | 1.0382472049%                        |
| NJ243           | Warren Township, New Jersey                        | 0.0736326246%                        |
| NJ244           | Washington Township, Gloucester County, New Jersey | 0.2470375143%                        |
| NJ245           | Washington Township, Morris County, New Jersey     | 0.0524274135%                        |
| NJ246           | Waterford Township, New Jersey                     | 0.0648566849%                        |
| NJ247           | Wayne Township, New Jersey                         | 0.1724444886%                        |
| NJ248           | Weehawken Township, New Jersey                     | 0.0282451513%                        |
| NJ249           | West Caldwell Township, New Jersey                 | 0.0246748189%                        |
| NJ250           | West Deptford Township, New Jersey                 | 0.1402059895%                        |
| NJ251           | West Milford Township, New Jersey                  | 0.0644752630%                        |
| NJ252           | West New York Town, New Jersey                     | 0.6157331463%                        |
| NJ253           | West Orange Township, New Jersey                   | 0.1051193933%                        |
| NJ254           | West Windsor Township, New Jersey                  | 0.0458605228%                        |
| NJ255           | Westfield Town, New Jersey                         | 0.0887745684%                        |
| NJ256           | Westwood Borough, New Jersey                       | 0.0348328152%                        |
| NJ257           | Willingboro Township, New Jersey                   | 0.2091808026%                        |
| NJ258           | Winslow Township, New Jersey                       | 0.1817978600%                        |
| NJ259           | Woodbridge Township, New Jersey                    | 0.3688029685%                        |
| NJ260           | Woodland Park Borough, New Jersey                  | 0.0292498655%                        |
| NJ261           | Woolwich Township, New Jersey                      | 0.0599291958%                        |
| NJ262           | Wyckoff Township, New Jersey                       | 0.0296665036%                        |

**Allocations are subject to change pursuant to a State-Subdivision Agreement, Allocation Statute, Statutory Trust, or voluntary redistribution.** FINAL AGREEMENT  
3.25.22

**Subdivisions with Consolidated Allocations - Qualified Subdivisions Only**

| State ID | Qualifying Subdivision        | Consolidated State Allocation |
|----------|-------------------------------|-------------------------------|
| NM1      | Alamogordo City, New Mexico   | 0.9683526415%                 |
| NM2      | Albuquerque City, New Mexico  | 26.1703568498%                |
| NM3      | Artesia City, New Mexico      | 0.5562791550%                 |
| NM4      | Bernalillo County, New Mexico | 15.2005970834%                |
| NM5      | Bernalillo Town, New Mexico   | 0.2863480762%                 |
| NM6      | Carlsbad City, New Mexico     | 0.8261484924%                 |
| NM7      | Catron County, New Mexico     | 0.1129940051%                 |
| NM8      | Chaves County, New Mexico     | 1.0935494443%                 |
| NM9      | Cibola County, New Mexico     | 0.7723148257%                 |
| NM10     | Clovis City, New Mexico       | 0.9103511516%                 |
| NM11     | Colfax County, New Mexico     | 0.7448541610%                 |
| NM12     | Curry County, New Mexico      | 0.4952954732%                 |
| NM13     | De Baca County, New Mexico    | 0.0650725663%                 |
| NM14     | Deming City, New Mexico       | 0.2484870948%                 |
| NM15     | Dona Ana County, New Mexico   | 4.1009817203%                 |
| NM16     | Eddy County, New Mexico       | 1.2155709374%                 |
| NM17     | Española City, New Mexico     | 1.0869232440%                 |
| NM18     | Farmington City, New Mexico   | 1.4120396740%                 |
| NM19     | Gallup City, New Mexico       | 0.7722895935%                 |
| NM20     | Grant County, New Mexico      | 1.8057321396%                 |
| NM21     | Guadalupe County, New Mexico  | 0.1869187026%                 |
| NM22     | Harding County, New Mexico    | 0.0102668257%                 |
| NM23     | Hidalgo County, New Mexico    | 0.1965507765%                 |
| NM24     | Hobbs City, New Mexico        | 0.5477699843%                 |
| NM25     | Las Cruces City, New Mexico   | 2.7789710876%                 |
| NM26     | Las Vegas City, New Mexico    | 0.9509305850%                 |
| NM27     | Lea County, New Mexico        | 1.3193643533%                 |
| NM28     | Lincoln County, New Mexico    | 1.2208675842%                 |
| NM29     | Los Alamos County, New Mexico | 0.5915454490%                 |
| NM30     | Los Lunas Village, New Mexico | 1.0566950725%                 |
| NM31     | Lovington City, New Mexico    | 0.1729179347%                 |
| NM32     | Luna County, New Mexico       | 0.5889582326%                 |
| NM33     | McKinley County, New Mexico   | 1.0214669791%                 |
| NM34     | Mora County, New Mexico       | 0.1903934157%                 |
| NM35     | Otero County, New Mexico      | 1.6062640137%                 |
| NM36     | Portales City, New Mexico     | 0.2248670805%                 |
| NM37     | Quay County, New Mexico       | 0.4733520608%                 |
| NM38     | Rio Arriba County, New Mexico | 3.5113726662%                 |
| NM39     | Rio Rancho City, New Mexico   | 2.3456255907%                 |
| NM40     | Roosevelt County, New Mexico  | 0.3148139409%                 |
| NM41     | Roswell City, New Mexico      | 1.4423383265%                 |
| NM42     | San Juan County, New Mexico   | 2.4064498445%                 |
| NM43     | San Miguel County, New Mexico | 0.7151901194%                 |
| NM44     | Sandoval County, New Mexico   | 1.9253935060%                 |
| NM45     | Santa Fe City, New Mexico     | 4.5408953413%                 |
| NM46     | Santa Fe County, New Mexico   | 3.5143193357%                 |
| NM47     | Sierra County, New Mexico     | 1.0308488455%                 |
| NM48     | Socorro County, New Mexico    | 0.7363065077%                 |
| NM49     | Sunland Park City, New Mexico | 0.2012417097%                 |

**Allocations are subject to change pursuant to a State-Subdivision Agreement, Allocation Statute, Statutory Trust, or voluntary redistribution.** FINAL AGREEMENT 3.25.22

**Subdivisions with Consolidated Allocations - Qualified Subdivisions Only**

| <b>State ID</b> | <b>Qualifying Subdivision</b> | <b>Consolidated State Allocation</b> |
|-----------------|-------------------------------|--------------------------------------|
| NM50            | Taos County, New Mexico       | 1.7429125688%                        |
| NM51            | Torrance County, New Mexico   | 0.7071523256%                        |
| NM52            | Union County, New Mexico      | 0.1108929666%                        |
| NM53            | Valencia County, New Mexico   | 2.7716079380%                        |

**Allocations are subject to change pursuant to a State-Subdivision Agreement, Allocation Statute, Statutory Trust, or voluntary redistribution.**

**Subdivisions with Consolidated Allocations - Qualified Subdivisions Only**

| <b>State ID</b> | <b>Qualifying Subdivision</b> | <b>Consolidated State Allocation</b> |
|-----------------|-------------------------------|--------------------------------------|
| NY1             | Albany City, New York         |                                      |
| NY2             | Albany County, New York       |                                      |
| NY3             | Allegany County, New York     |                                      |
| NY4             | Broome County, New York       |                                      |
| NY5             | Buffalo City, New York        |                                      |
| NY6             | Cattaraugus County, New York  |                                      |
| NY7             | Cayuga County, New York       |                                      |
| NY8             | Chautauqua County, New York   |                                      |
| NY9             | Chemung County, New York      |                                      |
| NY10            | Chenango County, New York     |                                      |
| NY11            | Clinton County, New York      |                                      |
| NY12            | Columbia County, New York     |                                      |
| NY13            | Cortland County, New York     |                                      |
| NY14            | Delaware County, New York     |                                      |
| NY15            | Dutchess County, New York     |                                      |
| NY16            | Erie County, New York         |                                      |
| NY17            | Essex County, New York        |                                      |
| NY18            | Franklin County, New York     |                                      |
| NY19            | Fulton County, New York       |                                      |
| NY20            | Genesee County, New York      |                                      |
| NY21            | Greene County, New York       |                                      |
| NY22            | Hamilton County, New York     |                                      |
| NY23            | Herkimer County, New York     |                                      |
| NY24            | Jefferson County, New York    |                                      |
| NY25            | Lewis County, New York        |                                      |
| NY26            | Livingston County, New York   |                                      |
| NY27            | Madison County, New York      |                                      |
| NY28            | Monroe County, New York       |                                      |
| NY29            | Montgomery County, New York   |                                      |
| NY30            | Nassau County, New York       |                                      |
| NY31            | New York City, New York       |                                      |
| NY32            | Niagara County, New York      |                                      |
| NY33            | Oneida County, New York       |                                      |
| NY34            | Onondaga County, New York     |                                      |
| NY35            | Ontario County, New York      |                                      |
| NY36            | Orange County, New York       |                                      |
| NY37            | Orleans County, New York      |                                      |
| NY38            | Oswego County, New York       |                                      |
| NY39            | Otsego County, New York       |                                      |
| NY40            | Putnam County, New York       |                                      |
| NY41            | Rensselaer County, New York   |                                      |
| NY42            | Rochester City, New York      |                                      |
| NY43            | Rockland County, New York     |                                      |
| NY44            | Saratoga County, New York     |                                      |
| NY45            | Schenectady County, New York  |                                      |
| NY46            | Schoharie County, New York    |                                      |
| NY47            | Schuyler County, New York     |                                      |

Allocations in New York will be made in accordance with the New York Agreement.

**Allocations are subject to change pursuant to a State-Subdivision Agreement, Allocation Statute, Statutory Trust, or voluntary redistribution.**

FINAL AGREEMENT

3.25.22

**Subdivisions with Consolidated Allocations - Qualified Subdivisions Only**

| <b>State ID</b> | <b>Qualifying Subdivision</b> | <b>Consolidated State Allocation</b>  |
|-----------------|-------------------------------|---|
| NY48            | Seneca County, New York       | Allocations in New York will be made in accordance with the New York Agreement. |
| NY49            | St Lawrence County, New York  |   |
| NY50            | Steuben County, New York      |   |
| NY51            | Suffolk County, New York      |   |
| NY52            | Sullivan County, New York     |   |
| NY53            | Syracuse City, New York       |   |
| NY54            | Tioga County, New York        |   |
| NY55            | Tompkins County, New York     |   |
| NY56            | Ulster County, New York       |   |
| NY57            | Warren County, New York       |   |
| NY58            | Washington County, New York   |   |
| NY59            | Wayne County, New York        |   |
| NY60            | Westchester County, New York  |   |
| NY61            | Wyoming County, New York      |   |
| NY62            | Yates County, New York        |   |
| NY63            | Yonkers City, New York        |   |



**Allocations are subject to change pursuant to a State-Subdivision Agreement, Allocation Statute, Statutory Trust, or voluntary redistribution.** FINAL AGREEMENT  
3.25.22

**Subdivisions with Consolidated Allocations - Qualified Subdivisions Only**

| State ID | Qualifying Subdivision            | Consolidated State Allocation |
|----------|-----------------------------------|-------------------------------|
| NC1      | Alamance County, North Carolina   | 1.3780289676%                 |
| NC2      | Alexander County, North Carolina  | 0.5100078796%                 |
| NC3      | Alleghany County, North Carolina  | 0.1490905989%                 |
| NC4      | Anson County, North Carolina      | 0.1821929604%                 |
| NC5      | Ashe County, North Carolina       | 0.3386391883%                 |
| NC6      | Asheville City, North Carolina    | 0.2358147243%                 |
| NC7      | Avery County, North Carolina      | 0.2659967669%                 |
| NC8      | Beaufort County, North Carolina   | 0.4778884349%                 |
| NC9      | Bertie County, North Carolina     | 0.1394685751%                 |
| NC10     | Bladen County, North Carolina     | 0.4292178095%                 |
| NC11     | Brunswick County, North Carolina  | 2.1132385076%                 |
| NC12     | Buncombe County, North Carolina   | 2.5115878573%                 |
| NC13     | Burke County, North Carolina      | 2.0901968270%                 |
| NC14     | Cabarrus County, North Carolina   | 1.6695734466%                 |
| NC15     | Caldwell County, North Carolina   | 1.2763011462%                 |
| NC16     | Camden County, North Carolina     | 0.0730364004%                 |
| NC17     | Canton Town, North Carolina       | 0.0114538232%                 |
| NC18     | Carteret County, North Carolina   | 1.1284655939%                 |
| NC19     | Cary Town, North Carolina         | 0.1441516454%                 |
| NC20     | Caswell County, North Carolina    | 0.1729202375%                 |
| NC21     | Catawba County, North Carolina    | 2.0726952227%                 |
| NC22     | Charlotte City, North Carolina    | 1.2474838144%                 |
| NC23     | Chatham County, North Carolina    | 0.4498143831%                 |
| NC24     | Cherokee County, North Carolina   | 0.7827591529%                 |
| NC25     | Chowan County, North Carolina     | 0.1137055961%                 |
| NC26     | Clay County, North Carolina       | 0.2244299489%                 |
| NC27     | Cleveland County, North Carolina  | 1.1199280277%                 |
| NC28     | Columbus County, North Carolina   | 1.2209369390%                 |
| NC29     | Concord City, North Carolina      | 0.2274558703%                 |
| NC30     | Craven County, North Carolina     | 1.3368601902%                 |
| NC31     | Cumberland County, North Carolina | 2.6372996596%                 |
| NC32     | Currituck County, North Carolina  | 0.1867785513%                 |
| NC33     | Dare County, North Carolina       | 0.5331267313%                 |
| NC34     | Davidson County, North Carolina   | 1.9402695304%                 |
| NC35     | Davie County, North Carolina      | 0.5131475269%                 |
| NC36     | Duplin County, North Carolina     | 0.3827851474%                 |
| NC37     | Durham City, North Carolina       | 0.3804050267%                 |
| NC38     | Durham County, North Carolina     | 1.7979943624%                 |
| NC39     | Edgecombe County, North Carolina  | 0.4171019390%                 |
| NC40     | Fayetteville City, North Carolina | 0.3097690552%                 |
| NC41     | Forsyth County, North Carolina    | 3.0684508095%                 |
| NC42     | Franklin County, North Carolina   | 0.5005036433%                 |
| NC43     | Gaston County, North Carolina     | 3.0981738869%                 |
| NC44     | Gastonia City, North Carolina     | 0.2577638238%                 |
| NC45     | Gates County, North Carolina      | 0.0795675166%                 |
| NC46     | Graham County, North Carolina     | 0.1834845617%                 |
| NC47     | Granville County, North Carolina  | 0.5901034093%                 |
| NC48     | Greene County, North Carolina     | 0.1232748186%                 |
| NC49     | Greensboro City, North Carolina   | 0.5273916964%                 |

**Allocations are subject to change pursuant to a State-Subdivision Agreement, Allocation Statute, Statutory Trust, or voluntary redistribution.** FINAL AGREEMENT  
3.25.22

**Subdivisions with Consolidated Allocations - Qualified Subdivisions Only**

| State ID | Qualifying Subdivision             | Consolidated State Allocation |
|----------|------------------------------------|-------------------------------|
| NC50     | Greenville City, North Carolina    | 0.1626564747%                 |
| NC51     | Guilford County, North Carolina    | 3.3750152311%                 |
| NC52     | Halifax County, North Carolina     | 0.4531611740%                 |
| NC53     | Harnett County, North Carolina     | 0.9889807722%                 |
| NC54     | Haywood County, North Carolina     | 0.8033151101%                 |
| NC55     | Henderson City, North Carolina     | 0.0322534788%                 |
| NC56     | Henderson County, North Carolina   | 1.3815950870%                 |
| NC57     | Hertford County, North Carolina    | 0.2068430501%                 |
| NC58     | Hickory City, North Carolina       | 0.0948758357%                 |
| NC59     | High Point City, North Carolina    | 0.2064287629%                 |
| NC60     | Hoke County, North Carolina        | 0.3324858046%                 |
| NC61     | Hyde County, North Carolina        | 0.0272373541%                 |
| NC62     | Iredell County, North Carolina     | 2.1159313745%                 |
| NC63     | Jackson County, North Carolina     | 0.5077577313%                 |
| NC64     | Jacksonville City, North Carolina  | 0.0950098698%                 |
| NC65     | Johnston County, North Carolina    | 1.2508874682%                 |
| NC66     | Jones County, North Carolina       | 0.0879669870%                 |
| NC67     | Lee County, North Carolina         | 0.6531156836%                 |
| NC68     | Lenoir County, North Carolina      | 0.6042825926%                 |
| NC69     | Lincoln County, North Carolina     | 0.9268336271%                 |
| NC70     | Macon County, North Carolina       | 0.2377764961%                 |
| NC71     | Madison County, North Carolina     | 0.2328822206%                 |
| NC72     | Martin County, North Carolina      | 0.5875445765%                 |
| NC73     | McDowell County, North Carolina    | 0.4667676661%                 |
| NC74     | Mecklenburg County, North Carolina | 5.0383012599%                 |
| NC75     | Mitchell County, North Carolina    | 0.3093141516%                 |
| NC76     | Montgomery County, North Carolina  | 0.2260505430%                 |
| NC77     | Moore County, North Carolina       | 0.9717391128%                 |
| NC78     | Nash County, North Carolina        | 0.8456536396%                 |
| NC79     | New Hanover County, North Carolina | 2.8972648920%                 |
| NC80     | Northampton County, North Carolina | 0.1209962389%                 |
| NC81     | Onslow County, North Carolina      | 1.6440013647%                 |
| NC82     | Orange County, North Carolina      | 1.0558394190%                 |
| NC83     | Pamlico County, North Carolina     | 0.1199361510%                 |
| NC84     | Pasquotank County, North Carolina  | 0.3748162108%                 |
| NC85     | Pender County, North Carolina      | 0.5857493319%                 |
| NC86     | Perquimans County, North Carolina  | 0.1118331803%                 |
| NC87     | Person County, North Carolina      | 0.4030242967%                 |
| NC88     | Pitt County, North Carolina        | 1.3690080664%                 |
| NC89     | Polk County, North Carolina        | 0.2661429860%                 |
| NC90     | Raleigh City, North Carolina       | 0.5667246127%                 |
| NC91     | Randolph County, North Carolina    | 1.5254339862%                 |
| NC92     | Richmond County, North Carolina    | 0.7491328400%                 |
| NC93     | Robeson County, North Carolina     | 1.3597353436%                 |
| NC94     | Rockingham County, North Carolina  | 1.3653688375%                 |
| NC95     | Rowan County, North Carolina       | 2.3352192879%                 |
| NC96     | Rutherford County, North Carolina  | 0.9289416180%                 |
| NC97     | Sampson County, North Carolina     | 0.6195137405%                 |
| NC98     | Scotland County, North Carolina    | 0.4491482742%                 |

**Allocations are subject to change pursuant to a State-Subdivision Agreement, Allocation Statute, Statutory Trust, or voluntary redistribution.**

**Subdivisions with Consolidated Allocations - Qualified Subdivisions Only**

| <b>State ID</b> | <b>Qualifying Subdivision</b>       | <b>Consolidated State Allocation</b> |
|-----------------|-------------------------------------|--------------------------------------|
| NC99            | Stanly County, North Carolina       | 0.7249742086%                        |
| NC100           | Stokes County, North Carolina       | 0.6239531124%                        |
| NC101           | Surry County, North Carolina        | 1.4108267061%                        |
| NC102           | Swain County, North Carolina        | 0.2811629286%                        |
| NC103           | Transylvania County, North Carolina | 0.4975955095%                        |
| NC104           | Tyrrell County, North Carolina      | 0.0414409072%                        |
| NC105           | Union County, North Carolina        | 1.4667026799%                        |
| NC106           | Vance County, North Carolina        | 0.5362582553%                        |
| NC107           | Wake County, North Carolina         | 4.9024556672%                        |
| NC108           | Warren County, North Carolina       | 0.1063905835%                        |
| NC109           | Washington County, North Carolina   | 0.0747707205%                        |
| NC110           | Watauga County, North Carolina      | 0.4696757999%                        |
| NC111           | Wayne County, North Carolina        | 0.9706993331%                        |
| NC112           | Wilkes County, North Carolina       | 1.9971771606%                        |
| NC113           | Wilmington City, North Carolina     | 0.1194974940%                        |
| NC114           | Wilson County, North Carolina       | 0.6464708415%                        |
| NC115           | Winston-Salem City, North Carolina  | 0.4944599238%                        |
| NC116           | Yadkin County, North Carolina       | 0.5621471451%                        |
| NC117           | Yancey County, North Carolina       | 0.3821149769%                        |

**Allocations are subject to change pursuant to a State-Subdivision Agreement, Allocation Statute, Statutory Trust, or voluntary redistribution.** FINAL AGREEMENT  
3.25.22

**Subdivisions with Consolidated Allocations - Qualified Subdivisions Only**

| State ID | Qualifying Subdivision             | Consolidated State Allocation |
|----------|------------------------------------|-------------------------------|
| ND1      | Adams County, North Dakota         | 0.3266859369%                 |
| ND2      | Barnes County, North Dakota        | 1.1596409120%                 |
| ND3      | Benson County, North Dakota        | 0.8243618844%                 |
| ND4      | Billings County, North Dakota      | 0.0531198558%                 |
| ND5      | Bismarck City, North Dakota        | 7.8720018475%                 |
| ND6      | Bottineau County, North Dakota     | 0.6564106964%                 |
| ND7      | Bowman County, North Dakota        | 0.3537618912%                 |
| ND8      | Burke County, North Dakota         | 0.1340272238%                 |
| ND9      | Burleigh County, North Dakota      | 5.9258321732%                 |
| ND10     | Cass County, North Dakota          | 9.2593207065%                 |
| ND11     | Cavalier County, North Dakota      | 0.4775832577%                 |
| ND12     | Devils Lake City, North Dakota     | 0.3622623619%                 |
| ND13     | Dickey County, North Dakota        | 0.6064663883%                 |
| ND14     | Dickinson City, North Dakota       | 1.0573324109%                 |
| ND15     | Divide County, North Dakota        | 0.1925705034%                 |
| ND16     | Dunn County, North Dakota          | 0.5017615248%                 |
| ND17     | Eddy County, North Dakota          | 0.2227970127%                 |
| ND18     | Emmons County, North Dakota        | 0.7218887252%                 |
| ND19     | Fargo City, North Dakota           | 12.8639966005%                |
| ND20     | Foster County, North Dakota        | 0.3938546507%                 |
| ND21     | Golden Valley County, North Dakota | 0.2278631874%                 |
| ND22     | Grand Forks City, North Dakota     | 7.1999971538%                 |
| ND23     | Grand Forks County, North Dakota   | 5.4639296523%                 |
| ND24     | Grant County, North Dakota         | 0.2093626818%                 |
| ND25     | Griggs County, North Dakota        | 0.2073426807%                 |
| ND26     | Hettinger County, North Dakota     | 0.2096684753%                 |
| ND27     | Jamestown City, North Dakota       | 0.7024664288%                 |
| ND28     | Kidder County, North Dakota        | 0.3074782839%                 |
| ND29     | La Moure County, North Dakota      | 0.3036088203%                 |
| ND30     | Lisbon City, North Dakota          | 0.1372424658%                 |
| ND31     | Logan County, North Dakota         | 0.1641331799%                 |
| ND32     | Mandan City, North Dakota          | 1.1262932510%                 |
| ND33     | McHenry County, North Dakota       | 0.3973374621%                 |
| ND34     | McIntosh County, North Dakota      | 0.2870077627%                 |
| ND35     | McKenzie County, North Dakota      | 1.2312553926%                 |
| ND36     | McLean County, North Dakota        | 1.1384661837%                 |
| ND37     | Mercer County, North Dakota        | 1.1241071216%                 |
| ND38     | Minot City, North Dakota           | 2.8909627339%                 |
| ND39     | Morton County, North Dakota        | 2.6703636118%                 |
| ND40     | Mountrail County, North Dakota     | 1.1142893867%                 |
| ND41     | Nelson County, North Dakota        | 0.4740975060%                 |
| ND42     | Oliver County, North Dakota        | 0.2228234756%                 |
| ND43     | Pembina County, North Dakota       | 1.2530005434%                 |
| ND44     | Pierce County, North Dakota        | 0.7284574044%                 |
| ND45     | Ramsey County, North Dakota        | 1.2734343106%                 |
| ND46     | Ransom County, North Dakota        | 0.6183673413%                 |
| ND47     | Renville County, North Dakota      | 0.2860845016%                 |
| ND48     | Richland County, North Dakota      | 2.4309493698%                 |
| ND49     | Rolette County, North Dakota       | 1.8198034592%                 |

**Allocations are subject to change pursuant to a State-Subdivision Agreement, Allocation Statute, Statutory Trust, or voluntary redistribution.**

**Subdivisions with Consolidated Allocations - Qualified Subdivisions Only**

| <b>State ID</b> | <b>Qualifying Subdivision</b> | <b>Consolidated State Allocation</b> |
|-----------------|-------------------------------|--------------------------------------|
| ND50            | Sargent County, North Dakota  | 0.5773674924%                        |
| ND51            | Sheridan County, North Dakota | 0.0895886685%                        |
| ND52            | Sioux County, North Dakota    | 0.6666209643%                        |
| ND53            | Slope County, North Dakota    | 0.0470907257%                        |
| ND54            | Stark County, North Dakota    | 3.3526741338%                        |
| ND55            | Steele County, North Dakota   | 0.2434939387%                        |
| ND56            | Stutsman County, North Dakota | 1.9758860377%                        |
| ND57            | Towner County, North Dakota   | 0.1807489391%                        |
| ND58            | Traill County, North Dakota   | 1.0587643476%                        |
| ND59            | Walsh County, North Dakota    | 2.0521094729%                        |
| ND60            | Ward County, North Dakota     | 3.4849842097%                        |
| ND61            | Wells County, North Dakota    | 0.4346604383%                        |
| ND62            | West Fargo City, North Dakota | 1.8417059171%                        |
| ND63            | Williams County, North Dakota | 2.3067369406%                        |
| ND64            | Williston City, North Dakota  | 1.5016973817%                        |

**Allocations are subject to change pursuant to a State-Subdivision Agreement, Allocation Statute, Statutory Trust, or voluntary redistribution.**

FINAL AGREEMENT

3.25.22

**Subdivisions with Consolidated Allocations - Qualified Subdivisions Only**

| State ID | Qualifying Subdivision                  | Consolidated State Allocation |
|----------|---|-------------------------------|
| OH1      | Aberdeen Village, Ohio                  | 0.0087437716%                 |
| OH2      | Ada Village, Ohio                       | 0.0077636351%                 |
| OH3      | Adams County, Ohio                      | 0.3473544585%                 |
| OH4      | Adams Township, Champaign County, Ohio  | 0.0001374611%                 |
| OH5      | Adams Township, Clinton County, Ohio    | 0.0003122525%                 |
| OH6      | Adams Township, Darke County, Ohio      | 0.0016731027%                 |
| OH7      | Adams Township, Monroe County, Ohio     | 0.0000311703%                 |
| OH8      | Adams Township, Muskingum County, Ohio  | 0.0001003092%                 |
| OH9      | Adams Township, Seneca County, Ohio     | 0.0003810303%                 |
| OH10     | Adams Township, Washington County, Ohio | 0.0001169753%                 |
| OH11     | Adamsville Village, Ohio                | 0.0000910884%                 |
| OH12     | Addyston Village, Ohio                  | 0.0025217854%                 |
| OH13     | Adelphi Village, Ohio                   | 0.0020068066%                 |
| OH14     | Adena Village, Ohio                     | 0.0003568983%                 |
| OH15     | Aid Township, Ohio                      | 0.0003303244%                 |
| OH16     | Akron City, Ohio                        | 0.8812077621%                 |
| OH17     | Albany Village, Ohio                    | 0.0019488925%                 |
| OH18     | Alexander Township, Ohio                | 0.0001250626%                 |
| OH19     | Alexandria Village, Ohio                | 0.0005560173%                 |
| OH20     | Alger Village, Ohio                     | 0.0005166462%                 |
| OH21     | Allen County, Ohio                      | 0.4092999560%                 |
| OH22     | Allen Township, Darke County, Ohio      | 0.0006643202%                 |
| OH23     | Allen Township, Hancock County, Ohio    | 0.0005903230%                 |
| OH24     | Allen Township, Ottawa County, Ohio     | 0.0005976710%                 |
| OH25     | Allen Township, Union County, Ohio      | 0.0028518922%                 |
| OH26     | Alliance City, Ohio                     | 0.0889490116%                 |
| OH27     | Amanda Township, Fairfield County, Ohio | 0.0018577114%                 |
| OH28     | Amanda Township, Hancock County, Ohio   | 0.0001616361%                 |
| OH29     | Amanda Village, Ohio                    | 0.0005782400%                 |
| OH30     | Amberley Village, Ohio                  | 0.0192140009%                 |
| OH31     | Amboy Township, Ohio                    | 0.0017244001%                 |
| OH32     | Amelia Village, Ohio                    | 0.0138770427%                 |
| OH33     | American Township, Ohio                 | 0.0193901533%                 |
| OH34     | Ames Township, Ohio                     | 0.0004272973%                 |
| OH35     | Amesville Village, Ohio                 | 0.0000937970%                 |
| OH36     | Amherst City, Ohio                      | 0.0344767089%                 |
| OH37     | Amherst Township, Ohio                  | 0.0134400730%                 |
| OH38     | Amsterdam Village, Ohio                 | 0.0003984552%                 |
| OH39     | Anderson Township, Ohio                 | 0.0760877775%                 |
| OH40     | Andover Township, Ohio                  | 0.0010566751%                 |
| OH41     | Andover Village, Ohio                   | 0.0040505880%                 |
| OH42     | Anna Village, Ohio                      | 0.0028751504%                 |
| OH43     | Ansonia Village, Ohio                   | 0.0014885693%                 |
| OH44     | Antioch Village, Ohio                   | 0.0000311703%                 |

**Allocations are subject to change pursuant to a State-Subdivision Agreement, Allocation Statute, Statutory Trust, or voluntary redistribution.**

**Subdivisions with Consolidated Allocations - Qualified Subdivisions Only**

| State ID | Qualifying Subdivision                   | Consolidated State Allocation |
|----------|--|-------------------------------|
| OH45     | Antwerp Village, Ohio                    | 0.0009282725%                 |
| OH46     | Apple Creek Village, Ohio                | 0.0004832518%                 |
| OH47     | Aquilla Village, Ohio                    | 0.0000095709%                 |
| OH48     | Arcadia Village, Ohio                    | 0.0000210830%                 |
| OH49     | Arcanum Village, Ohio                    | 0.0034200188%                 |
| OH50     | Archbold Village, Ohio                   | 0.0168893369%                 |
| OH51     | Arlington Heights Village, Ohio          | 0.0024048815%                 |
| OH52     | Arlington Village, Ohio                  | 0.0017280808%                 |
| OH53     | Ashland City, Ohio                       | 0.0677959091%                 |
| OH54     | Ashland County, Ohio                     | 0.2064379332%                 |
| OH55     | Ashley Village, Ohio                     | 0.0012125812%                 |
| OH56     | Ashtabula City, Ohio                     | 0.0931048204%                 |
| OH57     | Ashtabula County, Ohio                   | 0.7429130666%                 |
| OH58     | Ashtabula Township, Ohio                 | 0.0174821031%                 |
| OH59     | Ashville Village, Ohio                   | 0.0024582550%                 |
| OH60     | Athalia Village, Ohio                    | 0.0000173855%                 |
| OH61     | Athens City, Ohio                        | 0.0700871751%                 |
| OH62     | Athens County, Ohio                      | 0.4584170235%                 |
| OH63     | Athens Township, Athens County, Ohio     | 0.0025846274%                 |
| OH64     | Athens Township, Harrison County, Ohio   | 0.0003148983%                 |
| OH65     | Attica Village, Ohio                     | 0.0007921419%                 |
| OH66     | Atwater Township, Ohio                   | 0.0004753019%                 |
| OH67     | Auburn Township, Crawford County, Ohio   | 0.0007613308%                 |
| OH68     | Auburn Township, Geauga County, Ohio     | 0.0067953249%                 |
| OH69     | Auburn Township, Tuscarawas County, Ohio | 0.0000098536%                 |
| OH70     | Auglaize County, Ohio                    | 0.1648586210%                 |
| OH71     | Auglaize Township, Allen County, Ohio    | 0.0010226874%                 |
| OH72     | Auglaize Township, Paulding County, Ohio | 0.0000730923%                 |
| OH73     | Augusta Township, Ohio                   | 0.0004684152%                 |
| OH74     | Aurelius Township, Ohio                  | 0.0000083554%                 |
| OH75     | Aurora City, Ohio                        | 0.0294524674%                 |
| OH76     | Austinburg Township, Ohio                | 0.0004813742%                 |
| OH77     | Austintown Township, Ohio                | 0.0890063352%                 |
| OH78     | Avon City, Ohio                          | 0.0729757005%                 |
| OH79     | Avon Lake City, Ohio                     | 0.0663140992%                 |
| OH80     | Bailey Lakes Village, Ohio               | 0.0000813388%                 |
| OH81     | Bainbridge Township, Ohio                | 0.0406379571%                 |
| OH82     | Bainbridge Village, Ohio                 | 0.0022724133%                 |
| OH83     | Bairdstown Village, Ohio                 | 0.0000612234%                 |
| OH84     | Ballville Township, Ohio                 | 0.0021521086%                 |
| OH85     | Baltic Village, Ohio                     | 0.0009410120%                 |
| OH86     | Baltimore Village, Ohio                  | 0.0031532207%                 |
| OH87     | Barberton City, Ohio                     | 0.1164193916%                 |
| OH88     | Barlow Township, Ohio                    | 0.0003258598%                 |
| OH89     | Barnesville Village, Ohio                | 0.0106861443%                 |

**Allocations are subject to change pursuant to a State-Subdivision Agreement, Allocation Statute, Statutory Trust, or voluntary redistribution.**

**Subdivisions with Consolidated Allocations - Qualified Subdivisions Only**

| <b>State ID</b> | <b>Qualifying Subdivision</b>             | <b>Consolidated State Allocation</b> |
|-----------------|---|--------------------------------------|
| OH90            | Barnhill Village, Ohio                    | 0.0006601909%                        |
| OH91            | Bartlow Township, Ohio                    | 0.0001082864%                        |
| OH92            | Batavia Township, Ohio                    | 0.0000517157%                        |
| OH93            | Batavia Village, Ohio                     | 0.0047750818%                        |
| OH94            | Batesville Village, Ohio                  | 0.0000517432%                        |
| OH95            | Bath Township, Allen County, Ohio         | 0.0088564730%                        |
| OH96            | Bath Township, Greene County, Ohio        | 0.0001754181%                        |
| OH97            | Bath Township, Summit County, Ohio        | 0.0489522386%                        |
| OH98            | Baughman Township, Ohio                   | 0.0001353105%                        |
| OH99            | Bay Township, Ohio                        | 0.0000549583%                        |
| OH100           | Bay View Village, Ohio                    | 0.0012986334%                        |
| OH101           | Bay Village City, Ohio                    | 0.0295102794%                        |
| OH102           | Bazetta Township, Ohio                    | 0.0331455317%                        |
| OH103           | Beach City Village, Ohio                  | 0.0006531299%                        |
| OH104           | Beachwood City, Ohio                      | 0.0573216138%                        |
| OH105           | Beallsville Village, Ohio                 | 0.0001580913%                        |
| OH106           | Bearfield Township, Ohio                  | 0.0005486478%                        |
| OH107           | Beaver Township, Mahoning County, Ohio    | 0.0148139167%                        |
| OH108           | Beaver Township, Pike County, Ohio        | 0.0003380168%                        |
| OH109           | Beaver Village, Ohio                      | 0.0001859093%                        |
| OH110           | Beavercreek City, Ohio                    | 0.0843658046%                        |
| OH111           | Beavercreek Township, Ohio                | 0.1348759090%                        |
| OH112           | Beaverdam Village, Ohio                   | 0.0000749971%                        |
| OH113           | Bedford City, Ohio                        | 0.0429793572%                        |
| OH114           | Bedford Heights City, Ohio                | 0.0386687782%                        |
| OH115           | Bedford Township, Ohio                    | 0.0000306151%                        |
| OH116           | Bellaire Village, Ohio                    | 0.0010264323%                        |
| OH117           | Bellbrook City, Ohio                      | 0.0237949542%                        |
| OH118           | Belle Center Village, Ohio                | 0.0005231767%                        |
| OH119           | Belle Valley Village, Ohio                | 0.0001073626%                        |
| OH120           | Bellefontaine City, Ohio                  | 0.0729400123%                        |
| OH121           | Bellevue City, Ohio                       | 0.0299834456%                        |
| OH122           | Bellville Village, Ohio                   | 0.0011239941%                        |
| OH123           | Belmont County, Ohio                      | 0.4904799617%                        |
| OH124           | Belmont Village, Ohio                     | 0.0011248573%                        |
| OH125           | Belmore Village, Ohio                     | 0.0002483511%                        |
| OH126           | Beloit Village, Ohio                      | 0.0037587550%                        |
| OH127           | Belpre City, Ohio                         | 0.0099429019%                        |
| OH128           | Belpre Township, Ohio                     | 0.0009358025%                        |
| OH129           | Bennington Township, Licking County, Ohio | 0.0005560173%                        |
| OH130           | Bennington Township, Morrow County, Ohio  | 0.0001476031%                        |
| OH131           | Bentleyville Village, Ohio                | 0.0019992236%                        |
| OH132           | Benton Ridge Village, Ohio                | 0.0000914068%                        |
| OH133           | Benton Township, Hocking County, Ohio     | 0.0001089904%                        |
| OH134           | Benton Township, Ottawa County, Ohio      | 0.0007968947%                        |



**Allocations are subject to change pursuant to a State-Subdivision Agreement, Allocation Statute, Statutory Trust, or voluntary redistribution.** FINAL AGREEMENT  
3.25.22

**Subdivisions with Consolidated Allocations - Qualified Subdivisions Only**

| State ID | Qualifying Subdivision                     | Consolidated State Allocation |
|----------|--|-------------------------------|
| OH135    | Benton Township, Paulding County, Ohio     | 0.0002485139%                 |
| OH136    | Benton Township, Pike County, Ohio         | 0.0003718185%                 |
| OH137    | Berea City, Ohio                           | 0.0293403849%                 |
| OH138    | Bergholz Village, Ohio                     | 0.0002390731%                 |
| OH139    | Berkey Village, Ohio                       | 0.0003639406%                 |
| OH140    | Berkshire Township, Ohio                   | 0.0000742397%                 |
| OH141    | Berlin Heights Village, Ohio               | 0.0009142379%                 |
| OH142    | Berlin Township, Delaware County, Ohio     | 0.0000164977%                 |
| OH143    | Berlin Township, Erie County, Ohio         | 0.0001350579%                 |
| OH144    | Berlin Township, Holmes County, Ohio       | 0.0000814306%                 |
| OH145    | Berlin Township, Mahoning County, Ohio     | 0.0014985886%                 |
| OH146    | Bern Township, Ohio                        | 0.0001354845%                 |
| OH147    | Berne Township, Ohio                       | 0.0001629571%                 |
| OH148    | Bethel Township, Clark County, Ohio        | 0.0138134025%                 |
| OH149    | Bethel Township, Monroe County, Ohio       | 0.0000498724%                 |
| OH150    | Bethel Village, Ohio                       | 0.0057576798%                 |
| OH151    | Bethesda Village, Ohio                     | 0.0006889751%                 |
| OH152    | Bethlehem Township, Coshocton County, Ohio | 0.0000765378%                 |
| OH153    | Bethlehem Township, Stark County, Ohio     | 0.0015140738%                 |
| OH154    | Bettsville Village, Ohio                   | 0.0009525757%                 |
| OH155    | Beverly Village, Ohio                      | 0.0019551589%                 |
| OH156    | Bexley City, Ohio                          | 0.0458668476%                 |
| OH157    | Big Island Township, Ohio                  | 0.0005578783%                 |
| OH158    | Black Creek Township, Ohio                 | 0.0001534027%                 |
| OH159    | Blakeslee Village, Ohio                    | 0.0000628635%                 |
| OH160    | Blanchard Township, Hancock County, Ohio   | 0.0001475808%                 |
| OH161    | Blanchard Township, Putnam County, Ohio    | 0.0006457128%                 |
| OH162    | Blanchester Village, Ohio                  | 0.0114641267%                 |
| OH163    | Blendon Township, Ohio                     | 0.0282639366%                 |
| OH164    | Bloom Township, Fairfield County, Ohio     | 0.0118551321%                 |
| OH165    | Bloom Township, Morgan County, Ohio        | 0.0001713719%                 |
| OH166    | Bloom Township, Scioto County, Ohio        | 0.0000852977%                 |
| OH167    | Bloom Township, Seneca County, Ohio        | 0.0009926842%                 |
| OH168    | Bloomdale Village, Ohio                    | 0.0005693772%                 |
| OH169    | Bloomfield Township, Jackson County, Ohio  | 0.0013260530%                 |
| OH170    | Bloomfield Township, Logan County, Ohio    | 0.0000099754%                 |
| OH171    | Bloomington Village, Ohio                  | 0.0002078369%                 |
| OH172    | Bloomington Village, Ohio                  | 0.0002231349%                 |
| OH173    | Bloomington Township, Ohio                 | 0.0001784118%                 |
| OH174    | Bloomville Village, Ohio                   | 0.0004411930%                 |

**Allocations are subject to change pursuant to a State-Subdivision Agreement, Allocation Statute, Statutory Trust, or voluntary redistribution.**

**Subdivisions with Consolidated Allocations - Qualified Subdivisions Only**

| <b>State ID</b> | <b>Qualifying Subdivision</b>              | <b>Consolidated State Allocation</b> |
|-----------------|--|--------------------------------------|
| OH175           | Blue Ash City, Ohio                        | 0.0851895858%                        |
| OH176           | Blue Creek Township, Ohio                  | 0.0000767469%                        |
| OH177           | Blue Rock Township, Ohio                   | 0.0001103402%                        |
| OH178           | Bluffton Village, Ohio                     | 0.0052836661%                        |
| OH179           | Boardman Township, Ohio                    | 0.1408673271%                        |
| OH180           | Bokescreek Township, Ohio                  | 0.0013367015%                        |
| OH181           | Bolivar Village, Ohio                      | 0.0004434118%                        |
| OH182           | Boston Heights Village, Ohio               | 0.0077201699%                        |
| OH183           | Boston Township, Ohio                      | 0.0003662503%                        |
| OH184           | Botkins Village, Ohio                      | 0.0019522626%                        |
| OH185           | Bowerston Village, Ohio                    | 0.0000572542%                        |
| OH186           | Bowersville Village, Ohio                  | 0.0000916319%                        |
| OH187           | Bowling Green City, Ohio                   | 0.0752741164%                        |
| OH188           | Bowling Green Township, Ohio               | 0.0000370678%                        |
| OH189           | Braceville Township, Ohio                  | 0.0037680877%                        |
| OH190           | Bradford Village, Ohio                     | 0.0028661348%                        |
| OH191           | Bradner Village, Ohio                      | 0.0009183503%                        |
| OH192           | Brady Lake Village, Ohio                   | 0.0002559318%                        |
| OH193           | Brady Township, Ohio                       | 0.0005029083%                        |
| OH194           | Bratenahl Village, Ohio                    | 0.0051323943%                        |
| OH195           | Bratton Township, Ohio                     | 0.0000790580%                        |
| OH196           | Brecksville City, Ohio                     | 0.0241013127%                        |
| OH197           | Bremen Village, Ohio                       | 0.0006844200%                        |
| OH198           | Brewster Village, Ohio                     | 0.0058880648%                        |
| OH199           | Brice Village, Ohio                        | 0.0005574892%                        |
| OH200           | Bridgeport Village, Ohio                   | 0.0050477971%                        |
| OH201           | Bridgewater Township, Ohio                 | 0.0004164709%                        |
| OH202           | Brighton Township, Ohio                    | 0.0000194784%                        |
| OH203           | Brimfield Township, Ohio                   | 0.0111960000%                        |
| OH204           | Bristol Township, Morgan County, Ohio      | 0.0001285289%                        |
| OH205           | Bristol Township, Trumbull County, Ohio    | 0.0252513027%                        |
| OH206           | Broadview Heights City, Ohio               | 0.0226789401%                        |
| OH207           | Bronson Township, Ohio                     | 0.0009334281%                        |
| OH208           | Brook Park City, Ohio                      | 0.0389572037%                        |
| OH209           | Brookfield Township, Noble County, Ohio    | 0.0000517432%                        |
| OH210           | Brookfield Township, Trumbull County, Ohio | 0.0346459468%                        |
| OH211           | Brooklyn City, Ohio                        | 0.0212407634%                        |
| OH212           | Brooklyn Heights Village, Ohio             | 0.0100909430%                        |
| OH213           | Brookside Village, Ohio                    | 0.0001124857%                        |
| OH214           | Brookville City, Ohio                      | 0.0216648650%                        |
| OH215           | Broughton Village, Ohio                    | 0.0000073092%                        |
| OH216           | Brown County, Ohio                         | 0.4653422837%                        |
| OH217           | Brown Township, Carroll County, Ohio       | 0.0009477238%                        |
| OH218           | Brown Township, Darke County, Ohio         | 0.0007873425%                        |
| OH219           | Brown Township, Delaware County, Ohio      | 0.0000082489%                        |

**Allocations are subject to change pursuant to a State-Subdivision Agreement, Allocation Statute, Statutory Trust, or voluntary redistribution.**

**Subdivisions with Consolidated Allocations - Qualified Subdivisions Only**

| <b>State ID</b> | <b>Qualifying Subdivision</b>                | <b>Consolidated State Allocation</b> |
|-----------------|--|--------------------------------------|
| OH220           | Brown Township, Franklin County, Ohio        | 0.0003894787%                        |
| OH221           | Brown Township, Knox County, Ohio            | 0.0039027192%                        |
| OH222           | Brown Township, Miami County, Ohio           | 0.0006132702%                        |
| OH223           | Brown Township, Paulding County, Ohio        | 0.0001315662%                        |
| OH224           | Brown Township, Vinton County, Ohio          | 0.0000390135%                        |
| OH225           | Brunswick City, Ohio                         | 0.1197413086%                        |
| OH226           | Brunswick Hills Township, Ohio               | 0.0200631640%                        |
| OH227           | Brush Creek Township, Jefferson County, Ohio | 0.0001275057%                        |
| OH228           | Brush Creek Township, Scioto County, Ohio    | 0.0011088700%                        |
| OH229           | Brushcreek Township, Ohio                    | 0.0059850824%                        |
| OH230           | Bryan City, Ohio                             | 0.0285400457%                        |
| OH231           | Buchtel Village, Ohio                        | 0.0001849243%                        |
| OH232           | Buckeye Lake Village, Ohio                   | 0.0040562680%                        |
| OH233           | Buckland Village, Ohio                       | 0.0001068314%                        |
| OH234           | Bucks Township, Ohio                         | 0.0002857543%                        |
| OH235           | Bucyrus City, Ohio                           | 0.0467130847%                        |
| OH236           | Bucyrus Township, Ohio                       | 0.0002175231%                        |
| OH237           | Buffalo Township, Ohio                       | 0.0000689910%                        |
| OH238           | Burbank Village, Ohio                        | 0.0001559017%                        |
| OH239           | Burgoon Village, Ohio                        | 0.0001532454%                        |
| OH240           | Burkettsville Village, Ohio                  | 0.0000203512%                        |
| OH241           | Burlington Township, Ohio                    | 0.0012973736%                        |
| OH242           | Burton Township, Ohio                        | 0.0022682986%                        |
| OH243           | Burton Village, Ohio                         | 0.0036177927%                        |
| OH244           | Butler County, Ohio                          | 2.6887406714%                        |
| OH245           | Butler Township, Columbiana County, Ohio     | 0.0017704304%                        |
| OH246           | Butler Township, Darke County, Ohio          | 0.0006643202%                        |
| OH247           | Butler Township, Mercer County, Ohio         | 0.0021025197%                        |
| OH248           | Butler Township, Montgomery County, Ohio     | 0.0308007959%                        |
| OH249           | Butler Township, Richland County, Ohio       | 0.0003925059%                        |
| OH250           | Butler Village, Ohio                         | 0.0004817118%                        |
| OH251           | Butlerville Village, Ohio                    | 0.0001866800%                        |
| OH252           | Byesville Village, Ohio                      | 0.0018493145%                        |
| OH253           | Byrd Township, Ohio                          | 0.0018293707%                        |
| OH254           | Cadiz Township, Ohio                         | 0.0013359320%                        |
| OH255           | Cadiz Village, Ohio                          | 0.0042081859%                        |
| OH256           | Caesarscreek Township, Ohio                  | 0.0004643421%                        |
| OH257           | Cairo Village, Ohio                          | 0.0000409075%                        |
| OH258           | Caldwell Village, Ohio                       | 0.0017937650%                        |
| OH259           | Caledonia Village, Ohio                      | 0.0007098142%                        |
| OH260           | Cambridge City, Ohio                         | 0.0668200845%                        |
| OH261           | Cambridge Township, Ohio                     | 0.0000951853%                        |
| OH262           | Camden Township, Ohio                        | 0.0003116539%                        |
| OH263           | Camden Village, Ohio                         | 0.0031099397%                        |

**Allocations are subject to change pursuant to a State-Subdivision Agreement, Allocation Statute, Statutory Trust, or voluntary redistribution.**

**Subdivisions with Consolidated Allocations - Qualified Subdivisions Only**

| <b>State ID</b> | <b>Qualifying Subdivision</b>            | <b>Consolidated State Allocation</b> |
|-----------------|--|--------------------------------------|
| OH264           | Camp Creek Township, Ohio                | 0.0001943597%                        |
| OH265           | Campbell City, Ohio                      | 0.0206854359%                        |
| OH266           | Canaan Township, Morrow County, Ohio     | 0.0000885618%                        |
| OH267           | Canaan Township, Wayne County, Ohio      | 0.0002435589%                        |
| OH268           | Canal Fulton City, Ohio                  | 0.0143391696%                        |
| OH269           | Canal Winchester City, Ohio              | 0.0017001990%                        |
| OH270           | Canfield City, Ohio                      | 0.0340253310%                        |
| OH271           | Canfield Township, Ohio                  | 0.0024198521%                        |
| OH272           | Canton City, Ohio                        | 0.4906093929%                        |
| OH273           | Canton Township, Ohio                    | 0.0238293446%                        |
| OH274           | Cardington Village, Ohio                 | 0.0026450469%                        |
| OH275           | Carey Village, Ohio                      | 0.0048237347%                        |
| OH276           | Carlisle Township, Ohio                  | 0.0046455904%                        |
| OH277           | Carlisle Village, Ohio                   | 0.0081658806%                        |
| OH278           | Carroll County, Ohio                     | 0.1274960868%                        |
| OH279           | Carroll Township, Ohio                   | 0.0031394902%                        |
| OH280           | Carroll Village, Ohio                    | 0.0008718207%                        |
| OH281           | Carrollton Village, Ohio                 | 0.0061329714%                        |
| OH282           | Carryall Township, Ohio                  | 0.0000511646%                        |
| OH283           | Carthage Township, Ohio                  | 0.0002397033%                        |
| OH284           | Cass Township, Muskingum County, Ohio    | 0.0002006185%                        |
| OH285           | Cass Township, Richland County, Ohio     | 0.0007850118%                        |
| OH286           | Casstown Village, Ohio                   | 0.0005337723%                        |
| OH287           | Castalia Village, Ohio                   | 0.0011427974%                        |
| OH288           | Castine Village, Ohio                    | 0.0005289957%                        |
| OH289           | Catawba Island Township, Ohio            | 0.0060247984%                        |
| OH290           | Catawba Village, Ohio                    | 0.0002313575%                        |
| OH291           | Cecil Village, Ohio                      | 0.0000109638%                        |
| OH292           | Cedarville Township, Ohio                | 0.0036837809%                        |
| OH293           | Cedarville Village, Ohio                 | 0.0036321873%                        |
| OH294           | Celina City, Ohio                        | 0.0165674940%                        |
| OH295           | Center Township, Carroll County, Ohio    | 0.0001634007%                        |
| OH296           | Center Township, Columbiana County, Ohio | 0.0003327877%                        |
| OH297           | Center Township, Guernsey County, Ohio   | 0.0001903706%                        |
| OH298           | Center Township, Mercer County, Ohio     | 0.0004241134%                        |
| OH299           | Center Township, Monroe County, Ohio     | 0.0005361288%                        |
| OH300           | Center Township, Morgan County, Ohio     | 0.0000535537%                        |
| OH301           | Center Township, Noble County, Ohio      | 0.0001724774%                        |
| OH302           | Center Township, Williams County, Ohio   | 0.0005107662%                        |
| OH303           | Center Township, Wood County, Ohio       | 0.0002510158%                        |
| OH304           | Centerburg Village, Ohio                 | 0.0041342364%                        |
| OH305           | Centerville City, Ohio                   | 0.0591550598%                        |
| OH306           | Centerville Village, Ohio                | 0.0005060807%                        |
| OH307           | Cessna Township, Ohio                    | 0.0001110677%                        |

**Allocations are subject to change pursuant to a State-Subdivision Agreement, Allocation Statute, Statutory Trust, or voluntary redistribution.**

**Subdivisions with Consolidated Allocations - Qualified Subdivisions Only**

| State ID | Qualifying Subdivision                 | Consolidated State Allocation |
|----------|--|-------------------------------|
| OH308    | Chagrin Falls Township, Ohio           | 0.0000039510%                 |
| OH309    | Chagrin Falls Village, Ohio            | 0.0125168784%                 |
| OH310    | Champaign County, Ohio                 | 0.2269483026%                 |
| OH311    | Champion Township, Ohio                | 0.0283714840%                 |
| OH312    | Chardon City, Ohio                     | 0.0479405386%                 |
| OH313    | Chardon Township, Ohio                 | 0.0039336317%                 |
| OH314    | Charlestown Township, Ohio             | 0.0000121872%                 |
| OH315    | Chatfield Township, Ohio               | 0.0008265878%                 |
| OH316    | Chatfield Village, Ohio                | 0.0000870092%                 |
| OH317    | Chatham Township, Ohio                 | 0.0003778818%                 |
| OH318    | Chauncey Village, Ohio                 | 0.0000833751%                 |
| OH319    | Cherry Fork Village, Ohio              | 0.0004264208%                 |
| OH320    | Cherry Valley Township, Ohio           | 0.0004696334%                 |
| OH321    | Chesapeake Village, Ohio               | 0.0021905725%                 |
| OH322    | Cheshire Township, Ohio                | 0.0010496489%                 |
| OH323    | Cheshire Village, Ohio                 | 0.0001686936%                 |
| OH324    | Chester Township, Clinton County, Ohio | 0.0019181224%                 |
| OH325    | Chester Township, Geauga County, Ohio  | 0.0252766944%                 |
| OH326    | Chester Township, Morrow County, Ohio  | 0.0005136587%                 |
| OH327    | Chester Township, Wayne County, Ohio   | 0.0004213956%                 |
| OH328    | Chesterhill Village, Ohio              | 0.0000958805%                 |
| OH329    | Chesterville Village, Ohio             | 0.0000531371%                 |
| OH330    | Cheviot City, Ohio                     | 0.0177109500%                 |
| OH331    | Chickasaw Village, Ohio                | 0.0003251707%                 |
| OH332    | Chillicothe City, Ohio                 | 0.3116747707%                 |
| OH333    | Chilo Village, Ohio                    | 0.0001537865%                 |
| OH334    | Chippewa Lake Village, Ohio            | 0.0005077787%                 |
| OH335    | Chippewa Township, Ohio                | 0.0025863636%                 |
| OH336    | Christiansburg Village, Ohio           | 0.0002537744%                 |
| OH337    | Cincinnati City, Ohio                  | 1.9225774768%                 |
| OH338    | Circleville City, Ohio                 | 0.3452050773%                 |
| OH339    | Circleville Township, Ohio             | 0.0006412839%                 |
| OH340    | Claibourne Township, Ohio              | 0.0000211028%                 |
| OH341    | Claridon Township, Ohio                | 0.0025745668%                 |
| OH342    | Clarington Village, Ohio               | 0.0000498724%                 |
| OH343    | Clark County, Ohio                     | 1.2151983585%                 |
| OH344    | Clark Township, Brown County, Ohio     | 0.0053640868%                 |
| OH345    | Clark Township, Clinton County, Ohio   | 0.0010928837%                 |
| OH346    | Clarksburg Village, Ohio               | 0.0000295119%                 |
| OH347    | Clarksfield Township, Ohio             | 0.0007412517%                 |
| OH348    | Clarksville Village, Ohio              | 0.0004237712%                 |
| OH349    | Clay Center Village, Ohio              | 0.0000618280%                 |
| OH350    | Clay Township, Auglaize County, Ohio   | 0.0004451307%                 |
| OH351    | Clay Township, Highland County, Ohio   | 0.0003613635%                 |
| OH352    | Clay Township, Montgomery County, Ohio | 0.0058148642%                 |
| OH353    | Clay Township, Muskingum County, Ohio  | 0.0004012369%                 |

**Allocations are subject to change pursuant to a State-Subdivision Agreement, Allocation Statute, Statutory Trust, or voluntary redistribution.**

**Subdivisions with Consolidated Allocations - Qualified Subdivisions Only**

| State ID | Qualifying Subdivision                   | Consolidated State Allocation |
|----------|--|-------------------------------|
| OH354    | Clay Township, Ottawa County, Ohio       | 0.0026311263%                 |
| OH355    | Clay Township, Scioto County, Ohio       | 0.0064826249%                 |
| OH356    | 0.0000492680%                            |                               |
| OH357    | Clayton City, Ohio                       | 0.0375148659%                 |
| OH358    | Clayton Township, Ohio                   | 0.0004303120%                 |
| OH359    | Clear Creek Township, Ohio               | 0.0874295648%                 |
| OH360    | Clearcreek Township, Ohio                | 0.0010918129%                 |
| OH361    | Clermont County, Ohio                    | 1.9148422650%                 |
| OH362    | Cleveland City, Ohio                     | 1.8006406770%                 |
| OH363    | Cleveland Heights City, Ohio             | 0.0861404621%                 |
| OH364    | Cleves Village, Ohio                     | 0.0031981583%                 |
| OH365    | Clifton Village, Ohio                    | 0.0002996729%                 |
| OH366    | Clinton County, Ohio                     | 0.4003299792%                 |
| OH367    | Clinton Township, Franklin County, Ohio  | 0.0107832149%                 |
| OH368    | Clinton Township, Fulton County, Ohio    | 0.0006481787%                 |
| OH369    | Clinton Township, Seneca County, Ohio    | 0.0007420064%                 |
| OH370    | Clinton Township, Shelby County, Ohio    | 0.0005501831%                 |
| OH371    | Clinton Township, Vinton County, Ohio    | 0.0002860993%                 |
| OH372    | Clinton Township, Wayne County, Ohio     | 0.0001933007%                 |
| OH373    | Clinton Village, Ohio                    | 0.0011373034%                 |
| OH374    | Cloverdale Village, Ohio                 | 0.0001986809%                 |
| OH375    | Clyde City, Ohio                         | 0.0219912947%                 |
| OH376    | Coal Grove Village, Ohio                 | 0.0050070228%                 |
| OH377    | Coal Township, Jackson County, Ohio      | 0.0004972699%                 |
| OH378    | Coal Township, Perry County, Ohio        | 0.0003550074%                 |
| OH379    | Coalton Village, Ohio                    | 0.0024310971%                 |
| OH380    | Coitsville Township, Ohio                | 0.0048028536%                 |
| OH381    | Coldwater Village, Ohio                  | 0.0054593322%                 |
| OH382    | Colerain Township, Belmont County, Ohio  | 0.0006046108%                 |
| OH383    | Colerain Township, Hamilton County, Ohio | 0.1398087860%                 |
| OH384    | College Corner Village, Ohio             | 0.0022611881%                 |
| OH385    | College Township, Ohio                   | 0.0028608916%                 |
| OH386    | Columbia Township, Hamilton County, Ohio | 0.0091268592%                 |
| OH387    | Columbia Township, Lorain County, Ohio   | 0.0044508068%                 |
| OH388    | Columbia Township, Meigs County, Ohio    | 0.0000676625%                 |
| OH389    | Columbiana City, Ohio                    | 0.0212455929%                 |
| OH390    | Columbiana County, Ohio                  | 0.6832396894%                 |
| OH391    | Columbus City, Ohio                      | 4.0358741733%                 |
| OH392    | Columbus Grove Village, Ohio             | 0.0013907661%                 |
| OH393    | Commercial Point Village, Ohio           | 0.0008841945%                 |
| OH394    | Concord Township, Delaware County, Ohio  | 0.0132064120%                 |

**Allocations are subject to change pursuant to a State-Subdivision Agreement, Allocation Statute, Statutory Trust, or voluntary redistribution.**

**Subdivisions with Consolidated Allocations - Qualified Subdivisions Only**

| <b>State ID</b> | <b>Qualifying Subdivision</b>             | <b>Consolidated State Allocation</b> |
|-----------------|---|--------------------------------------|
| OH395           | Concord Township, Fayette County, Ohio    | 0.0003201811%                        |
| OH396           | Concord Township, Highland County, Ohio   | 0.0000677557%                        |
| OH397           | Concord Township, Lake County, Ohio       | 0.0329119594%                        |
| OH398           | Concord Township, Miami County, Ohio      | 0.0048266640%                        |
| OH399           | Concord Township, Ross County, Ohio       | 0.0034233759%                        |
| OH400           | Conesville Village, Ohio                  | 0.0001949904%                        |
| OH401           | Congress Township, Morrow County, Ohio    | 0.0000354247%                        |
| OH402           | Congress Township, Wayne County, Ohio     | 0.0000386601%                        |
| OH403           | Congress Village, Ohio                    | 0.0001394121%                        |
| OH404           | Conneaut City, Ohio                       | 0.0500864015%                        |
| OH405           | Continental Village, Ohio                 | 0.0013742094%                        |
| OH406           | Convoy Village, Ohio                      | 0.0015735393%                        |
| OH407           | Coolville Village, Ohio                   | 0.0002918128%                        |
| OH408           | Copley Township, Ohio                     | 0.0644889601%                        |
| OH409           | Corning Village, Ohio                     | 0.0010865378%                        |
| OH410           | Cortland City, Ohio                       | 0.0349699000%                        |
| OH411           | Corwin Village, Ohio                      | 0.0004993129%                        |
| OH412           | Coshocton City, Ohio                      | 0.0177337984%                        |
| OH413           | Coshocton County, Ohio                    | 0.1889793769%                        |
| OH414           | Coventry Township, Ohio                   | 0.0112670146%                        |
| OH415           | Covington Village, Ohio                   | 0.0077226624%                        |
| OH416           | Craig Beach Village, Ohio                 | 0.0004176394%                        |
| OH417           | Cranberry Township, Ohio                  | 0.0001631423%                        |
| OH418           | Crane Township, Paulding County, Ohio     | 0.0001169477%                        |
| OH419           | Crane Township, Wyandot County, Ohio      | 0.0005667045%                        |
| OH420           | Crawford County, Ohio                     | 0.2595376809%                        |
| OH421           | Crawford Township, Coshocton County, Ohio | 0.0002372670%                        |
| OH422           | Crawford Township, Wyandot County, Ohio   | 0.0001079437%                        |
| OH423           | Crestline Village, Ohio                   | 0.0166501207%                        |
| OH424           | Creston Village, Ohio                     | 0.0007596505%                        |
| OH425           | Cridersville Village, Ohio                | 0.0045581388%                        |
| OH426           | Crooksville Village, Ohio                 | 0.0043353934%                        |
| OH427           | Crosby Township, Ohio                     | 0.0044757516%                        |
| OH428           | Cross Creek Township, Ohio                | 0.0061202713%                        |
| OH429           | Crown City Village, Ohio                  | 0.0005435682%                        |
| OH430           | Cumberland Village, Ohio                  | 0.0007050617%                        |
| OH431           | Custar Village, Ohio                      | 0.0000244893%                        |
| OH432           | Cuyahoga Falls City, Ohio                 | 0.1811685822%                        |
| OH433           | Cuyahoga Heights Village, Ohio            | 0.0193798260%                        |
| OH434           | Cygnets Village, Ohio                     | 0.0002510158%                        |
| OH435           | Cynthian Township, Ohio                   | 0.0000266218%                        |
| OH436           | Dallas Township, Ohio                     | 0.0001522662%                        |
| OH437           | Dalton Village, Ohio                      | 0.0011945985%                        |

**Allocations are subject to change pursuant to a State-Subdivision Agreement, Allocation Statute, Statutory Trust, or voluntary redistribution.**

**Subdivisions with Consolidated Allocations - Qualified Subdivisions Only**

| <b>State ID</b> | <b>Qualifying Subdivision</b>             | <b>Consolidated State Allocation</b> |
|-----------------|---|--------------------------------------|
| OH438           | Damascus Township, Ohio                   | 0.0007850761%                        |
| OH439           | Danbury Township, Ohio                    | 0.0038539475%                        |
| OH440           | Danville Village, Ohio                    | 0.0021828768%                        |
| OH441           | Darby Township, Madison County, Ohio      | 0.0011346056%                        |
| OH442           | Darby Township, Union County, Ohio        | 0.0004220559%                        |
| OH443           | Darbyville Village, Ohio                  | 0.0000242911%                        |
| OH444           | Darke County, Ohio                        | 0.2651621760%                        |
| OH445           | Dayton City, Ohio                         | 1.3353086202%                        |
| OH446           | De Graff Village, Ohio                    | 0.0013067754%                        |
| OH447           | Decatur Township, Lawrence County, Ohio   | 0.0001043130%                        |
| OH448           | Decatur Township, Washington County, Ohio | 0.0001169753%                        |
| OH449           | Deer Park City, Ohio                      | 0.0107468140%                        |
| OH450           | Deercreek Township, Ohio                  | 0.0004275226%                        |
| OH451           | Deerfield Township, Portage County, Ohio  | 0.0008693556%                        |
| OH452           | Deerfield Township, Ross County, Ohio     | 0.0015346168%                        |
| OH453           | Deerfield Township, Warren County, Ohio   | 0.1151454582%                        |
| OH454           | Deersville Village, Ohio                  | 0.0000209231%                        |
| OH455           | Defiance City, Ohio                       | 0.0658767007%                        |
| OH456           | Defiance County, Ohio                     | 0.1709704524%                        |
| OH457           | Defiance Township, Ohio                   | 0.0007172505%                        |
| OH458           | Delaware City, Ohio                       | 0.1151374756%                        |
| OH459           | Delaware County, Ohio                     | 0.4816174702%                        |
| OH460           | Delaware Township, Defiance County, Ohio  | 0.0015007088%                        |
| OH461           | Delaware Township, Delaware County, Ohio  | 0.0075064553%                        |
| OH462           | Delaware Township, Hancock County, Ohio   | 0.0001335254%                        |
| OH463           | Delhi Township, Ohio                      | 0.0630446356%                        |
| OH464           | Dellroy Village, Ohio                     | 0.0002505477%                        |
| OH465           | Delphos City, Ohio                        | 0.0171051813%                        |
| OH466           | Delta Village, Ohio                       | 0.0085241620%                        |
| OH467           | Dennison Village, Ohio                    | 0.0062570335%                        |
| OH468           | Deshler Village, Ohio                     | 0.0009475056%                        |
| OH469           | Dexter City Village, Ohio                 | 0.0000689910%                        |
| OH470           | Dillonvale Village, Ohio                  | 0.0012431801%                        |
| OH471           | Dinsmore Township, Ohio                   | 0.0004170743%                        |
| OH472           | Dodson Township, Ohio                     | 0.0105924667%                        |
| OH473           | Donnelsville Village, Ohio                | 0.0002721853%                        |
| OH474           | Dorset Township, Ohio                     | 0.0001174083%                        |
| OH475           | Dover City, Ohio                          | 0.0416708574%                        |
| OH476           | Dover Township, Athens County, Ohio       | 0.0005002505%                        |
| OH477           | Dover Township, Tuscarawas County, Ohio   | 0.0000886824%                        |
| OH478           | Dover Township, Union County, Ohio        | 0.0005124965%                        |



**Allocations are subject to change pursuant to a State-Subdivision Agreement, Allocation Statute, Statutory Trust, or voluntary redistribution.** FINAL AGREEMENT  
3.25.22

**Subdivisions with Consolidated Allocations - Qualified Subdivisions Only**

| State ID | Qualifying Subdivision                    | Consolidated State Allocation |
|----------|---|-------------------------------|
| OH479    | Doylestown Village, Ohio                  | 0.0020721837%                 |
| OH480    | Dresden Village, Ohio                     | 0.0028086586%                 |
| OH481    | Dublin City, Ohio                         | 0.0949912950%                 |
| OH482    | Dublin Township, Ohio                     | 0.0004331371%                 |
| OH483    | Duchouquet Township, Ohio                 | 0.0010861190%                 |
| OH484    | Dunham Township, Ohio                     | 0.0004344797%                 |
| OH485    | Dunkirk Village, Ohio                     | 0.0005233559%                 |
| OH486    | Dupont Village, Ohio                      | 0.0006622696%                 |
| OH487    | Eagle Township, Brown County, Ohio        | 0.0090538344%                 |
| OH488    | Eagle Township, Vinton County, Ohio       | 0.0002210767%                 |
| OH489    | East Canton Village, Ohio                 | 0.0024838727%                 |
| OH490    | East Cleveland City, Ohio                 | 0.0558083674%                 |
| OH491    | East Liverpool City, Ohio                 | 0.0368861843%                 |
| OH492    | East Palestine Village, Ohio              | 0.0165861370%                 |
| OH493    | East Sparta Village, Ohio                 | 0.0004354199%                 |
| OH494    | East Union Township, Ohio                 | 0.0003556733%                 |
| OH495    | Eastlake City, Ohio                       | 0.0700788770%                 |
| OH496    | Eaton City, Ohio                          | 0.0615604375%                 |
| OH497    | Eaton Township, Ohio                      | 0.0004480024%                 |
| OH498    | Eden Township, Licking County, Ohio       | 0.0004448138%                 |
| OH499    | Eden Township, Seneca County, Ohio        | 0.0001102982%                 |
| OH500    | Eden Township, Wyandot County, Ohio       | 0.0000944507%                 |
| OH501    | Edgerton Village, Ohio                    | 0.0042354308%                 |
| OH502    | Edinburg Township, Ohio                   | 0.0011740363%                 |
| OH503    | Edison Village, Ohio                      | 0.0001948360%                 |
| OH504    | Edon Village, Ohio                        | 0.0013908558%                 |
| OH505    | Eldorado Village, Ohio                    | 0.0003273621%                 |
| OH506    | Elgin Village, Ohio                       | 0.0000619504%                 |
| OH507    | Elida Village, Ohio                       | 0.0011181382%                 |
| OH508    | Elizabeth Township, Lawrence County, Ohio | 0.0009562023%                 |
| OH509    | Elizabeth Township, Miami County, Ohio    | 0.0000454274%                 |
| OH510    | Elk Township, Noble County, Ohio          | 0.0000344955%                 |
| OH511    | Elk Township, Vinton County, Ohio         | 0.0002600903%                 |
| OH512    | Elkrun Township, Ohio                     | 0.0004259682%                 |
| OH513    | Ellsworth Township, Ohio                  | 0.0001965362%                 |
| OH514    | Elmore Village, Ohio                      | 0.0016556174%                 |
| OH515    | Elmwood Place Village, Ohio               | 0.0045008025%                 |
| OH516    | Elyria City, Ohio                         | 0.2638149975%                 |
| OH517    | Elyria Township, Ohio                     | 0.0007693955%                 |
| OH518    | Empire Village, Ohio                      | 0.0010041070%                 |
| OH519    | Englewood City, Ohio                      | 0.0628005329%                 |
| OH520    | Enon Village, Ohio                        | 0.0038378123%                 |
| OH521    | Erie County, Ohio                         | 0.4532438208%                 |
| OH522    | Erie Township, Ohio                       | 0.0006045408%                 |
| OH523    | Euclid City, Ohio                         | 0.0936790366%                 |
| OH524    | Evendale Village, Ohio                    | 0.0340357530%                 |
| OH525    | Fairborn City, Ohio                       | 0.1544298717%                 |

**Allocations are subject to change pursuant to a State-Subdivision Agreement, Allocation Statute, Statutory Trust, or voluntary redistribution.**

**Subdivisions with Consolidated Allocations - Qualified Subdivisions Only**

| <b>State ID</b> | <b>Qualifying Subdivision</b>               | <b>Consolidated State Allocation</b> |
|-----------------|---|--------------------------------------|
| OH526           | Fairfax Village, Ohio                       | 0.0079411190%                        |
| OH527           | Fairfield City, Ohio                        | 0.2893759753%                        |
| OH528           | Fairfield County, Ohio                      | 0.6244843622%                        |
| OH529           | Fairfield Township, Butler County, Ohio     | 0.0801075425%                        |
| OH530           | Fairfield Township, Columbiana County, Ohio | 0.0024759402%                        |
| OH531           | Fairfield Township, Huron County, Ohio      | 0.0006726173%                        |
| OH532           | Fairfield Township, Tuscarawas County, Ohio | 0.0004138510%                        |
| OH533           | Fairfield Township, Washington County, Ohio | 0.0000501323%                        |
| OH534           | Fairlawn City, Ohio                         | 0.0675346202%                        |
| OH535           | Fairport Harbor Village, Ohio               | 0.0091069372%                        |
| OH536           | Fairview Park City, Ohio                    | 0.0218966352%                        |
| OH537           | Fairview Village, Ohio                      | 0.0000924858%                        |
| OH538           | Falls Township, Hocking County, Ohio        | 0.0002873384%                        |
| OH539           | Falls Township, Muskingum County, Ohio      | 0.0022068032%                        |
| OH540           | Farmer Township, Ohio                       | 0.0002869002%                        |
| OH541           | Farmersville Village, Ohio                  | 0.0013667928%                        |
| OH542           | Farmington Township, Ohio                   | 0.0015345154%                        |
| OH543           | Fayette County, Ohio                        | 0.2554820842%                        |
| OH544           | Fayette Township, Ohio                      | 0.0013386832%                        |
| OH545           | Fayette Village, Ohio                       | 0.0012352086%                        |
| OH546           | Fayetteville Village, Ohio                  | 0.0029455968%                        |
| OH547           | Fearing Township, Ohio                      | 0.0004177690%                        |
| OH548           | Felicity Village, Ohio                      | 0.0030684641%                        |
| OH549           | Findlay City, Ohio                          | 0.1162163280%                        |
| OH550           | Fitchville Township, Ohio                   | 0.0003431721%                        |
| OH551           | Flatrock Township, Ohio                     | 0.0001691974%                        |
| OH552           | Fletcher Village, Ohio                      | 0.0012151836%                        |
| OH553           | Florence Township, Erie County, Ohio        | 0.0013194115%                        |
| OH554           | Florence Township, Williams County, Ohio    | 0.0002671700%                        |
| OH555           | Florida Village, Ohio                       | 0.0015566164%                        |
| OH556           | Flushing Township, Ohio                     | 0.0005905501%                        |
| OH557           | Flushing Village, Ohio                      | 0.0004640036%                        |
| OH558           | Forest Park City, Ohio                      | 0.0861415180%                        |
| OH559           | Forest Village, Ohio                        | 0.0023324226%                        |
| OH560           | Fort Jennings Village, Ohio                 | 0.0004221969%                        |
| OH561           | Fort Loramie Village, Ohio                  | 0.0012778446%                        |
| OH562           | Fort Recovery Village, Ohio                 | 0.0009926059%                        |
| OH563           | Fostoria City, Ohio                         | 0.0512205361%                        |
| OH564           | Fowler Township, Ohio                       | 0.0047569976%                        |
| OH565           | Frankfort Village, Ohio                     | 0.0079678326%                        |
| OH566           | Franklin City, Ohio                         | 0.0535002847%                        |
| OH567           | Franklin County, Ohio                       | 5.7883029997%                        |
| OH568           | Franklin Township, Adams County, Ohio       | 0.0010014012%                        |

**Allocations are subject to change pursuant to a State-Subdivision Agreement, Allocation Statute, Statutory Trust, or voluntary redistribution.**

**Subdivisions with Consolidated Allocations - Qualified Subdivisions Only**

| <b>State ID</b> | <b>Qualifying Subdivision</b>              | <b>Consolidated State Allocation</b> |
|-----------------|--|--------------------------------------|
| OH569           | Franklin Township, Brown County, Ohio      | 0.0023874837%                        |
| OH570           | Franklin Township, Clermont County, Ohio   | 0.0034132353%                        |
| OH571           | Franklin Township, Columbiana County, Ohio | 0.0006123293%                        |
| OH572           | Franklin Township, Coshocton County, Ohio  | 0.0002449208%                        |
| OH573           | Franklin Township, Darke County, Ohio      | 0.0004797868%                        |
| OH574           | Franklin Township, Franklin County, Ohio   | 0.0440874644%                        |
| OH575           | Franklin Township, Fulton County, Ohio     | 0.0000733787%                        |
| OH576           | Franklin Township, Jackson County, Ohio    | 0.0003038871%                        |
| OH577           | Franklin Township, Mercer County, Ohio     | 0.0012091744%                        |
| OH578           | Franklin Township, Portage County, Ohio    | 0.0001990581%                        |
| OH579           | Franklin Township, Richland County, Ohio   | 0.0008563765%                        |
| OH580           | Franklin Township, Shelby County, Ohio     | 0.0011802315%                        |
| OH581           | Franklin Township, Tuscarawas County, Ohio | 0.0031235899%                        |
| OH582           | Franklin Township, Warren County, Ohio     | 0.0035372089%                        |
| OH583           | Frazeysburg Village, Ohio                  | 0.0003209896%                        |
| OH584           | Fredericksburg Village, Ohio               | 0.0001198464%                        |
| OH585           | Fredericktown Village, Ohio                | 0.0055729507%                        |
| OH586           | Freedom Township, Portage County, Ohio     | 0.0004265530%                        |
| OH587           | Freedom Township, Wood County, Ohio        | 0.0012305895%                        |
| OH588           | Freeport Township, Ohio                    | 0.0002576440%                        |
| OH589           | Freeport Village, Ohio                     | 0.0001049661%                        |
| OH590           | Fremont City, Ohio                         | 0.0724844646%                        |
| OH591           | Fulton County, Ohio                        | 0.1830065436%                        |
| OH592           | Fulton Village, Ohio                       | 0.0001234266%                        |
| OH593           | Fultonham Village, Ohio                    | 0.0000100309%                        |
| OH594           | Gahanna City, Ohio                         | 0.0724048588%                        |
| OH595           | Galena Village, Ohio                       | 0.0001402305%                        |
| OH596           | Galion City, Ohio                          | 0.0440049221%                        |
| OH597           | Gallia County, Ohio                        | 0.3272280412%                        |
| OH598           | Gallipolis Village, Ohio                   | 0.0421733929%                        |
| OH599           | Gambier Village, Ohio                      | 0.0019348227%                        |
| OH600           | Gann Village, Ohio                         | 0.0000330739%                        |
| OH601           | Garfield Heights City, Ohio                | 0.0512449222%                        |
| OH602           | Garrettsville Village, Ohio                | 0.0040959299%                        |
| OH603           | Gasper Township, Ohio                      | 0.0060234621%                        |
| OH604           | Gates Mills Village, Ohio                  | 0.0065784730%                        |
| OH605           | Geauga County, Ohio                        | 0.4034987358%                        |
| OH606           | Geneva City, Ohio                          | 0.0306905423%                        |

**Allocations are subject to change pursuant to a State-Subdivision Agreement, Allocation Statute, Statutory Trust, or voluntary redistribution.** FINAL AGREEMENT  
3.25.22

**Subdivisions with Consolidated Allocations - Qualified Subdivisions Only**

| State ID | Qualifying Subdivision                   | Consolidated State Allocation |
|----------|--|-------------------------------|
| OH607    | Geneva Township, Ohio                    | 0.0015497902%                 |
| OH608    | Geneva-On-The-Lake Village, Ohio         | 0.0052011898%                 |
| OH609    | Genoa Township, Ohio                     | 0.0490971668%                 |
| OH610    | Genoa Village, Ohio                      | 0.0023769444%                 |
| OH611    | Georgetown Village, Ohio                 | 0.0263243336%                 |
| OH612    | German Township, Auglaize County, Ohio   | 0.0003115915%                 |
| OH613    | German Township, Clark County, Ohio      | 0.0120986353%                 |
| OH614    | German Township, Fulton County, Ohio     | 0.0012718979%                 |
| OH615    | German Township, Harrison County, Ohio   | 0.0002671864%                 |
| OH616    | German Township, Montgomery County, Ohio | 0.0069298793%                 |
| OH617    | Germantown City, Ohio                    | 0.0166173231%                 |
| OH618    | Gettysburg Village, Ohio                 | 0.0016993673%                 |
| OH619    | Gibson Township, Ohio                    | 0.0000992606%                 |
| OH620    | Gibsonburg Village, Ohio                 | 0.0033999699%                 |
| OH621    | Gilboa Village, Ohio                     | 0.0001572890%                 |
| OH622    | Gilead Township, Ohio                    | 0.0002952061%                 |
| OH623    | Girard City, Ohio                        | 0.0699056997%                 |
| OH624    | Glandorf Village, Ohio                   | 0.0007698884%                 |
| OH625    | Glendale Village, Ohio                   | 0.0089682038%                 |
| OH626    | Glenford Village, Ohio                   | 0.0004004647%                 |
| OH627    | Glenmont Village, Ohio                   | 0.0000756142%                 |
| OH628    | Glenwillow Village, Ohio                 | 0.0043105790%                 |
| OH629    | Gloria Glens Park Village, Ohio          | 0.0002361762%                 |
| OH630    | Glouster Village, Ohio                   | 0.0025846274%                 |
| OH631    | Gnadenhutten Village, Ohio               | 0.0020889623%                 |
| OH632    | Golf Manor Village, Ohio                 | 0.0149804075%                 |
| OH633    | Good Hope Township, Ohio                 | 0.0000544952%                 |
| OH634    | Gordon Village, Ohio                     | 0.0000369067%                 |
| OH635    | Gorham Township, Ohio                    | 0.0003913532%                 |
| OH636    | Goshen Township, Auglaize County, Ohio   | 0.0000178052%                 |
| OH637    | Goshen Township, Belmont County, Ohio    | 0.0007592787%                 |
| OH638    | Goshen Township, Champaign County, Ohio  | 0.0009305060%                 |
| OH639    | Goshen Township, Clermont County, Ohio   | 0.0551461609%                 |
| OH640    | Goshen Township, Hardin County, Ohio     | 0.0002665626%                 |
| OH641    | Goshen Township, Mahoning County, Ohio   | 0.0098390939%                 |
| OH642    | Goshen Township, Tuscarawas County, Ohio | 0.0000492680%                 |
| OH643    | Grafton Township, Ohio                   | 0.0022594905%                 |
| OH644    | Grafton Village, Ohio                    | 0.0066908189%                 |
| OH645    | Grand Prairie Township, Ohio             | 0.0006880499%                 |
| OH646    | Grand Rapids Township, Ohio              | 0.0003306061%                 |

**Allocations are subject to change pursuant to a State-Subdivision Agreement, Allocation Statute, Statutory Trust, or voluntary redistribution.** FINAL AGREEMENT  
3.25.22

**Subdivisions with Consolidated Allocations - Qualified Subdivisions Only**

| State ID | Qualifying Subdivision                      | Consolidated State Allocation |
|----------|---|-------------------------------|
| OH647    | Grand Rapids Village, Ohio                  | 0.0005020315%                 |
| OH648    | Grand River Village, Ohio                   | 0.0044444886%                 |
| OH649    | Grand Township, Ohio                        | 0.0000371919%                 |
| OH650    | Grandview Heights City, Ohio                | 0.0363742583%                 |
| OH651    | Grandview Township, Ohio                    | 0.0005932320%                 |
| OH652    | Granger Township, Ohio                      | 0.0028459226%                 |
| OH653    | Granville Township, Licking County, Ohio    | 0.0126030583%                 |
| OH654    | Granville Township, Mercer County, Ohio     | 0.0015971931%                 |
| OH655    | Granville Village, Ohio                     | 0.0103882561%                 |
| OH656    | Gratnot Village, Ohio                       | 0.0002067581%                 |
| OH657    | Gratis Village, Ohio                        | 0.0064162966%                 |
| OH658    | Graysville Village, Ohio                    | 0.0000309746%                 |
| OH659    | Green Camp Township, Ohio                   | 0.0011901403%                 |
| OH660    | Green Camp Village, Ohio                    | 0.0002045554%                 |
| OH661    | Green City, Ohio                            | 0.0847580205%                 |
| OH662    | Green Creek Township, Ohio                  | 0.0006872280%                 |
| OH663    | Green Springs Village, Ohio                 | 0.0016423298%                 |
| OH664    | Green Township, Adams County, Ohio          | 0.0000263527%                 |
| OH665    | Green Township, Brown County, Ohio          | 0.0034727036%                 |
| OH666    | Green Township, Clark County, Ohio          | 0.0007485095%                 |
| OH667    | Green Township, Clinton County, Ohio        | 0.0001561262%                 |
| OH668    | Green Township, Fayette County, Ohio        | 0.0001235787%                 |
| OH669    | Green Township, Gallia County, Ohio         | 0.0009184428%                 |
| OH670    | Green Township, Hamilton County, Ohio       | 0.0953852812%                 |
| OH671    | Green Township, Harrison County, Ohio       | 0.0005725423%                 |
| OH672    | Green Township, Hocking County, Ohio        | 0.0033142996%                 |
| OH673    | Green Township, Mahoning County, Ohio       | 0.0033902496%                 |
| OH674    | Green Township, Monroe County, Ohio         | 0.0000062341%                 |
| OH675    | Green Township, Ross County, Ohio           | 0.0105357346%                 |
| OH676    | Green Township, Scioto County, Ohio         | 0.0218077775%                 |
| OH677    | Green Township, Shelby County, Ohio         | 0.0000621174%                 |
| OH678    | Greene County, Ohio                         | 0.9063855073%                 |
| OH679    | Greene Township, Ohio                       | 0.0000341003%                 |
| OH680    | Greenfield Township, Fairfield County, Ohio | 0.0084982150%                 |
| OH681    | Greenfield Township, Huron County, Ohio     | 0.0011256045%                 |
| OH682    | Greenfield Village, Ohio                    | 0.0148836578%                 |
| OH683    | Greenhills Village, Ohio                    | 0.0082250286%                 |
| OH684    | Greensburg Township, Ohio                   | 0.0001324539%                 |
| OH685    | Greenville City, Ohio                       | 0.0550893674%                 |
| OH686    | Greenville Township, Ohio                   | 0.0140737464%                 |
| OH687    | Greenwich Village, Ohio                     | 0.0017844949%                 |
| OH688    | Groton Township, Ohio                       | 0.0005921768%                 |
| OH689    | Grove City, Ohio                            | 0.0733060057%                 |

**Allocations are subject to change pursuant to a State-Subdivision Agreement, Allocation Statute, Statutory Trust, or voluntary redistribution.**

FINAL AGREEMENT

3.25.22

**Subdivisions with Consolidated Allocations - Qualified Subdivisions Only**

| <b>State ID</b> | <b>Qualifying Subdivision</b>             | <b>Consolidated State Allocation</b> |
|-----------------|---|--------------------------------------|
| OH690           | Groveport City, Ohio                      | 0.0125549613%                        |
| OH691           | Grover Hill Village, Ohio                 | 0.0001863854%                        |
| OH692           | Guernsey County, Ohio                     | 0.2910222727%                        |
| OH693           | Guilford Township, Ohio                   | 0.0060579183%                        |
| OH694           | Gustavus Township, Ohio                   | 0.0000511505%                        |
| OH695           | Guyan Township, Ohio                      | 0.0003561309%                        |
| OH696           | Hambden Township, Ohio                    | 0.0039432026%                        |
| OH697           | Hamden Village, Ohio                      | 0.0009493296%                        |
| OH698           | Hamer Township, Ohio                      | 0.0000451704%                        |
| OH699           | Hamersville Village, Ohio                 | 0.0007131445%                        |
| OH700           | Hamilton City, Ohio                       | 0.6764224012%                        |
| OH701           | Hamilton County, Ohio                     | 5.8561869769%                        |
| OH702           | Hamilton Township, Franklin County, Ohio  | 0.0255910434%                        |
| OH703           | Hamilton Township, Jackson County, Ohio   | 0.0005248960%                        |
| OH704           | Hamilton Township, Lawrence County, Ohio  | 0.0009909733%                        |
| OH705           | Hamilton Township, Warren County, Ohio    | 0.0450761424%                        |
| OH706           | Hamler Village, Ohio                      | 0.0004060738%                        |
| OH707           | Hancock County, Ohio                      | 0.2855617267%                        |
| OH708           | Hanging Rock Village, Ohio                | 0.0019993320%                        |
| OH709           | Hanover Township, Butler County, Ohio     | 0.0098235954%                        |
| OH710           | Hanover Township, Columbiana County, Ohio | 0.0013178391%                        |
| OH711           | Hanover Township, Licking County, Ohio    | 0.0043184009%                        |
| OH712           | Hanover Village, Ohio                     | 0.0008062251%                        |
| OH713           | Hanoverton Village, Ohio                  | 0.0010440744%                        |
| OH714           | Harbor View Village, Ohio                 | 0.0001526700%                        |
| OH715           | Hardin County, Ohio                       | 0.2235793641%                        |
| OH716           | Harding Township, Ohio                    | 0.0000272955%                        |
| OH717           | Hardy Township, Ohio                      | 0.0013901375%                        |
| OH718           | Harlan Township, Ohio                     | 0.0030485156%                        |
| OH719           | Harlem Township, Ohio                     | 0.0049245646%                        |
| OH720           | Harmony Township, Clark County, Ohio      | 0.0018916876%                        |
| OH721           | Harmony Township, Morrow County, Ohio     | 0.0001180824%                        |
| OH722           | Harpersfield Township, Ohio               | 0.0005048559%                        |
| OH723           | Harpster Village, Ohio                    | 0.0000822938%                        |
| OH724           | Harris Township, Ohio                     | 0.0004190567%                        |
| OH725           | Harrisburg Village, Ohio                  | 0.0002978367%                        |
| OH726           | Harrison City, Ohio                       | 0.0560804997%                        |
| OH727           | Harrison County, Ohio                     | 0.0770641930%                        |
| OH728           | Harrison Township, Champaign County, Ohio | 0.0001374611%                        |
| OH729           | Harrison Township, Gallia County, Ohio    | 0.0002811560%                        |

**Allocations are subject to change pursuant to a State-Subdivision Agreement, Allocation Statute, Statutory Trust, or voluntary redistribution.**

**Subdivisions with Consolidated Allocations - Qualified Subdivisions Only**

| <b>State ID</b> | <b>Qualifying Subdivision</b>              | <b>Consolidated State Allocation</b> |
|-----------------|--|--------------------------------------|
| OH730           | Harrison Township, Hamilton County, Ohio   | 0.0022712769%                        |
| OH731           | Harrison Township, Henry County, Ohio      | 0.0000203037%                        |
| OH732           | Harrison Township, Knox County, Ohio       | 0.0000165369%                        |
| OH733           | Harrison Township, Licking County, Ohio    | 0.0003058095%                        |
| OH734           | Harrison Township, Vinton County, Ohio     | 0.0000199508%                        |
| OH735           | Harrison Township, Montgomery County, Ohio | 0.0328749640%                        |
| OH736           | Harrison Township, Muskingum County, Ohio  | 0.0004112679%                        |
| OH737           | Harrison Township, Paulding County, Ohio   | 0.0000657831%                        |
| OH738           | Harrison Township, Perry County, Ohio      | 0.0020762554%                        |
| OH739           | Harrison Township, Pickaway County, Ohio   | 0.0068306454%                        |
| OH740           | Harrison Township, Preble County, Ohio     | 0.0015877060%                        |
| OH741           | Harrison Township, Scioto County, Ohio     | 0.0071650064%                        |
| OH742           | Harrison Township, Van Wert County, Ohio   | 0.0001858511%                        |
| OH743           |  | 0.0005201806%                        |
| OH744           | Harrisville Township, Ohio                 | 0.0067192115%                        |
| OH745           | Harrisville Village, Ohio                  | 0.0000619645%                        |
| OH746           | Harrod Village, Ohio                       | 0.0000673593%                        |
| OH747           | Harrison Township, Vinton County, Ohio     | 0.0007413564%                        |
| OH748           | Hartford Township, Trumbull County, Ohio   | 0.0014833648%                        |
| OH749           | Hartford Village, Ohio                     | 0.0002502078%                        |
| OH750           | Hartland Township, Ohio                    | 0.0000960882%                        |
| OH751           | Hartsgrove Township, Ohio                  | 0.0005870417%                        |
| OH752           | Hartville Village, Ohio                    | 0.0099058031%                        |
| OH753           | Harveysburg Village, Ohio                  | 0.0012100978%                        |
| OH754           | Haskins Village, Ohio                      | 0.0008938610%                        |
| OH755           | Haviland Village, Ohio                     | 0.0000511646%                        |
| OH756           | Hayesville Village, Ohio                   | 0.0000894727%                        |
| OH757           | Heath City, Ohio                           | 0.0429986695%                        |
| OH758           | Hebron Village, Ohio                       | 0.0150402674%                        |
| OH759           | Helena Village, Ohio                       | 0.0000542548%                        |
| OH760           | Hemlock Village, Ohio                      | 0.0003549573%                        |
| OH761           | Henrietta Township, Ohio                   | 0.0004674808%                        |
| OH762           | Henry County, Ohio                         | 0.1089766836%                        |
| OH763           | Hicksville Township, Ohio                  | 0.0002096578%                        |
| OH764           | Hicksville Village, Ohio                   | 0.0077242363%                        |
| OH765           | Higginsport Village, Ohio                  | 0.0015866304%                        |
| OH766           | Highland County, Ohio                      | 0.3882850462%                        |
| OH767           | Highland Heights City, Ohio                | 0.0224853394%                        |
| OH768           | Highland Hills Village, Ohio               | 0.0015764629%                        |

**Allocations are subject to change pursuant to a State-Subdivision Agreement, Allocation Statute, Statutory Trust, or voluntary redistribution.**

**Subdivisions with Consolidated Allocations - Qualified Subdivisions Only**

| <b>State ID</b> | <b>Qualifying Subdivision</b>             | <b>Consolidated State Allocation</b> |
|-----------------|---|--------------------------------------|
| OH769           | Highland Township, Defiance County, Ohio  | 0.0027365866%                        |
| OH770           | Highland Township, Muskingum County, Ohio | 0.0001705257%                        |
| OH771           | Highland Village, Ohio                    | 0.0000677557%                        |
| OH772           | Hilliard City, Ohio                       | 0.0500136505%                        |
| OH773           | Hills and Dales Village, Ohio             | 0.0006069453%                        |
| OH774           | Hillsboro City, Ohio                      | 0.0707143136%                        |
| OH775           | Hinckley Township, Ohio                   | 0.0165323306%                        |
| OH776           | Hiram Township, Ohio                      | 0.0008287315%                        |
| OH777           | Hiram Village, Ohio                       | 0.0032539898%                        |
| OH778           | Hocking County, Ohio                      | 0.2559590488%                        |
| OH779           | Holgate Village, Ohio                     | 0.0002774838%                        |
| OH780           | Holiday City Village, Ohio                | 0.0000613051%                        |
| OH781           | Holland Village, Ohio                     | 0.0097536077%                        |
| OH782           | Hollansburg Village, Ohio                 | 0.0003567645%                        |
| OH783           | Holloway Village, Ohio                    | 0.0002671536%                        |
| OH784           | Holmes County, Ohio                       | 0.1337033098%                        |
| OH785           | Holmes Township, Ohio                     | 0.0003480370%                        |
| OH786           | Holmesville Village, Ohio                 | 0.0000436236%                        |
| OH787           | Homer Township, Medina County, Ohio       | 0.0010864103%                        |
| OH788           | Homer Township, Morgan County, Ohio       | 0.0001820827%                        |
| OH789           | Hopedale Village, Ohio                    | 0.0002767288%                        |
| OH790           | Hopewell Township, Licking County, Ohio   | 0.0002502078%                        |
| OH791           | Hopewell Township, Muskingum County, Ohio | 0.0007422883%                        |
| OH792           | Hopewell Township, Perry County, Ohio     | 0.0012909360%                        |
| OH793           | Hopewell Township, Seneca County, Ohio    | 0.0001303525%                        |
| OH794           | Howard Township, Ohio                     | 0.0000496108%                        |
| OH795           | Howland Township, Ohio                    | 0.0502639031%                        |
| OH796           | Hoytville Village, Ohio                   | 0.0002378935%                        |
| OH797           | Hubbard City, Ohio                        | 0.0289341396%                        |
| OH798           | Hubbard Township, Ohio                    | 0.0153110532%                        |
| OH799           | Huber Heights City, Ohio                  | 0.1252489167%                        |
| OH800           | Hudson City, Ohio                         | 0.0660214283%                        |
| OH801           | Hunting Valley Village, Ohio              | 0.0076690112%                        |
| OH802           | Huntington Township, Brown County, Ohio   | 0.0072244638%                        |
| OH803           | Huntington Township, Ross County, Ohio    | 0.0066106570%                        |
| OH804           | Huntsburg Township, Ohio                  | 0.0006508198%                        |
| OH805           | Huntsville Village, Ohio                  | 0.0008479077%                        |
| OH806           | Huron City, Ohio                          | 0.0302737409%                        |
| OH807           | Huron County, Ohio                        | 0.3638859630%                        |
| OH808           | Huron Township, Ohio                      | 0.0007791800%                        |
| OH809           | Independence City, Ohio                   | 0.0311578609%                        |
| OH810           | Independence Township, Ohio               | 0.0000751984%                        |



**Allocations are subject to change pursuant to a State-Subdivision Agreement, Allocation Statute, Statutory Trust, or voluntary redistribution.**

**Subdivisions with Consolidated Allocations - Qualified Subdivisions Only**

| <b>State ID</b> | <b>Qualifying Subdivision</b>             | <b>Consolidated State Allocation</b> |
|-----------------|---|--------------------------------------|
| OH811           | Irondale Village, Ohio                    | 0.0001593821%                        |
| OH812           | Ironton City, Ohio                        | 0.0888572696%                        |
| OH813           | Island Creek Township, Ohio               | 0.0026616805%                        |
| OH814           | Israel Township, Ohio                     | 0.0004746750%                        |
| OH815           | Ithaca Village, Ohio                      | 0.0003813690%                        |
| OH816           | Jackson Center Village, Ohio              | 0.0015263144%                        |
| OH817           | Jackson City, Ohio                        | 0.0556665988%                        |
| OH818           | Jackson County, Ohio                      | 0.4838159524%                        |
| OH819           | Jackson Township, Allen County, Ohio      | 0.0004227108%                        |
| OH820           | Jackson Township, Ashland County, Ohio    | 0.0000162678%                        |
| OH821           | Jackson Township, Auglaize County, Ohio   | 0.0003115915%                        |
| OH822           | Jackson Township, Brown County, Ohio      | 0.0004961005%                        |
| OH823           | Jackson Township, Clermont County, Ohio   | 0.0014652778%                        |
| OH824           | Jackson Township, Coshocton County, Ohio  | 0.0005510719%                        |
| OH825           | Jackson Township, Crawford County, Ohio   | 0.0000108762%                        |
| OH826           | Jackson Township, Franklin County, Ohio   | 0.0661350150%                        |
| OH827           | Jackson Township, Guernsey County, Ohio   | 0.0010334405%                        |
| OH828           | Jackson Township, Hardin County, Ohio     | 0.0015327348%                        |
| OH829           | Jackson Township, Highland County, Ohio   | 0.0000451704%                        |
| OH830           | Jackson Township, Jackson County, Ohio    | 0.0001105044%                        |
| OH831           | Jackson Township, Mahoning County, Ohio   | 0.0058960862%                        |
| OH832           | Jackson Township, Monroe County, Ohio     | 0.0000561065%                        |
| OH833           | Jackson Township, Montgomery County, Ohio | 0.0086323757%                        |
| OH834           | Jackson Township, Muskingum County, Ohio  | 0.0011435253%                        |
| OH835           | Jackson Township, Noble County, Ohio      | 0.0001207342%                        |
| OH836           | Jackson Township, Monroe County, Ohio     | 0.0001534939%                        |
| OH837           | Jackson Township, Pickaway County, Ohio   | 0.0001894702%                        |
| OH838           | Jackson Township, Pike County, Ohio       | 0.0004309715%                        |
| OH839           | Jackson Township, Richland County, Ohio   | 0.0004638706%                        |
| OH840           | Jackson Township, Sandusky County, Ohio   | 0.0004340387%                        |
| OH841           | Jackson Township, Seneca County, Ohio     | 0.0004311659%                        |
| OH842           | Jackson Township, Shelby County, Ohio     | 0.0013665838%                        |

**Allocations are subject to change pursuant to a State-Subdivision Agreement, Allocation Statute, Statutory Trust, or voluntary redistribution.**

**Subdivisions with Consolidated Allocations - Qualified Subdivisions Only**

| <b>State ID</b> | <b>Qualifying Subdivision</b>               | <b>Consolidated State Allocation</b> |
|-----------------|---|--------------------------------------|
| OH843           | Jackson Township, Stark County, Ohio        | 0.1371869620%                        |
| OH844           | Jackson Township, Union County, Ohio        | 0.0001416902%                        |
| OH845           | Jackson Township, Vinton County, Ohio       | 0.0000910316%                        |
| OH846           | Jackson Township, Wood County, Ohio         | 0.0001346914%                        |
| OH847           | Jackson Township, Wyandot County, Ohio      | 0.0001214367%                        |
| OH848           | Jacksonburg Village, Ohio                   | 0.0002870780%                        |
| OH849           | Jacksonville Village, Ohio                  | 0.0008441727%                        |
| OH850           | Jamestown Village, Ohio                     | 0.0034877253%                        |
| OH851           | Jefferson County, Ohio                      | 0.6622324840%                        |
| OH852           | Jefferson Township, Adams County, Ohio      | 0.0007642272%                        |
| OH853           | Jefferson Township, Brown County, Ohio      | 0.0006821382%                        |
| OH854           | Jefferson Township, Clinton County, Ohio    | 0.0014720474%                        |
| OH855           | Jefferson Township, Coshocton County, Ohio  | 0.0000612302%                        |
| OH856           | Jefferson Township, Crawford County, Ohio   | 0.0004567985%                        |
| OH857           | Jefferson Township, Fayette County, Ohio    | 0.0005898074%                        |
| OH858           | Jefferson Township, Franklin County, Ohio   | 0.0261561693%                        |
| OH859           | Jefferson Township, Greene County, Ohio     | 0.0000619123%                        |
| OH860           | Jefferson Township, Guernsey County, Ohio   | 0.0000679895%                        |
| OH861           | Jefferson Township, Jackson County, Ohio    | 0.0000828783%                        |
| OH862           | Jefferson Township, Knox County, Ohio       | 0.0006284039%                        |
| OH863           | Jefferson Township, Logan County, Ohio      | 0.0002493846%                        |
| OH864           | Jefferson Township, Madison County, Ohio    | 0.0262668976%                        |
| OH865           | Jefferson Township, Montgomery County, Ohio | 0.0133322246%                        |
| OH866           | Jefferson Township, Muskingum County, Ohio  | 0.0005015462%                        |
| OH867           | Jefferson Township, Noble County, Ohio      | 0.0000172477%                        |
| OH868           | Jefferson Township, Preble County, Ohio     | 0.0008020371%                        |
| OH869           | Jefferson Township, Richland County, Ohio   | 0.0017662765%                        |
| OH870           | Jefferson Township, Ross County, Ohio       | 0.0009148677%                        |
| OH871           | Jefferson Township, Scioto County, Ohio     | 0.0036109358%                        |
| OH872           | Jefferson Township, Tuscarawas County, Ohio | 0.0008079949%                        |

**Allocations are subject to change pursuant to a State-Subdivision Agreement, Allocation Statute, Statutory Trust, or voluntary redistribution.**

**Subdivisions with Consolidated Allocations - Qualified Subdivisions Only**

| State ID | Qualifying Subdivision                    | Consolidated State Allocation |
|----------|---|-------------------------------|
| OH873    | Jefferson Township, Williams County, Ohio | 0.0002200224%                 |
| OH874    | Jefferson Village, Ohio                   | 0.0039566613%                 |
| OH875    | Jeffersonville Village, Ohio              | 0.0000112344%                 |
| OH876    | Jenera Village, Ohio                      | 0.0001194701%                 |
| OH877    | Jennings Township, Ohio                   | 0.0002731862%                 |
| OH878    | Jerome Township, Ohio                     | 0.0044044550%                 |
| OH879    | Jeromesville Village, Ohio                | 0.0003085668%                 |
| OH880    | Jerry City Village, Ohio                  | 0.0003417298%                 |
| OH881    | Jersey Township, Ohio                     | 0.0017699883%                 |
| OH882    | Jerusalem Township, Ohio                  | 0.0021563480%                 |
| OH883    | Jerusalem Village, Ohio                   | 0.0000311703%                 |
| OH884    | Jewett Village, Ohio                      | 0.0001813051%                 |
| OH885    | Johnson Township, Ohio                    | 0.0002326265%                 |
| OH886    | Johnston Township, Ohio                   | 0.0002216522%                 |
| OH887    | Johnstown Village, Ohio                   | 0.0092206199%                 |
| OH888    | Junction City Village, Ohio               | 0.0017212480%                 |
| OH889    | Kalida Village, Ohio                      | 0.0022682733%                 |
| OH890    | Kelleys Island Village, Ohio              | 0.0028777715%                 |
| OH891    | Kent City, Ohio                           | 0.0513285414%                 |
| OH892    | Kenton City, Ohio                         | 0.0306658035%                 |
| OH893    | Kettering City, Ohio                      | 0.3384195127%                 |
| OH894    | Kettlersville Village, Ohio               | 0.0000266218%                 |
| OH895    | Killbuck Township, Ohio                   | 0.0002093931%                 |
| OH896    | Killbuck Village, Ohio                    | 0.0010702314%                 |
| OH897    | Kingston Township, Ohio                   | 0.0000164977%                 |
| OH898    | Kingston Village, Ohio                    | 0.0076824625%                 |
| OH899    | Kingsville Township, Ohio                 | 0.0011036385%                 |
| OH900    | Kinsman Township, Ohio                    | 0.0020801208%                 |
| OH901    | Kipton Village, Ohio                      | 0.0000973918%                 |
| OH902    | Kirby Village, Ohio                       | 0.0000472254%                 |
| OH903    | Kirkersville Village, Ohio                | 0.0005560173%                 |
| OH904    | Kirkwood Township, Ohio                   | 0.0000140607%                 |
| OH905    | Kirtland City, Ohio                       | 0.0223930205%                 |
| OH906    | Kirtland Hills Village, Ohio              | 0.0096850050%                 |
| OH907    | Knox County, Ohio                         | 0.3115395206%                 |
| OH908    | Knox Township, Columbiana County, Ohio    | 0.0005191487%                 |
| OH909    | Knox Township, Guernsey County, Ohio      | 0.0002039685%                 |
| OH910    | Knox Township, Jefferson County, Ohio     | 0.0010041070%                 |
| OH911    | Knox Township, Vinton County, Ohio        | 0.0001170406%                 |
| OH912    | La Grange Township, Ohio                  | 0.0042170664%                 |
| OH913    | La Rue Village, Ohio                      | 0.0006694539%                 |
| OH914    | Lafayette Township, Ohio                  | 0.0073805047%                 |
| OH915    | Lafayette Village, Ohio                   | 0.0000886329%                 |
| OH916    | Lagrange Village, Ohio                    | 0.0054247251%                 |
| OH917    | Lake County, Ohio                         | 1.2794251773%                 |
| OH918    | Lake Township, Stark County, Ohio         | 0.0367336076%                 |
| OH919    | Lake Township, Wood County, Ohio          | 0.0141058613%                 |

**Allocations are subject to change pursuant to a State-Subdivision Agreement, Allocation Statute, Statutory Trust, or voluntary redistribution.**

**Subdivisions with Consolidated Allocations - Qualified Subdivisions Only**

| State ID | Qualifying Subdivision                     | Consolidated State Allocation |
|----------|--|-------------------------------|
| OH920    | Lakeline Village, Ohio                     | 0.0000947652%                 |
| OH921    | Lakemore Village, Ohio                     | 0.0083562888%                 |
| OH922    | Lakeview Village, Ohio                     | 0.0008279569%                 |
| OH923    | Lakewood City, Ohio                        | 0.1008106545%                 |
| OH924    | Lancaster City, Ohio                       | 0.1565040398%                 |
| OH925    | Latty Township, Ohio                       | 0.0000877108%                 |
| OH926    | Latty Village, Ohio                        | 0.0000219277%                 |
| OH927    | Laura Village, Ohio                        | 0.0001135686%                 |
| OH928    | Laurel Township, Ohio                      | 0.0001089904%                 |
| OH929    | Laurelville Village, Ohio                  | 0.0007183460%                 |
| OH930    | Lawrence County, Ohio                      | 0.5322395718%                 |
| OH931    | Lawrence Township, Lawrence County, Ohio   | 0.0093186258%                 |
| OH932    | Lawrence Township, Stark County, Ohio      | 0.0140521883%                 |
| OH933    | Lawrence Township, Tuscarawas County, Ohio | 0.0052322595%                 |
| OH934    | Lawrence Township, Washington County, Ohio | 0.0000334215%                 |
| OH935    | Lebanon City, Ohio                         | 0.0873597515%                 |
| OH936    | Lebanon Township, Ohio                     | 0.0004736376%                 |
| OH937    | Lee Township, Athens County, Ohio          | 0.0005836255%                 |
| OH938    | Lee Township, Carroll County, Ohio         | 0.0000980404%                 |
| OH939    | Lee Township, Monroe County, Ohio          | 0.0000872768%                 |
| OH940    | Leesburg Township, Ohio                    | 0.0001989692%                 |
| OH941    | Leesburg Village, Ohio                     | 0.0054882077%                 |
| OH942    | Leesville Village, Ohio                    | 0.0000217868%                 |
| OH943    | Leetonia Village, Ohio                     | 0.0074544436%                 |
| OH944    | Leipsic Village, Ohio                      | 0.0030629968%                 |
| OH945    | Lemon Township, Ohio                       | 0.0041524079%                 |
| OH946    | Lenox Township, Ohio                       | 0.0002582984%                 |
| OH947    | Leroy Township, Ohio                       | 0.0053731877%                 |
| OH948    | Letart Township, Ohio                      | 0.0005413001%                 |
| OH949    | Lewis Township, Ohio                       | 0.0039998104%                 |
| OH950    | Lewisburg Village, Ohio                    | 0.0132254277%                 |
| OH951    | Lewisville Village, Ohio                   | 0.0001745536%                 |
| OH952    | Lexington Township, Ohio                   | 0.0014349065%                 |
| OH953    | Lexington Village, Ohio                    | 0.0093220146%                 |
| OH954    | Liberty Center Village, Ohio               | 0.0002842517%                 |
| OH955    | Liberty Township, Adams County, Ohio       | 0.0005534059%                 |
| OH956    | Liberty Township, Butler County, Ohio      | 0.1149425287%                 |
| OH957    | Liberty Township, Clinton County, Ohio     | 0.0016058699%                 |
| OH958    | Liberty Township, Crawford County, Ohio    | 0.0001413900%                 |
| OH959    | Liberty Township, Darke County, Ohio       | 0.0010825959%                 |
| OH960    | Liberty Township, Delaware County, Ohio    | 0.0646792482%                 |
| OH961    | Liberty Township, Guernsey County, Ohio    | 0.0001631748%                 |

**Allocations are subject to change pursuant to a State-Subdivision Agreement, Allocation Statute, Statutory Trust, or voluntary redistribution.** FINAL AGREEMENT  
3.25.22

**Subdivisions with Consolidated Allocations - Qualified Subdivisions Only**

| State ID | Qualifying Subdivision                      | Consolidated State Allocation |
|----------|---|-------------------------------|
| OH962    | Liberty Township, Hancock County, Ohio      | 0.0013703927%                 |
| OH963    | Liberty Township, Hardin County, Ohio       | 0.0010773571%                 |
| OH964    | Liberty Township, Henry County, Ohio        | 0.0006632539%                 |
| OH965    | Liberty Township, Highland County, Ohio     | 0.0016487208%                 |
| OH966    | Liberty Township, Jackson County, Ohio      | 0.0018785750%                 |
| OH967    | Liberty Township, Knox County, Ohio         | 0.0003803498%                 |
| OH968    | Liberty Township, Licking County, Ohio      | 0.0000926695%                 |
| OH969    | Liberty Township, Logan County, Ohio        | 0.0003591138%                 |
| OH970    | Liberty Township, Mercer County, Ohio       | 0.0002526633%                 |
| OH971    | Liberty Township, Putnam County, Ohio       | 0.0002235160%                 |
| OH972    | Liberty Township, Seneca County, Ohio       | 0.0003409218%                 |
| OH973    | Liberty Township, Trumbull County, Ohio     | 0.0688997396%                 |
| OH974    | Liberty Township, Union County, Ohio        | 0.0017726349%                 |
| OH975    | Liberty Township, Wood County, Ohio         | 0.0002142817%                 |
| OH976    | Lick Township, Ohio                         | 0.0000552522%                 |
| OH977    | Licking County, Ohio                        | 0.7119059883%                 |
| OH978    | Licking Township, Licking County, Ohio      | 0.0031507646%                 |
| OH979    | Licking Township, Muskingum County, Ohio    | 0.0012839582%                 |
| OH980    | Lima City, Ohio                             | 0.1727455397%                 |
| OH981    | Limaville Village, Ohio                     | 0.0003869608%                 |
| OH982    | Lincoln Heights Village, Ohio               | 0.0083419326%                 |
| OH983    | Lincoln Township, Ohio                      | 0.0001771237%                 |
| OH984    | Lindsey Village, Ohio                       | 0.0006510581%                 |
| OH985    | Linndale Village, Ohio                      | 0.0028091858%                 |
| OH986    | Lisbon Village, Ohio                        | 0.0009584285%                 |
| OH987    | Litchfield Township, Ohio                   | 0.0019838797%                 |
| OH988    | Lithopolis Village, Ohio                    | 0.0014069809%                 |
| OH989    | Liverpool Township, Columbiana County, Ohio | 0.0053112911%                 |
| OH990    | Liverpool Township, Medina County, Ohio     | 0.0054202427%                 |
| OH991    | Lockbourne Village, Ohio                    | 0.0000076368%                 |
| OH992    | Lockington Village, Ohio                    | 0.0000443696%                 |
| OH993    | Lockland Village, Ohio                      | 0.0146296956%                 |
| OH994    | Lodi Township, Ohio                         | 0.0003856097%                 |
| OH995    | Lodi Village, Ohio                          | 0.0068845348%                 |
| OH996    | Logan City, Ohio                            | 0.0081742815%                 |
| OH997    | Logan County, Ohio                          | 0.2671308245%                 |
| OH998    | Logan Township, Ohio                        | 0.0001602471%                 |
| OH999    | London City, Ohio                           | 0.0432082694%                 |
| OH1000   | Londonderry Township, Ohio                  | 0.0001223811%                 |
| OH1001   | Lorain City, Ohio                           | 0.2833225817%                 |
| OH1002   | Lorain County, Ohio                         | 1.3357776870%                 |
| OH1003   | Lordstown Village, Ohio                     | 0.0208012082%                 |

**Allocations are subject to change pursuant to a State-Subdivision Agreement, Allocation Statute, Statutory Trust, or voluntary redistribution.**

**Subdivisions with Consolidated Allocations - Qualified Subdivisions Only**

| <b>State ID</b> | <b>Qualifying Subdivision</b>              | <b>Consolidated State Allocation</b> |
|-----------------|--|--------------------------------------|
| OH1004          | Lore City Village, Ohio                    | 0.0001903706%                        |
| OH1005          | Lostcreek Township, Ohio                   | 0.0008063368%                        |
| OH1006          | Loudon Township, Carroll County, Ohio      | 0.0003703748%                        |
| OH1007          | Loudon Township, Seneca County, Ohio       | 0.0000802169%                        |
| OH1008          | Loudonville Village, Ohio                  | 0.0063961356%                        |
| OH1009          | Louisville City, Ohio                      | 0.0170110645%                        |
| OH1010          | Loveland City, Ohio                        | 0.0476149868%                        |
| OH1011          | Lowell Village, Ohio                       | 0.0000835538%                        |
| OH1012          | Lowellville Village, Ohio                  | 0.0039921417%                        |
| OH1013          | Lower Salem Village, Ohio                  | 0.0000220891%                        |
| OH1014          | Lucas County, Ohio                         | 3.1972089435%                        |
| OH1015          | Lucas Village, Ohio                        | 0.0007671706%                        |
| OH1016          | Luckey Village, Ohio                       | 0.0005693772%                        |
| OH1017          | Ludlow Falls Village, Ohio                 | 0.0002558525%                        |
| OH1018          | Ludlow Township, Ohio                      | 0.0000501323%                        |
| OH1019          | Lykens Township, Ohio                      | 0.0000217523%                        |
| OH1020          | Lynchburg Village, Ohio                    | 0.0028908592%                        |
| OH1021          | Lyndhurst City, Ohio                       | 0.0338761729%                        |
| OH1022          | Lynn Township, Ohio                        | 0.0000111068%                        |
| OH1023          | Lyons Village, Ohio                        | 0.0001442518%                        |
| OH1024          | Macedonia City, Ohio                       | 0.0527014847%                        |
| OH1025          | Macksburg Village, Ohio                    | 0.0000477742%                        |
| OH1026          | Mad River Township, Champaign County, Ohio | 0.0003806616%                        |
| OH1027          | Mad River Township, Clark County, Ohio     | 0.0132962505%                        |
| OH1028          | Madeira City, Ohio                         | 0.0133187012%                        |
| OH1029          | Madison County, Ohio                       | 0.2562654482%                        |
| OH1030          | Madison Township, Butler County, Ohio      | 0.0065436778%                        |
| OH1031          | Madison Township, Clark County, Ohio       | 0.0028035083%                        |
| OH1032          | Madison Township, Columbiana County, Ohio  | 0.0001863611%                        |
| OH1033          | Madison Township, Fayette County, Ohio     | 0.0003651188%                        |
| OH1034          | Madison Township, Franklin County, Ohio    | 0.0648596631%                        |
| OH1035          | Madison Township, Guernsey County, Ohio    | 0.0001087832%                        |
| OH1036          | Madison Township, Hancock County, Ohio     | 0.0001546084%                        |
| OH1037          | Madison Township, Highland County, Ohio    | 0.0000451704%                        |
| OH1038          | Madison Township, Lake County, Ohio        | 0.0185550292%                        |
| OH1039          | Madison Township, Licking County, Ohio     | 0.0016124501%                        |
| OH1040          | Madison Township, Muskingum County, Ohio   | 0.0000200618%                        |
| OH1041          | Madison Township, Pickaway County, Ohio    | 0.0005781272%                        |

**Allocations are subject to change pursuant to a State-Subdivision Agreement, Allocation Statute, Statutory Trust, or voluntary redistribution.**

**Subdivisions with Consolidated Allocations - Qualified Subdivisions Only**

| <b>State ID</b> | <b>Qualifying Subdivision</b>            | <b>Consolidated State Allocation</b> |
|-----------------|--|--------------------------------------|
| OH1042          | Madison Township, Richland County, Ohio  | 0.0162443911%                        |
| OH1043          | Madison Township, Sandusky County, Ohio  | 0.0010398844%                        |
| OH1044          | Madison Township, Scioto County, Ohio    | 0.0090415557%                        |
| OH1045          | Madison Township, Williams County, Ohio  | 0.0001650168%                        |
| OH1046          | Madison Village, Ohio                    | 0.0069557668%                        |
| OH1047          | Magnetic Springs Village, Ohio           | 0.0003286007%                        |
| OH1048          | Magnolia Village, Ohio                   | 0.0039121470%                        |
| OH1049          | Mahoning County, Ohio                    | 1.6000258367%                        |
| OH1050          | Maineville Village, Ohio                 | 0.0020362222%                        |
| OH1051          | Malaga Township, Ohio                    | 0.0000561065%                        |
| OH1052          | Malinta Village, Ohio                    | 0.0000609111%                        |
| OH1053          | Malta Village, Ohio                      | 0.0001392397%                        |
| OH1054          | Malvern Village, Ohio                    | 0.0005882424%                        |
| OH1055          | Manchester Township, Ohio                | 0.0013966912%                        |
| OH1056          | Manchester Village, Ohio                 | 0.0025562084%                        |
| OH1057          | Mansfield City, Ohio                     | 0.2140405926%                        |
| OH1058          | Mantua Township, Ohio                    | 0.0000649985%                        |
| OH1059          | Mantua Village, Ohio                     | 0.0015884020%                        |
| OH1060          | Maple Heights City, Ohio                 | 0.0395380059%                        |
| OH1061          | Marble Cliff Village, Ohio               | 0.0004658471%                        |
| OH1062          | Marblehead Village, Ohio                 | 0.0019235388%                        |
| OH1063          | Marengo Village, Ohio                    | 0.0002597814%                        |
| OH1064          | Margaretta Township, Ohio                | 0.0078229674%                        |
| OH1065          | Mariemont Village, Ohio                  | 0.0153812210%                        |
| OH1066          | Marietta City, Ohio                      | 0.0852917164%                        |
| OH1067          | Marietta Township, Ohio                  | 0.0002088845%                        |
| OH1068          | Marion City, Ohio                        | 0.2496505326%                        |
| OH1069          | Marion County, Ohio                      | 0.3374233828%                        |
| OH1070          | Marion Township, Allen County, Ohio      | 0.0001840837%                        |
| OH1071          | Marion Township, Clinton County, Ohio    | 0.0020965523%                        |
| OH1072          | Marion Township, Fayette County, Ohio    | 0.0007695582%                        |
| OH1073          | Marion Township, Hardin County, Ohio     | 0.0006108726%                        |
| OH1074          | Marion Township, Henry County, Ohio      | 0.0000947506%                        |
| OH1075          | Marion Township, Hocking County, Ohio    | 0.0001634856%                        |
| OH1076          | Marion Township, Marion County, Ohio     | 0.0526451142%                        |
| OH1077          | Marion Township, Mercer County, Ohio     | 0.0015069562%                        |
| OH1078          | Marion Township, Pike County, Ohio       | 0.0001943597%                        |
| OH1079          | Mark Township, Ohio                      | 0.0001324155%                        |
| OH1080          | Marlboro Township, Delaware County, Ohio | 0.0001979724%                        |
| OH1081          | Marlboro Township, Stark County, Ohio    | 0.0048193068%                        |
| OH1082          | Marseilles Township, Ohio                | 0.0000067465%                        |
| OH1083          | Marseilles Village, Ohio                 | 0.0000067465%                        |
| OH1084          | Marshall Township, Ohio                  | 0.0006323861%                        |
| OH1085          | Marshallville Village, Ohio              | 0.0004600557%                        |

**Allocations are subject to change pursuant to a State-Subdivision Agreement, Allocation Statute, Statutory Trust, or voluntary redistribution.**

**Subdivisions with Consolidated Allocations - Qualified Subdivisions Only**

| <b>State ID</b> | <b>Qualifying Subdivision</b>           | <b>Consolidated State Allocation</b> |
|-----------------|---|--------------------------------------|
| OH1086          | Martins Ferry City, Ohio                | 0.0347299689%                        |
| OH1087          | Martinsburg Village, Ohio               | 0.0000165369%                        |
| OH1088          | Martinsville Village, Ohio              | 0.0006022012%                        |
| OH1089          | Mary Ann Township, Ohio                 | 0.0009452294%                        |
| OH1090          | Marysville City, Ohio                   | 0.0386422342%                        |
| OH1091          | Mason City, Ohio                        | 0.1510527828%                        |
| OH1092          | Mason Township, Ohio                    | 0.0000347710%                        |
| OH1093          | Massie Township, Ohio                   | 0.0001279911%                        |
| OH1094          | Massillon City, Ohio                    | 0.1194930798%                        |
| OH1095          | Matamoras Village, Ohio                 | 0.0003175044%                        |
| OH1096          | Maumee City, Ohio                       | 0.0830057490%                        |
| OH1097          | Mayfield Heights City, Ohio             | 0.0460098010%                        |
| OH1098          | Mayfield Village, Ohio                  | 0.0222206201%                        |
| OH1099          | McArthur Village, Ohio                  | 0.0034201873%                        |
| OH1100          | McClure Village, Ohio                   | 0.0000744469%                        |
| OH1101          | McComb Village, Ohio                    | 0.0019536880%                        |
| OH1102          | McConnelsville Village, Ohio            | 0.0038344466%                        |
| OH1103          | McDonald Township, Ohio                 | 0.0004331642%                        |
| OH1104          | McDonald Village, Ohio                  | 0.0085762358%                        |
| OH1105          | McGuffey Village, Ohio                  | 0.0000111068%                        |
| OH1106          | McKean Township, Ohio                   | 0.0016773188%                        |
| OH1107          | McLean Township, Ohio                   | 0.0000088739%                        |
| OH1108          | Mead Township, Ohio                     | 0.0016310431%                        |
| OH1109          | Mecca Township, Ohio                    | 0.0015686157%                        |
| OH1110          | Mechanicsburg Village, Ohio             | 0.0059742716%                        |
| OH1111          | Medina City, Ohio                       | 0.0850942672%                        |
| OH1112          | Medina County, Ohio                     | 0.7825696764%                        |
| OH1113          | Medina Township, Ohio                   | 0.0180792844%                        |
| OH1114          | Meigs County, Ohio                      | 0.1986571471%                        |
| OH1115          | Meigs Township, Ohio                    | 0.0019764498%                        |
| OH1116          | Meigsville Township, Ohio               | 0.0000749752%                        |
| OH1117          | Melrose Village, Ohio                   | 0.0001123652%                        |
| OH1118          | Mendon Village, Ohio                    | 0.0000902369%                        |
| OH1119          | Mentor City, Ohio                       | 0.2495262895%                        |
| OH1120          | Mentor-On-The-Lake City, Ohio           | 0.0195974466%                        |
| OH1121          | Mercer County, Ohio                     | 0.1655486085%                        |
| OH1122          | Mesopotamia Township, Ohio              | 0.0029496795%                        |
| OH1123          | Metamora Village, Ohio                  | 0.0001589872%                        |
| OH1124          | Meyers Lake Village, Ohio               | 0.0015027860%                        |
| OH1125          | Miami County, Ohio                      | 0.5778482109%                        |
| OH1126          | Miami Township, Clermont County, Ohio   | 0.2187745945%                        |
| OH1127          | Miami Township, Greene County, Ohio     | 0.0056649739%                        |
| OH1128          | Miami Township, Hamilton County, Ohio   | 0.0222368033%                        |
| OH1129          | Miami Township, Logan County, Ohio      | 0.0002394092%                        |
| OH1130          | Miami Township, Montgomery County, Ohio | 0.1354683508%                        |
| OH1131          | Miamisburg City, Ohio                   | 0.1660413479%                        |



**Allocations are subject to change pursuant to a State-Subdivision Agreement, Allocation Statute, Statutory Trust, or voluntary redistribution.**

**Subdivisions with Consolidated Allocations - Qualified Subdivisions Only**

| <b>State ID</b> | <b>Qualifying Subdivision</b>               | <b>Consolidated State Allocation</b> |
|-----------------|---|--------------------------------------|
| OH1132          | Middle Point Village, Ohio                  | 0.0010159860%                        |
| OH1133          | Middleburg Heights City, Ohio               | 0.0377244809%                        |
| OH1134          | Middlebury Township, Ohio                   | 0.0002811281%                        |
| OH1135          | Middlefield Village, Ohio                   | 0.0110639374%                        |
| OH1136          | Middleport Village, Ohio                    | 0.0066985891%                        |
| OH1137          | Middleton Township, Columbiana County, Ohio | 0.0013311506%                        |
| OH1138          | Middleton Township, Wood County, Ohio       | 0.0032264709%                        |
| OH1139          | Middletown City, Ohio                       | 0.5826547123%                        |
| OH1140          | Midland Village, Ohio                       | 0.0000223037%                        |
| OH1141          | Midvale Village, Ohio                       | 0.0004926798%                        |
| OH1142          | Midway Village, Ohio                        | 0.0006778443%                        |
| OH1143          | Mifflin Township, Ashland County, Ohio      | 0.0003416231%                        |
| OH1144          | Mifflin Township, Franklin County, Ohio     | 0.0915733216%                        |
| OH1145          | Mifflin Township, Pike County, Ohio         | 0.0001267563%                        |
| OH1146          | Mifflin Township, Richland County, Ohio     | 0.0080552911%                        |
| OH1147          | Mifflin Township, Wyandot County, Ohio      | 0.0001214367%                        |
| OH1148          | Mifflin Village, Ohio                       | 0.0001545438%                        |
| OH1149          | Milan Township, Ohio                        | 0.0020258680%                        |
| OH1150          | Milan Village, Ohio                         | 0.0040820332%                        |
| OH1151          | Milford Center Village, Ohio                | 0.0000633084%                        |
| OH1152          | Milford City, Ohio                          | 0.0751522099%                        |
| OH1153          | Milford Township, Butler County, Ohio       | 0.0015672512%                        |
| OH1154          | Milford Township, Defiance County, Ohio     | 0.0002979348%                        |
| OH1155          | Mill Creek Township, Coshocton County, Ohio | 0.0000229613%                        |
| OH1156          | Mill Creek Township, Williams County, Ohio  | 0.0000628635%                        |
| OH1157          | Mill Township, Ohio                         | 0.0121593375%                        |
| OH1158          | Millbury Village, Ohio                      | 0.0009905091%                        |
| OH1159          | Millcreek Township, Ohio                    | 0.0000180881%                        |
| OH1160          | Milledgeville Village, Ohio                 | 0.0000257235%                        |
| OH1161          | Miller City Village, Ohio                   | 0.0000248351%                        |
| OH1162          | Miller Township, Ohio                       | 0.0008599212%                        |
| OH1163          | Millersburg Village, Ohio                   | 0.0018263731%                        |
| OH1164          | Millersport Village, Ohio                   | 0.0058664571%                        |
| OH1165          | Millville Village, Ohio                     | 0.0076100550%                        |
| OH1166          | Millwood Township, Ohio                     | 0.0000543916%                        |
| OH1167          | Milton Center Village, Ohio                 | 0.0000061223%                        |
| OH1168          | Milton Township, Ashland County, Ohio       | 0.0000162678%                        |
| OH1169          | Milton Township, Mahoning County, Ohio      | 0.0048642711%                        |
| OH1170          | Miltonsburg Village, Ohio                   | 0.0000172975%                        |

**Allocations are subject to change pursuant to a State-Subdivision Agreement, Allocation Statute, Statutory Trust, or voluntary redistribution.**

**Subdivisions with Consolidated Allocations - Qualified Subdivisions Only**

| <b>State ID</b> | <b>Qualifying Subdivision</b>            | <b>Consolidated State Allocation</b> |
|-----------------|--|--------------------------------------|
| OH1171          | Mineral City Village, Ohio               | 0.0026506173%                        |
| OH1172          | Minerva Park Village, Ohio               | 0.0030776456%                        |
| OH1173          | Minerva Village, Ohio                    | 0.0118214870%                        |
| OH1174          | Mingo Junction Village, Ohio             | 0.0074909571%                        |
| OH1175          | Minster Village, Ohio                    | 0.0056442578%                        |
| OH1176          | Mississinawa Township, Ohio              | 0.0003444623%                        |
| OH1177          | Mogadore Village, Ohio                   | 0.0107618198%                        |
| OH1178          | Monclova Township, Ohio                  | 0.0108181339%                        |
| OH1179          | Monday Creek Township, Ohio              | 0.0000430312%                        |
| OH1180          | Monroe City, Ohio                        | 0.1198391105%                        |
| OH1181          | Monroe County, Ohio                      | 0.0768222745%                        |
| OH1182          | Monroe Township, Adams County, Ohio      | 0.0016865705%                        |
| OH1183          | Monroe Township, Allen County, Ohio      | 0.0002727166%                        |
| OH1184          | Monroe Township, Carroll County, Ohio    | 0.0010130841%                        |
| OH1185          | Monroe Township, Clermont County, Ohio   | 0.0034821896%                        |
| OH1186          | Monroe Township, Darke County, Ohio      | 0.0006151113%                        |
| OH1187          | Monroe Township, Guernsey County, Ohio   | 0.0001903706%                        |
| OH1188          | Monroe Township, Harrison County, Ohio   | 0.0003530677%                        |
| OH1189          | Monroe Township, Knox County, Ohio       | 0.0021828768%                        |
| OH1190          | Monroe Township, Licking County, Ohio    | 0.0160503654%                        |
| OH1191          | Monroe Township, Logan County, Ohio      | 0.0001895323%                        |
| OH1192          | Monroe Township, Muskingum County, Ohio  | 0.0001203711%                        |
| OH1193          | Monroe Township, Perry County, Ohio      | 0.0000753046%                        |
| OH1194          | Monroe Township, Pickaway County, Ohio   | 0.0003740823%                        |
| OH1195          | Monroe Township, Preble County, Ohio     | 0.0020296448%                        |
| OH1196          | Monroe Township, Putnam County, Ohio     | 0.0007698884%                        |
| OH1197          | Monroe Township, Richland County, Ohio   | 0.0011596765%                        |
| OH1198          | Monroeville Village, Ohio                | 0.0057515643%                        |
| OH1199          | Monterey Township, Ohio                  | 0.0001158972%                        |
| OH1200          | Montezuma Village, Ohio                  | 0.0003248528%                        |
| OH1201          | Montgomery City, Ohio                    | 0.0491831661%                        |
| OH1202          | Montgomery County, Ohio                  | 5.1644746001%                        |
| OH1203          | Montgomery Township, Marion County, Ohio | 0.0007252418%                        |
| OH1204          | Montgomery Township, Wood County, Ohio   | 0.0011448768%                        |
| OH1205          | Montpelier Village, Ohio                 | 0.0054141221%                        |
| OH1206          | Montville Township, Geauga County, Ohio  | 0.0005742528%                        |
| OH1207          | Montville Township, Medina County, Ohio  | 0.0202875314%                        |

**Allocations are subject to change pursuant to a State-Subdivision Agreement, Allocation Statute, Statutory Trust, or voluntary redistribution.**

**Subdivisions with Consolidated Allocations - Qualified Subdivisions Only**

| <b>State ID</b> | <b>Qualifying Subdivision</b>           | <b>Consolidated State Allocation</b> |
|-----------------|---|--------------------------------------|
| OH1208          | Moorefield Township, Ohio               | 0.0090773788%                        |
| OH1209          | Moraine City, Ohio                      | 0.0890573422%                        |
| OH1210          | Moreland Hills Village, Ohio            | 0.0034611065%                        |
| OH1211          | Morgan County, Ohio                     | 0.0873568346%                        |
| OH1212          | Morgan Township, Ashtabula County, Ohio | 0.0013032327%                        |
| OH1213          | Morgan Township, Butler County, Ohio    | 0.0060266465%                        |
| OH1214          | Morgan Township, Gallia County, Ohio    | 0.0004498495%                        |
| OH1215          | Morgan Township, Knox County, Ohio      | 0.0013394926%                        |
| OH1216          | Morgan Township, Scioto County, Ohio    | 0.0014216283%                        |
| OH1217          | Morrall Village, Ohio                   | 0.0008926053%                        |
| OH1218          | Morris Township, Ohio                   | 0.0000330739%                        |
| OH1219          | Morristown Village, Ohio                | 0.0004780643%                        |
| OH1220          | Morrow County, Ohio                     | 0.2192732037%                        |
| OH1221          | Morrow Village, Ohio                    | 0.0015475289%                        |
| OH1222          | Moscow Village, Ohio                    | 0.0010343137%                        |
| OH1223          | Moulton Township, Ohio                  | 0.0002403706%                        |
| OH1224          | Mount Blanchard Village, Ohio           | 0.0000632489%                        |
| OH1225          | Mount Cory Village, Ohio                | 0.0001194701%                        |
| OH1226          | Mount Eaton Village, Ohio               | 0.0003286112%                        |
| OH1227          | Mount Gilead Village, Ohio              | 0.0047705309%                        |
| OH1228          | Mount Healthy City, Ohio                | 0.0150472097%                        |
| OH1229          | Mount Orab Village, Ohio                | 0.0858253892%                        |
| OH1230          | Mount Pleasant Township, Ohio           | 0.0009562924%                        |
| OH1231          | Mount Pleasant Village, Ohio            | 0.0001593821%                        |
| OH1232          | Mount Sterling Village, Ohio            | 0.0092167280%                        |
| OH1233          | Mount Vernon City, Ohio                 | 0.0916146794%                        |
| OH1234          | Mount Victory Village, Ohio             | 0.0003726928%                        |
| OH1235          | Mowrystown Village, Ohio                | 0.0099826658%                        |
| OH1236          | Munroe Falls City, Ohio                 | 0.0144765234%                        |
| OH1237          | Munson Township, Ohio                   | 0.0126431327%                        |
| OH1238          | Murray City Village, Ohio               | 0.0003666041%                        |
| OH1239          | Muskingum County, Ohio                  | 0.5186890264%                        |
| OH1240          | Muskingum Township, Ohio                | 0.0034591272%                        |
| OH1241          | Mutual Village, Ohio                    | 0.0000512624%                        |
| OH1242          | Napoleon City, Ohio                     | 0.0200262083%                        |
| OH1243          | Napoleon Township, Ohio                 | 0.0008595230%                        |
| OH1244          | Nashville Village, Ohio                 | 0.0001163295%                        |
| OH1245          | Navarre Village, Ohio                   | 0.0045125337%                        |
| OH1246          | Nellie Village, Ohio                    | 0.0000766034%                        |
| OH1247          | Nelsonville City, Ohio                  | 0.0153618582%                        |
| OH1248          | Nevada Village, Ohio                    | 0.0000539719%                        |
| OH1249          | Neville Village, Ohio                   | 0.0000172386%                        |
| OH1250          | New Albany City, Ohio                   | 0.0355984449%                        |
| OH1251          | New Alexandria Village, Ohio            | 0.0001593821%                        |
| OH1252          | New Athens Village, Ohio                | 0.0001049661%                        |
| OH1253          | New Bavaria Village, Ohio               | 0.0001925555%                        |
| OH1254          | New Bloomington Village, Ohio           | 0.0006286558%                        |
| OH1255          | New Boston Village, Ohio                | 0.0217793450%                        |

**Allocations are subject to change pursuant to a State-Subdivision Agreement, Allocation Statute, Statutory Trust, or voluntary redistribution.** FINAL AGREEMENT  
3.25.22

**Subdivisions with Consolidated Allocations - Qualified Subdivisions Only**

| <u>State ID</u> | <u>Qualifying Subdivision</u>              | <u>Consolidated State Allocation</u> |
|-----------------|--|--------------------------------------|
| OH1256          | New Bremen Village, Ohio                   | 0.0076829566%                        |
| OH1257          | New Carlisle City, Ohio                    | 0.0121258538%                        |
| OH1258          | New Concord Village, Ohio                  | 0.0073426360%                        |
| OH1259          | New Franklin City, Ohio                    | 0.0293867642%                        |
| OH1260          | New Haven Township, Ohio                   | 0.0016334992%                        |
| OH1261          | New Holland Village, Ohio                  | 0.0001903085%                        |
| OH1262          | New Jasper Township, Ohio                  | 0.0016406755%                        |
| OH1263          | New Knoxville Village, Ohio                | 0.0011840478%                        |
| OH1264          | New Lebanon Village, Ohio                  | 0.0058388430%                        |
| OH1265          | New Lexington Village, Ohio                | 0.0129954223%                        |
| OH1266          | New London Township, Ohio                  | 0.0002882646%                        |
| OH1267          | New London Village, Ohio                   | 0.0030473682%                        |
| OH1268          | New Madison Village, Ohio                  | 0.0016608005%                        |
| OH1269          | New Market Township, Ohio                  | 0.0002484374%                        |
| OH1270          | New Miami Village, Ohio                    | 0.0024074272%                        |
| OH1271          | New Middletown Village, Ohio               | 0.0007615778%                        |
| OH1272          | New Paris Village, Ohio                    | 0.0016204423%                        |
| OH1273          | New Philadelphia City, Ohio                | 0.0774788253%                        |
| OH1274          | New Richmond Village, Ohio                 | 0.0330808011%                        |
| OH1275          | New Riegel Village, Ohio                   | 0.0002406507%                        |
| OH1276          | New Russia Township, Ohio                  | 0.0008375698%                        |
| OH1277          | New Straitsville Village, Ohio             | 0.0021300444%                        |
| OH1278          | New Vienna Village, Ohio                   | 0.0009144537%                        |
| OH1279          | New Washington Village, Ohio               | 0.0012290055%                        |
| OH1280          | New Waterford Village, Ohio                | 0.0048586998%                        |
| OH1281          | New Weston Village, Ohio                   | 0.0000861156%                        |
| OH1282          | Newark City, Ohio                          | 0.1777772576%                        |
| OH1283          | Newark Township, Ohio                      | 0.0018255901%                        |
| OH1284          | Newberry Township, Ohio                    | 0.0019874499%                        |
| OH1285          | Newburgh Heights Village, Ohio             | 0.0042789708%                        |
| OH1286          | Newbury Township, Ohio                     | 0.0027755552%                        |
| OH1287          | Newcomerstown Village, Ohio                | 0.0076759513%                        |
| OH1288          | Newton Falls Village, Ohio                 | 0.0365044154%                        |
| OH1289          | Newton Township, Licking County,<br>Ohio   | 0.0011027676%                        |
| OH1290          | Newton Township, Muskingum County,<br>Ohio | 0.0020262466%                        |
| OH1291          | Newton Township, Pike County, Ohio         | 0.0002281614%                        |
| OH1292          | Newton Township, Trumbull County,<br>Ohio  | 0.0026939270%                        |
| OH1293          | Newtonsville Village, Ohio                 | 0.0005516340%                        |
| OH1294          | Newtown Village, Ohio                      | 0.0057282940%                        |
| OH1295          | Ney Village, Ohio                          | 0.0000662077%                        |
| OH1296          | Nile Township, Ohio                        | 0.0052315920%                        |
| OH1297          | Niles City, Ohio                           | 0.1643806952%                        |
| OH1298          | Nimishillen Township, Ohio                 | 0.0122610291%                        |
| OH1299          | Noble County, Ohio                         | 0.0987433126%                        |
| OH1300          | Noble Township, Auglaize County, Ohio      | 0.0000089026%                        |
| OH1301          | Noble Township, Defiance County, Ohio      | 0.0003420733%                        |

**Allocations are subject to change pursuant to a State-Subdivision Agreement, Allocation Statute, Statutory Trust, or voluntary redistribution.** FINAL AGREEMENT  
3.25.22

**Subdivisions with Consolidated Allocations - Qualified Subdivisions Only**

| State ID | Qualifying Subdivision                  | Consolidated State Allocation |
|----------|---|-------------------------------|
| OH1302   | Noble Township, Noble County, Ohio      | 0.0008278915%                 |
| OH1303   | North Baltimore Village, Ohio           | 0.0034529973%                 |
| OH1304   | North Bend Village, Ohio                | 0.0025608089%                 |
| OH1305   | North Bloomfield Township, Ohio         | 0.0004132886%                 |
| OH1306   | North Canton City, Ohio                 | 0.0524878920%                 |
| OH1307   | North College Hill City, Ohio           | 0.0194144077%                 |
| OH1308   | North Fairfield Village, Ohio           | 0.0000686344%                 |
| OH1309   | North Hampton Village, Ohio             | 0.0018236413%                 |
| OH1310   | North Kingsville Village, Ohio          | 0.0058586766%                 |
| OH1311   | North Lewisburg Village, Ohio           | 0.0040569220%                 |
| OH1312   | North Olmsted City, Ohio                | 0.0399884238%                 |
| OH1313   | North Perry Village, Ohio               | 0.0021416939%                 |
| OH1314   | North Randall Village, Ohio             | 0.0010272691%                 |
| OH1315   | North Ridgeville City, Ohio             | 0.1099748579%                 |
| OH1316   | North Robinson Village, Ohio            | 0.0000652569%                 |
| OH1317   | North Royalton City, Ohio               | 0.0490362937%                 |
| OH1318   | North Star Village, Ohio                | 0.0006041028%                 |
| OH1319   | North Township, Ohio                    | 0.0006202542%                 |
| OH1320   | Northfield Center Township, Ohio        | 0.0055419447%                 |
| OH1321   | Northfield Village, Ohio                | 0.0204907382%                 |
| OH1322   | Northwest Township, Ohio                | 0.0003378915%                 |
| OH1323   | Northwood City, Ohio                    | 0.0154037964%                 |
| OH1324   | Norton City, Ohio                       | 0.0374368018%                 |
| OH1325   | Norwalk City, Ohio                      | 0.0671930963%                 |
| OH1326   | Norwalk Township, Ohio                  | 0.0009746088%                 |
| OH1327   | Norwich Township, Franklin County, Ohio | 0.0881825657%                 |
| OH1328   | Norwich Township, Huron County, Ohio    | 0.0005490754%                 |
| OH1329   | Norwich Village, Ohio                   | 0.0000776491%                 |
| OH1330   | Norwood City, Ohio                      | 0.1133550899%                 |
| OH1331   | Nottingham Township, Ohio               | 0.0002290169%                 |
| OH1332   | Oak Harbor Village, Ohio                | 0.0043210926%                 |
| OH1333   | Oak Hill Village, Ohio                  | 0.0009945397%                 |
| OH1334   | Oakwood City, Ohio                      | 0.0665292396%                 |
| OH1335   | Oakwood Village, Cuyahoga County, Ohio  | 0.0160412015%                 |
| OH1336   | Oakwood Village, Paulding County, Ohio  | 0.0006103209%                 |
| OH1337   | Oberlin City, Ohio                      | 0.0523286319%                 |
| OH1338   | Obetz Village, Ohio                     | 0.0012677151%                 |
| OH1339   | Octa Village, Ohio                      | 0.0000132032%                 |
| OH1340   | Ohio City Village, Ohio                 | 0.0013381279%                 |
| OH1341   | Ohio Township, Clermont County, Ohio    | 0.0024995915%                 |
| OH1342   | Ohio Township, Monroe County, Ohio      | 0.0002805325%                 |
| OH1343   | Old Washington Village, Ohio            | 0.0016589439%                 |
| OH1344   | Olive Township, Meigs County, Ohio      | 0.0005413001%                 |
| OH1345   | Olive Township, Noble County, Ohio      | 0.0002069729%                 |
| OH1346   | Olmsted Falls City, Ohio                | 0.0116318466%                 |
| OH1347   | Olmsted Township, Ohio                  | 0.0148163807%                 |

**Allocations are subject to change pursuant to a State-Subdivision Agreement, Allocation Statute, Statutory Trust, or voluntary redistribution.**

**Subdivisions with Consolidated Allocations - Qualified Subdivisions Only**

| <b>State ID</b> | <b>Qualifying Subdivision</b>            | <b>Consolidated State Allocation</b> |
|-----------------|--|--------------------------------------|
| OH1348          | Ontario City, Ohio                       | 0.0192773910%                        |
| OH1349          | Orange Township, Ashland County, Ohio    | 0.0004880329%                        |
| OH1350          | Orange Township, Carroll County, Ohio    | 0.0003703748%                        |
| OH1351          | Orange Township, Delaware County, Ohio   | 0.0531556020%                        |
| OH1352          | Orange Township, Meigs County, Ohio      | 0.0003383126%                        |
| OH1353          | Orange Township, Shelby County, Ohio     | 0.0011891054%                        |
| OH1354          | Orange Village, Ohio                     | 0.0100237754%                        |
| OH1355          | Orangeville Village, Ohio                | 0.0005285553%                        |
| OH1356          | Oregon City, Ohio                        | 0.0936692081%                        |
| OH1357          | Orrville City, Ohio                      | 0.0089614214%                        |
| OH1358          | Orwell Township, Ohio                    | 0.0004813742%                        |
| OH1359          | Orwell Village, Ohio                     | 0.0054712290%                        |
| OH1360          | Osgood Village, Ohio                     | 0.0000984178%                        |
| OH1361          | Osnaburg Township, Ohio                  | 0.0017515756%                        |
| OH1362          | Ostrander Village, Ohio                  | 0.0001237328%                        |
| OH1363          | Ottawa County, Ohio                      | 0.2393019717%                        |
| OH1364          | Ottawa Hills Village, Ohio               | 0.0134021121%                        |
| OH1365          | Ottawa Village, Ohio                     | 0.0047352274%                        |
| OH1366          | Ottoville Village, Ohio                  | 0.0010927448%                        |
| OH1367          | Otway Village, Ohio                      | 0.0001137303%                        |
| OH1368          | Owensville Village, Ohio                 | 0.0008791667%                        |
| OH1369          | Oxford City, Ohio                        | 0.0794612533%                        |
| OH1370          | Oxford Township, Butler County, Ohio     | 0.1101599888%                        |
| OH1371          | Oxford Township, Coshocton County, Ohio  | 0.0002143057%                        |
| OH1372          | Oxford Township, Guernsey County, Ohio   | 0.0001223811%                        |
| OH1373          | Oxford Township, Tuscarawas County, Ohio | 0.0000788288%                        |
| OH1374          | Painesville City, Ohio                   | 0.0828627046%                        |
| OH1375          | Painesville Township, Ohio               | 0.0334236916%                        |
| OH1376          | Paint Township, Fayette County, Ohio     | 0.0000280861%                        |
| OH1377          | Paint Township, Highland County, Ohio    | 0.0002710226%                        |
| OH1378          | Paint Township, Holmes County, Ohio      | 0.0004187862%                        |
| OH1379          | Paint Township, Madison County, Ohio     | 0.0000155425%                        |
| OH1380          | Paint Township, Ross County, Ohio        | 0.0003836542%                        |
| OH1381          | Paint Township, Wayne County, Ohio       | 0.0001894347%                        |
| OH1382          | Palestine Village, Ohio                  | 0.0005121741%                        |
| OH1383          | Palmer Township, Ohio                    | 0.0000584877%                        |
| OH1384          | Palmyra Township, Ohio                   | 0.0008124819%                        |
| OH1385          | Pandora Village, Ohio                    | 0.0009188990%                        |
| OH1386          | Paris Township, Portage County, Ohio     | 0.0001503091%                        |
| OH1387          | Paris Township, Stark County, Ohio       | 0.0010390703%                        |
| OH1388          | Parkman Township, Ohio                   | 0.0008613792%                        |
| OH1389          | Parma City, Ohio                         | 0.1543116176%                        |
| OH1390          | Parma Heights City, Ohio                 | 0.0326118418%                        |
| OH1391          | Parral Village, Ohio                     | 0.0000098536%                        |

**Allocations are subject to change pursuant to a State-Subdivision Agreement, Allocation Statute, Statutory Trust, or voluntary redistribution.**

**Subdivisions with Consolidated Allocations - Qualified Subdivisions Only**

| <b>State ID</b> | <b>Qualifying Subdivision</b>           | <b>Consolidated State Allocation</b> |
|-----------------|---|--------------------------------------|
| OH1392          | Pataskala City, Ohio                    | 0.0174033408%                        |
| OH1393          | Patterson Village, Ohio                 | 0.0000841761%                        |
| OH1394          | Paulding County, Ohio                   | 0.0839721160%                        |
| OH1395          | Paulding Township, Ohio                 | 0.0001534939%                        |
| OH1396          | Paulding Village, Ohio                  | 0.0016847781%                        |
| OH1397          | Paxton Township, Ohio                   | 0.0010329152%                        |
| OH1398          | Payne Village, Ohio                     | 0.0005664655%                        |
| OH1399          | Pease Township, Ohio                    | 0.0005202465%                        |
| OH1400          | Pebble Township, Ohio                   | 0.0003464673%                        |
| OH1401          | Pee Pee Township, Ohio                  | 0.0015041749%                        |
| OH1402          | Peebles Village, Ohio                   | 0.0067989872%                        |
| OH1403          | Pemberville Village, Ohio               | 0.0012856905%                        |
| OH1404          | Peninsula Village, Ohio                 | 0.0050407601%                        |
| OH1405          | Penn Township, Ohio                     | 0.0001392397%                        |
| OH1406          | Pepper Pike City, Ohio                  | 0.0193758750%                        |
| OH1407          | Perkins Township, Ohio                  | 0.0512077107%                        |
| OH1408          | Perry County, Ohio                      | 0.2380485965%                        |
| OH1409          | Perry Township, Allen County, Ohio      | 0.0045543679%                        |
| OH1410          | Perry Township, Brown County, Ohio      | 0.0143559087%                        |
| OH1411          | Perry Township, Columbiana County, Ohio | 0.0048853229%                        |
| OH1412          | Perry Township, Fayette County, Ohio    | 0.0003538844%                        |
| OH1413          | Perry Township, Franklin County, Ohio   | 0.0091642053%                        |
| OH1414          | Perry Township, Lake County, Ohio       | 0.0025586608%                        |
| OH1415          | Perry Township, Lawrence County, Ohio   | 0.0009214313%                        |
| OH1416          | Perry Township, Licking County, Ohio    | 0.0016309840%                        |
| OH1417          | Perry Township, Logan County, Ohio      | 0.0026933538%                        |
| OH1418          | Perry Township, Monroe County, Ohio     | 0.0000872768%                        |
| OH1419          | Perry Township, Muskingum County, Ohio  | 0.0027986277%                        |
| OH1420          | Perry Township, Pickaway County, Ohio   | 0.0000291493%                        |
| OH1421          | Perry Township, Pike County, Ohio       | 0.0001267563%                        |
| OH1422          | Perry Township, Putnam County, Ohio     | 0.0000082784%                        |
| OH1423          | Perry Township, Richland County, Ohio   | 0.0004103471%                        |
| OH1424          | Perry Township, Stark County, Ohio      | 0.0537347763%                        |
| OH1425          | Perry Township, Wood County, Ohio       | 0.0001040797%                        |
| OH1426          | Perry Village, Ohio                     | 0.0054300469%                        |
| OH1427          | Perrysburg City, Ohio                   | 0.0576846462%                        |
| OH1428          | Perrysburg Township, Ohio               | 0.0342177338%                        |
| OH1429          | Perrysville Village, Ohio               | 0.0008459238%                        |
| OH1430          | Peru Township, Huron County, Ohio       | 0.0000274538%                        |
| OH1431          | Peru Township, Morrow County, Ohio      | 0.0000708495%                        |
| OH1432          | Phillipsburg Village, Ohio              | 0.0041962937%                        |
| OH1433          | Philo Village, Ohio                     | 0.0010532470%                        |
| OH1434          | Pickaway County, Ohio                   | 0.0934088328%                        |
| OH1435          | Pickaway Township, Ohio                 | 0.0005441197%                        |
| OH1436          | Pickerington City, Ohio                 | 0.0350194279%                        |
| OH1437          | Pierce Township, Ohio                   | 0.0721778605%                        |
| OH1438          | Pierpont Township, Ohio                 | 0.0011858243%                        |

**Allocations are subject to change pursuant to a State-Subdivision Agreement, Allocation Statute, Statutory Trust, or voluntary redistribution.**

**Subdivisions with Consolidated Allocations - Qualified Subdivisions Only**

| <b>State ID</b> | <b>Qualifying Subdivision</b>             | <b>Consolidated State Allocation</b> |
|-----------------|---|--------------------------------------|
| OH1439          | Pike County, Ohio                         | 0.3072066041%                        |
| OH1440          | Pike Township, Brown County, Ohio         | 0.0024184900%                        |
| OH1441          | Pike Township, Clark County, Ohio         | 0.0026810249%                        |
| OH1442          | Pike Township, Perry County, Ohio         | 0.0022268646%                        |
| OH1443          | Pike Township, Stark County, Ohio         | 0.0021276201%                        |
| OH1444          | Piketon Village, Ohio                     | 0.0023999196%                        |
| OH1445          | Pioneer Village, Ohio                     | 0.0028760068%                        |
| OH1446          | Piqua City, Ohio                          | 0.0869480927%                        |
| OH1447          | Pitsburg Village, Ohio                    | 0.0005659024%                        |
| OH1448          | Pitt Township, Ohio                       | 0.0002833522%                        |
| OH1449          | Plain City Village, Ohio                  | 0.0102501421%                        |
| OH1450          | Plain Township, Franklin County, Ohio     | 0.0388485937%                        |
| OH1451          | Plain Township, Stark County, Ohio        | 0.0464019090%                        |
| OH1452          | Plain Township, Wayne County, Ohio        | 0.0002976831%                        |
| OH1453          | Plain Township, Wood County, Ohio         | 0.0002693828%                        |
| OH1454          | Plainfield Village, Ohio                  | 0.0000153076%                        |
| OH1455          | Pleasant City Village, Ohio               | 0.0008654831%                        |
| OH1456          | Pleasant Hill Village, Ohio               | 0.0002839214%                        |
| OH1457          | Pleasant Plain Village, Ohio              | 0.0000116356%                        |
| OH1458          | Pleasant Township, Brown County, Ohio     | 0.0012092450%                        |
| OH1459          | Pleasant Township, Clark County, Ohio     | 0.0032390047%                        |
| OH1460          | Pleasant Township, Fairfield County, Ohio | 0.0068849393%                        |
| OH1461          | Pleasant Township, Franklin County, Ohio  | 0.0137844922%                        |
| OH1462          | Pleasant Township, Hancock County, Ohio   | 0.0002811062%                        |
| OH1463          | Pleasant Township, Henry County, Ohio     | 0.0002233406%                        |
| OH1464          | Pleasant Township, Knox County, Ohio      | 0.0045641970%                        |
| OH1465          | Pleasant Township, Marion County, Ohio    | 0.0096326984%                        |
| OH1466          | Pleasant Township, Perry County, Ohio     | 0.0001828826%                        |
| OH1467          | Pleasant Township, Seneca County, Ohio    | 0.0003208676%                        |
| OH1468          | Pleasant Township, Van Wert County, Ohio  | 0.0002849717%                        |
| OH1469          | Pleasantville Village, Ohio               | 0.0000570350%                        |
| OH1470          | Plymouth Township, Ohio                   | 0.0017493844%                        |
| OH1471          | Plymouth Village, Ohio                    | 0.0065060016%                        |
| OH1472          | Poland Township, Ohio                     | 0.0148262002%                        |
| OH1473          | Poland Village, Ohio                      | 0.0061663235%                        |
| OH1474          | Polk Township, Ohio                       | 0.0010767393%                        |
| OH1475          | Polk Village, Ohio                        | 0.0000406694%                        |
| OH1476          | Pomeroy Village, Ohio                     | 0.0093881741%                        |
| OH1477          | Port Clinton City, Ohio                   | 0.0145364578%                        |
| OH1478          | Port Jefferson Village, Ohio              | 0.0003105872%                        |
| OH1479          | Port Washington Village, Ohio             | 0.0003251687%                        |
| OH1480          | Port William Village, Ohio                | 0.0010928837%                        |
| OH1481          | Portage County, Ohio                      | 0.9187057360%                        |



**Allocations are subject to change pursuant to a State-Subdivision Agreement, Allocation Statute, Statutory Trust, or voluntary redistribution.**

**Subdivisions with Consolidated Allocations - Qualified Subdivisions Only**

| <b>State ID</b> | <b>Qualifying Subdivision</b>           | <b>Consolidated State Allocation</b> |
|-----------------|---|--------------------------------------|
| OH1482          | Portage Township, Hancock County, Ohio  | 0.0001686637%                        |
| OH1483          | Portage Township, Ottawa County, Ohio   | 0.0000480885%                        |
| OH1484          | Portage Township, Wood County, Ohio     | 0.0001408137%                        |
| OH1485          | Portage Village, Ohio                   | 0.0016040519%                        |
| OH1486          | Porter Township, Delaware County, Ohio  | 0.0036954857%                        |
| OH1487          | Porter Township, Scioto County, Ohio    | 0.0395496982%                        |
| OH1488          | Portsmouth City, Ohio                   | 0.2233662325%                        |
| OH1489          | Potsdam Village, Ohio                   | 0.0000227137%                        |
| OH1490          | Powell City, Ohio                       | 0.0184361841%                        |
| OH1491          | Powhatan Point Village, Ohio            | 0.0016591645%                        |
| OH1492          | Prairie Township, Franklin County, Ohio | 0.0344574120%                        |
| OH1493          | Prairie Township, Holmes County, Ohio   | 0.0003867956%                        |
| OH1494          | Preble County, Ohio                     | 0.3067055248%                        |
| OH1495          | Proctorville Village, Ohio              | 0.0018254771%                        |
| OH1496          | Prospect Village, Ohio                  | 0.0011157566%                        |
| OH1497          | Providence Township, Ohio               | 0.0026476678%                        |
| OH1498          | Pulaski Township, Ohio                  | 0.0002907439%                        |
| OH1499          | Pultney Township, Ohio                  | 0.0018560145%                        |
| OH1500          | Pusheta Township, Ohio                  | 0.0002670784%                        |
| OH1501          | Put In Bay Township, Ohio               | 0.0034623699%                        |
| OH1502          | Put-In-Bay Village, Ohio                | 0.0040050827%                        |
| OH1503          | Putnam County, Ohio                     | 0.1372967601%                        |
| OH1504          | Quaker City Village, Ohio               | 0.0004351328%                        |
| OH1505          | Quincy Village, Ohio                    | 0.0003391631%                        |
| OH1506          | Raccoon Township, Ohio                  | 0.0003561309%                        |
| OH1507          | Racine Village, Ohio                    | 0.0010826003%                        |
| OH1508          | Radnor Township, Ohio                   | 0.0001814747%                        |
| OH1509          | Randolph Township, Ohio                 | 0.0013730943%                        |
| OH1510          | Range Township, Ohio                    | 0.0007149570%                        |
| OH1511          | Rarden Township, Ohio                   | 0.0020471447%                        |
| OH1512          | Rarden Village, Ohio                    | 0.0005117862%                        |
| OH1513          | Ravenna City, Ohio                      | 0.0218557620%                        |
| OH1514          | Ravenna Township, Ohio                  | 0.0059636168%                        |
| OH1515          | Rawson Village, Ohio                    | 0.0001405531%                        |
| OH1516          | Rayland Village, Ohio                   | 0.0003984552%                        |
| OH1517          | Reading City, Ohio                      | 0.0457344992%                        |
| OH1518          | Reading Township, Ohio                  | 0.0019364040%                        |
| OH1519          | Recovery Township, Ohio                 | 0.0000812132%                        |
| OH1520          | Reily Township, Ohio                    | 0.0012764211%                        |
| OH1521          | Reminderville Village, Ohio             | 0.0151415568%                        |
| OH1522          | Rendville Village, Ohio                 | 0.0001828826%                        |
| OH1523          | Republic Village, Ohio                  | 0.0011130095%                        |
| OH1524          | Reynoldsburg City, Ohio                 | 0.0697130845%                        |
| OH1525          | Rice Township, Ohio                     | 0.0003978688%                        |
| OH1526          | Richfield Township, Henry County, Ohio  | 0.0023349246%                        |
| OH1527          | Richfield Township, Lucas County, Ohio  | 0.0047039321%                        |

**Allocations are subject to change pursuant to a State-Subdivision Agreement, Allocation Statute, Statutory Trust, or voluntary redistribution.**

**Subdivisions with Consolidated Allocations - Qualified Subdivisions Only**

| <b>State ID</b> | <b>Qualifying Subdivision</b>             | <b>Consolidated State Allocation</b> |
|-----------------|---|--------------------------------------|
| OH1528          | Richfield Township, Summit County, Ohio   | 0.0095996121%                        |
| OH1529          | Richfield Village, Ohio                   | 0.0399887454%                        |
| OH1530          | Richland County, Ohio                     | 0.7455113947%                        |
| OH1531          | Richland Township, Allen County, Ohio     | 0.0002999883%                        |
| OH1532          | Richland Township, Belmont County, Ohio   | 0.0026715361%                        |
| OH1533          | Richland Township, Clinton County, Ohio   | 0.0005798975%                        |
| OH1534          | Richland Township, Darke County, Ohio     | 0.0002952534%                        |
| OH1535          | Richland Township, Fairfield County, Ohio | 0.0003503579%                        |
| OH1536          | Richland Township, Holmes County, Ohio    | 0.0001483201%                        |
| OH1537          | Richland Township, Wyandot County, Ohio   | 0.0001079437%                        |
| OH1538          | Richmond Heights City, Ohio               | 0.0218650269%                        |
| OH1539          | Richmond Township, Ashtabula County, Ohio | 0.0003170025%                        |
| OH1540          | Richmond Township, Huron County, Ohio     | 0.0015099572%                        |
| OH1541          | Richmond Village, Ohio                    | 0.0007609773%                        |
| OH1542          | Richwood Village, Ohio                    | 0.0014048433%                        |
| OH1543          | Ridgefield Township, Ohio                 | 0.0003431721%                        |
| OH1544          | Ridgeville Township, Ohio                 | 0.0002165727%                        |
| OH1545          | Ridgeway Village, Ohio                    | 0.0003864298%                        |
| OH1546          | Riley Township, Ohio                      | 0.0007202182%                        |
| OH1547          | Rio Grande Village, Ohio                  | 0.0014432672%                        |
| OH1548          | Ripley Township, Holmes County, Ohio      | 0.0000348988%                        |
| OH1549          | Ripley Township, Huron County, Ohio       | 0.0000137269%                        |
| OH1550          | Ripley Village, Ohio                      | 0.0111932679%                        |
| OH1551          | Risingsun Village, Ohio                   | 0.0004530528%                        |
| OH1552          | Rittman City, Ohio                        | 0.0059649971%                        |
| OH1553          | Riverlea Village, Ohio                    | 0.0001680104%                        |
| OH1554          | Riverside City, Ohio                      | 0.0817797700%                        |
| OH1555          | Roaming Shores Village, Ohio              | 0.0034987688%                        |
| OH1556          | Rochester Township, Ohio                  | 0.0013537465%                        |
| OH1557          | Rochester Village, Ohio                   | 0.0000194784%                        |
| OH1558          | Rock Creek Village, Ohio                  | 0.0002113350%                        |
| OH1559          | Rockford Village, Ohio                    | 0.0018408327%                        |
| OH1560          | Rocky Ridge Village, Ohio                 | 0.0002129632%                        |
| OH1561          | Rocky River City, Ohio                    | 0.0503638414%                        |
| OH1562          | Rogers Village, Ohio                      | 0.0005457718%                        |
| OH1563          | Rome Township, Ashtabula County, Ohio     | 0.0014206410%                        |
| OH1564          | Rome Township, Athens County, Ohio        | 0.0002813909%                        |
| OH1565          | Rome Township, Lawrence County, Ohio      | 0.0010605153%                        |
| OH1566          | Rome Village, Ohio                        | 0.0002586036%                        |

**Allocations are subject to change pursuant to a State-Subdivision Agreement, Allocation Statute, Statutory Trust, or voluntary redistribution.** FINAL AGREEMENT  
3.25.22

**Subdivisions with Consolidated Allocations - Qualified Subdivisions Only**

| State ID | Qualifying Subdivision                    | Consolidated State Allocation |
|----------|---|-------------------------------|
| OH1567   | Rootstown Township, Ohio                  | 0.0026527533%                 |
| OH1568   | Rose Township, Ohio                       | 0.0004793086%                 |
| OH1569   | Roseville Village, Ohio                   | 0.0016522526%                 |
| OH1570   | Ross County, Ohio                         | 1.0109583321%                 |
| OH1571   | Ross Township, Butler County, Ohio        | 0.0261747113%                 |
| OH1572   | Ross Township, Greene County, Ohio        | 0.0002579678%                 |
| OH1573   | Ross Township, Jefferson County, Ohio     | 0.0004940844%                 |
| OH1574   | Rossburg Village, Ohio                    | 0.0000984178%                 |
| OH1575   | Rossford City, Ohio                       | 0.0126977241%                 |
| OH1576   | Roswell Village, Ohio                     | 0.0002759007%                 |
| OH1577   | Roundhead Township, Ohio                  | 0.0002332423%                 |
| OH1578   | Royalton Township, Ohio                   | 0.0009661532%                 |
| OH1579   | Rumley Township, Ohio                     | 0.0006297965%                 |
| OH1580   | Rush Creek Township, Ohio                 | 0.0026562014%                 |
| OH1581   | Rush Township, Scioto County, Ohio        | 0.0047482384%                 |
| OH1582   | Rush Township, Tuscarawas County, Ohio    | 0.0000689752%                 |
| OH1583   | Rushcreek Township, Ohio                  | 0.0004189662%                 |
| OH1584   | Rushsylvania Village, Ohio                | 0.0000099754%                 |
| OH1585   | Rushville Village, Ohio                   | 0.0000244436%                 |
| OH1586   | Russell Township, Ohio                    | 0.0185770784%                 |
| OH1587   | Russells Point Village, Ohio              | 0.0022943385%                 |
| OH1588   | Russellville Village, Ohio                | 0.0057671685%                 |
| OH1589   | Russia Village, Ohio                      | 0.0003460829%                 |
| OH1590   | Rutland Village, Ohio                     | 0.0004567220%                 |
| OH1591   | Sabina Village, Ohio                      | 0.0072933257%                 |
| OH1592   | Sagamore Hills Township, Ohio             | 0.0226207726%                 |
| OH1593   | Salem City, Ohio                          | 0.0383095249%                 |
| OH1594   | Salem Township, Auglaize County, Ohio     | 0.0001157340%                 |
| OH1595   | Salem Township, Champaign County, Ohio    | 0.0003806616%                 |
| OH1596   | Salem Township, Columbiana County, Ohio   | 0.0009051824%                 |
| OH1597   | Salem Township, Muskingum County, Ohio    | 0.0003912060%                 |
| OH1598   | Salem Township, Ottawa County, Ohio       | 0.0007213271%                 |
| OH1599   | Salem Township, Shelby County, Ohio       | 0.0010648705%                 |
| OH1600   | Salem Township, Tuscarawas County, Ohio   | 0.0026407637%                 |
| OH1601   | Salem Township, Warren County, Ohio       | 0.0074583911%                 |
| OH1602   | Salem Township, Washington County, Ohio   | 0.0005013228%                 |
| OH1603   | Salesville Village, Ohio                  | 0.0000679895%                 |
| OH1604   | Salineville Village, Ohio                 | 0.0034609917%                 |
| OH1605   | Salisbury Township, Ohio                  | 0.0003552282%                 |
| OH1606   | Salt Creek Township, Hocking County, Ohio | 0.0001833021%                 |
| OH1607   | Salt Creek Township, Holmes County, Ohio  | 0.0000465318%                 |

**Allocations are subject to change pursuant to a State-Subdivision Agreement, Allocation Statute, Statutory Trust, or voluntary redistribution.**

**Subdivisions with Consolidated Allocations - Qualified Subdivisions Only**

| <b>State ID</b> | <b>Qualifying Subdivision</b>            | <b>Consolidated State Allocation</b> |
|-----------------|--|--------------------------------------|
| OH1608          | Salt Creek Township, Wayne County, Ohio  | 0.0001391765%                        |
| OH1609          | Salt Lick Township, Ohio                 | 0.0000430312%                        |
| OH1610          | Salt Rock Township, Ohio                 | 0.0007066458%                        |
| OH1611          | Saltcreek Township, Ohio                 | 0.0003935151%                        |
| OH1612          | Sandusky City, Ohio                      | 0.1261336610%                        |
| OH1613          | Sandusky County, Ohio                    | 0.3072903644%                        |
| OH1614          | Sandusky Township, Crawford County, Ohio | 0.0000108762%                        |
| OH1615          | Sandusky Township, Sandusky County, Ohio | 0.0015100930%                        |
| OH1616          | Sandy Township, Stark County, Ohio       | 0.0049479536%                        |
| OH1617          | Sandy Township, Tuscarawas County, Ohio  | 0.0006897517%                        |
| OH1618          | Sarahsville Village, Ohio                | 0.0000689910%                        |
| OH1619          | Sardinia Village, Ohio                   | 0.0044028921%                        |
| OH1620          | Savannah Village, Ohio                   | 0.0002294615%                        |
| OH1621          | Saybrook Township, Ohio                  | 0.0161906113%                        |
| OH1622          | Scio Village, Ohio                       | 0.0001526779%                        |
| OH1623          | Scioto County, Ohio                      | 0.9401796346%                        |
| OH1624          | Scioto Township, Delaware County, Ohio   | 0.0019714756%                        |
| OH1625          | Scioto Township, Pickaway County, Ohio   | 0.0062913839%                        |
| OH1626          | Scioto Township, Pike County, Ohio       | 0.0002619631%                        |
| OH1627          | Scioto Township, Ross County, Ohio       | 0.0146969071%                        |
| OH1628          | Scipio Township, Meigs County, Ohio      | 0.0004736376%                        |
| OH1629          | Scipio Township, Seneca County, Ohio     | 0.0005615183%                        |
| OH1630          | Scott Township, Marion County, Ohio      | 0.0001301716%                        |
| OH1631          | Scott Township, Sandusky County, Ohio    | 0.0009313747%                        |
| OH1632          | Scott Village, Ohio                      | 0.0006416289%                        |
| OH1633          | Seal Township, Ohio                      | 0.0013351665%                        |
| OH1634          | Seaman Village, Ohio                     | 0.0025035030%                        |
| OH1635          | Sebring Village, Ohio                    | 0.0078737318%                        |
| OH1636          | Seneca County, Ohio                      | 0.2801274556%                        |
| OH1637          | Seneca Township, Monroe County, Ohio     | 0.0000124681%                        |
| OH1638          | Seneca Township, Noble County, Ohio      | 0.0000172477%                        |
| OH1639          | Senecaville Village, Ohio                | 0.0007886782%                        |
| OH1640          | Seven Hills City, Ohio                   | 0.0208535620%                        |
| OH1641          | Seven Mile Village, Ohio                 | 0.0013087356%                        |
| OH1642          | Seville Village, Ohio                    | 0.0055383307%                        |
| OH1643          | Shadyside Village, Ohio                  | 0.0078177582%                        |
| OH1644          | Shaker Heights City, Ohio                | 0.1048407101%                        |
| OH1645          | Shalersville Township, Ohio              | 0.0000934354%                        |
| OH1646          | Sharon Township, Franklin County, Ohio   | 0.0053763338%                        |
| OH1647          | Sharon Township, Medina County, Ohio     | 0.0058099333%                        |
| OH1648          | Sharon Township, Richland County, Ohio   | 0.0000802853%                        |

**Allocations are subject to change pursuant to a State-Subdivision Agreement, Allocation Statute, Statutory Trust, or voluntary redistribution.**

**Subdivisions with Consolidated Allocations - Qualified Subdivisions Only**

| <b>State ID</b> | <b>Qualifying Subdivision</b>              | <b>Consolidated State Allocation</b> |
|-----------------|--|--------------------------------------|
| OH1649          | Sharonville City, Ohio                     | 0.1284229161%                        |
| OH1650          | Shawnee Hills Village, Ohio                | 0.0030520752%                        |
| OH1651          | Shawnee Township, Ohio                     | 0.0289829613%                        |
| OH1652          | Shawnee Village, Ohio                      | 0.0005916790%                        |
| OH1653          | Sheffield Lake City, Ohio                  | 0.0113266702%                        |
| OH1654          | Sheffield Township, Ashtabula County, Ohio | 0.0012562693%                        |
| OH1655          | Sheffield Township, Lorain County, Ohio    | 0.0039054125%                        |
| OH1656          | Sheffield Village, Ohio                    | 0.0383431647%                        |
| OH1657          | Shelby City, Ohio                          | 0.0301426674%                        |
| OH1658          | Shelby County, Ohio                        | 0.2601922372%                        |
| OH1659          | Sherrodsville Village, Ohio                | 0.0010675510%                        |
| OH1660          | Sherwood Village, Ohio                     | 0.0012358778%                        |
| OH1661          | Shiloh Village, Ohio                       | 0.0001516500%                        |
| OH1662          | Shreve Village, Ohio                       | 0.0012061965%                        |
| OH1663          | Sidney City, Ohio                          | 0.0768126600%                        |
| OH1664          | Silver Lake Village, Ohio                  | 0.0087129009%                        |
| OH1665          | Silverton Village, Ohio                    | 0.0117488480%                        |
| OH1666          | Sinking Spring Village, Ohio               | 0.0018697801%                        |
| OH1667          | Smith Township, Belmont County, Ohio       | 0.0011670394%                        |
| OH1668          | Smith Township, Mahoning County, Ohio      | 0.0056258490%                        |
| OH1669          | Smithfield Township, Ohio                  | 0.0003028259%                        |
| OH1670          | Smithfield Village, Ohio                   | 0.0021516579%                        |
| OH1671          | Smithville Village, Ohio                   | 0.0012448566%                        |
| OH1672          | Solon City, Ohio                           | 0.0575665779%                        |
| OH1673          | Somerford Township, Ohio                   | 0.0018806477%                        |
| OH1674          | Somers Township, Ohio                      | 0.0009493500%                        |
| OH1675          | Somerset Village, Ohio                     | 0.0013447250%                        |
| OH1676          | Somerville Village, Ohio                   | 0.0001615723%                        |
| OH1677          | South Amherst Village, Ohio                | 0.0020257501%                        |
| OH1678          | South Bloomfield Township, Ohio            | 0.0004782339%                        |
| OH1679          | South Bloomfield Village, Ohio             | 0.0012874261%                        |
| OH1680          | South Charleston Village, Ohio             | 0.0026810249%                        |
| OH1681          | South Euclid City, Ohio                    | 0.0416202012%                        |
| OH1682          | South Lebanon Village, Ohio                | 0.0058643200%                        |
| OH1683          | South Point Village, Ohio                  | 0.0061370801%                        |
| OH1684          | South Russell Village, Ohio                | 0.0067283287%                        |
| OH1685          | South Salem Village, Ohio                  | 0.0005572426%                        |
| OH1686          | South Solon Village, Ohio                  | 0.0007460421%                        |
| OH1687          | South Vienna Village, Ohio                 | 0.0009118207%                        |
| OH1688          | South Webster Village, Ohio                | 0.0024736332%                        |
| OH1689          | South Zanesville Village, Ohio             | 0.0015547932%                        |
| OH1690          | Southington Township, Ohio                 | 0.0014492645%                        |
| OH1691          | Sparta Village, Ohio                       | 0.0000770825%                        |
| OH1692          | Spencer Township, Allen County, Ohio       | 0.0001636300%                        |
| OH1693          | Spencer Township, Guernsey County, Ohio    | 0.0001631748%                        |

**Allocations are subject to change pursuant to a State-Subdivision Agreement, Allocation Statute, Statutory Trust, or voluntary redistribution.**

**Subdivisions with Consolidated Allocations - Qualified Subdivisions Only**

| <b>State ID</b> | <b>Qualifying Subdivision</b>                | <b>Consolidated State Allocation</b> |
|-----------------|--|--------------------------------------|
| OH1694          | Spencer Township, Lucas County, Ohio         | 0.0024565990%                        |
| OH1695          | Spencer Township, Medina County, Ohio        | 0.0000708528%                        |
| OH1696          | Spencer Village, Ohio                        | 0.0016178066%                        |
| OH1697          | Spencerville Village, Ohio                   | 0.0025294469%                        |
| OH1698          | Sprigg Township, Ohio                        | 0.0001054107%                        |
| OH1699          | Spring Valley Township, Ohio                 | 0.0070786377%                        |
| OH1700          | Spring Valley Village, Ohio                  | 0.0001444620%                        |
| OH1701          | Springboro City, Ohio                        | 0.0299889938%                        |
| OH1702          | Springdale City, Ohio                        | 0.0692154947%                        |
| OH1703          | Springfield City, Ohio                       | 0.4735887613%                        |
| OH1704          | Springfield Township, Clark County, Ohio     | 0.0105063514%                        |
| OH1705          | Springfield Township, Gallia County, Ohio    | 0.0009746740%                        |
| OH1706          | Springfield Township, Hamilton County, Ohio  | 0.1053972703%                        |
| OH1707          | Springfield Township, Jefferson County, Ohio | 0.0002231349%                        |
| OH1708          | Springfield Township, Lucas County, Ohio     | 0.0432543386%                        |
| OH1709          | Springfield Township, Mahoning County, Ohio  | 0.0039675747%                        |
| OH1710          | Springfield Township, Richland County, Ohio  | 0.0177162881%                        |
| OH1711          | Springfield Township, Ross County, Ohio      | 0.0053121351%                        |
| OH1712          | Springfield Township, Summit County, Ohio    | 0.0469667767%                        |
| OH1713          | Springfield Township, Williams County, Ohio  | 0.0004950504%                        |
| OH1714          | St Albans Township, Ohio                     | 0.0043369348%                        |
| OH1715          | St Clair Township, Butler County, Ohio       | 0.0005493458%                        |
| OH1716          | St Clair Township, Columbiana County, Ohio   | 0.0167991211%                        |
| OH1717          | St Marys Township, Ohio                      | 0.0002136628%                        |
| OH1718          | St. Bernard Village, Ohio                    | 0.0379854367%                        |
| OH1719          | St. Clairsville City, Ohio                   | 0.0187569954%                        |
| OH1720          | St. Henry Village, Ohio                      | 0.0014076956%                        |
| OH1721          | St. Louisville Village, Ohio                 | 0.0003799451%                        |
| OH1722          | St. Marys City, Ohio                         | 0.0281144576%                        |
| OH1723          | St. Paris Village, Ohio                      | 0.0038066155%                        |
| OH1724          | Stafford Village, Ohio                       | 0.0000249362%                        |
| OH1725          | Stark County, Ohio                           | 1.5315796664%                        |
| OH1726          | Starr Township, Ohio                         | 0.0001436692%                        |
| OH1727          | Staunton Township, Ohio                      | 0.0003747763%                        |
| OH1728          | Sterling Township, Ohio                      | 0.0043408795%                        |
| OH1729          | Steubenville City, Ohio                      | 0.1367338744%                        |
| OH1730          | Steubenville Township, Ohio                  | 0.0000318764%                        |

**Allocations are subject to change pursuant to a State-Subdivision Agreement, Allocation Statute, Statutory Trust, or voluntary redistribution.** FINAL AGREEMENT  
3.25.22

**Subdivisions with Consolidated Allocations - Qualified Subdivisions Only**

| <u>State ID</u> | <u>Qualifying Subdivision</u>             | <u>Consolidated State Allocation</u> |
|-----------------|---|--------------------------------------|
| OH1731          | Stock Township, Harrison County, Ohio     | 0.0003339830%                        |
| OH1732          | Stock Township, Noble County, Ohio        | 0.0000344955%                        |
| OH1733          | Stockport Village, Ohio                   | 0.0002249256%                        |
| OH1734          | Stokes Township, Logan County, Ohio       | 0.0047782092%                        |
| OH1735          | Stokes Township, Madison County, Ohio     | 0.0007615846%                        |
| OH1736          | Stone Creek Village, Ohio                 | 0.0001379503%                        |
| OH1737          | Stonelick Township, Ohio                  | 0.0184280231%                        |
| OH1738          | Stoutsville Village, Ohio                 | 0.0000733307%                        |
| OH1739          | Stow City, Ohio                           | 0.1475892163%                        |
| OH1740          | Strasburg Village, Ohio                   | 0.0032911011%                        |
| OH1741          | Stratton Village, Ohio                    | 0.0014981914%                        |
| OH1742          | Streetsboro City, Ohio                    | 0.0206045399%                        |
| OH1743          | Strongsville City, Ohio                   | 0.0739396664%                        |
| OH1744          | Struthers City, Ohio                      | 0.0252671862%                        |
| OH1745          | Stryker Village, Ohio                     | 0.0016737417%                        |
| OH1746          | Suffield Township, Ohio                   | 0.0026771277%                        |
| OH1747          | Sugar Bush Knolls Village, Ohio           | 0.0000982645%                        |
| OH1748          | Sugar Creek Township, Allen County, Ohio  | 0.0002727166%                        |
| OH1749          | Sugar Creek Township, Putnam County, Ohio | 0.0001655674%                        |
| OH1750          | Sugar Creek Township, Wayne County, Ohio  | 0.0003634054%                        |
| OH1751          | Sugar Grove Village, Ohio                 | 0.0001955486%                        |
| OH1752          | Sugarcreek Township, Ohio                 | 0.0470017417%                        |
| OH1753          | Sugarcreek Village, Ohio                  | 0.0027688605%                        |
| OH1754          | Sullivan Township, Ohio                   | 0.0017162492%                        |
| OH1755          | Summerfield Village, Ohio                 | 0.0001212800%                        |
| OH1756          | Summit Township, Ohio                     | 0.0000062341%                        |
| OH1757          | Summitville Village, Ohio                 | 0.0004792142%                        |
| OH1758          | Sunbury Village, Ohio                     | 0.0082323543%                        |
| OH1759          | Sunfish Township, Ohio                    | 0.0000676034%                        |
| OH1760          | Swan Creek Township, Ohio                 | 0.0048429959%                        |
| OH1761          | Swanton Township, Ohio                    | 0.0015012549%                        |
| OH1762          | Swanton Village, Ohio                     | 0.0072434936%                        |
| OH1763          | Switzerland Township, Ohio                | 0.0001807876%                        |
| OH1764          | Sycamore Township, Hamilton County, Ohio  | 0.0584269292%                        |
| OH1765          | Sycamore Township, Wyandot County, Ohio   | 0.0002766058%                        |
| OH1766          | Sycamore Village, Ohio                    | 0.0012008738%                        |
| OH1767          | Sylvania City, Ohio                       | 0.0526622027%                        |
| OH1768          | Sylvania Township, Ohio                   | 0.1247952267%                        |
| OH1769          | Symmes Township, Hamilton County, Ohio    | 0.0305202839%                        |
| OH1770          | Symmes Township, Lawrence County, Ohio    | 0.0000521565%                        |
| OH1771          | Syracuse Village, Ohio                    | 0.0005413001%                        |
| OH1772          | Tallmadge City, Ohio                      | 0.0580737905%                        |

**Allocations are subject to change pursuant to a State-Subdivision Agreement, Allocation Statute, Statutory Trust, or voluntary redistribution.** FINAL AGREEMENT  
3.25.22

**Subdivisions with Consolidated Allocations - Qualified Subdivisions Only**

| <b>State ID</b> | <b>Qualifying Subdivision</b>            | <b>Consolidated State Allocation</b> |
|-----------------|--|--------------------------------------|
| OH1773          | Tarlton Village, Ohio                    | 0.0002242634%                        |
| OH1774          | Tate Township, Ohio                      | 0.0267197716%                        |
| OH1775          | Taylor Creek Township, Ohio              | 0.0001110677%                        |
| OH1776          | Terrace Park Village, Ohio               | 0.0056698421%                        |
| OH1777          | Texas Township, Ohio                     | 0.0002936562%                        |
| OH1778          | The Village of Indian Hill City, Ohio    | 0.0264202950%                        |
| OH1779          | Thompson Township, Delaware County, Ohio | 0.0002474656%                        |
| OH1780          | Thompson Township, Geauga County, Ohio   | 0.0022491568%                        |
| OH1781          | Thorn Township, Ohio                     | 0.0007422882%                        |
| OH1782          | Thornville Village, Ohio                 | 0.0006131946%                        |
| OH1783          | Thurston Village, Ohio                   | 0.0013688400%                        |
| OH1784          | Tiffin City, Ohio                        | 0.0703803061%                        |
| OH1785          | Tiffin Township, Ohio                    | 0.0005075927%                        |
| OH1786          | Tiltonsville Village, Ohio               | 0.0016575735%                        |
| OH1787          | Timberlake Village, Ohio                 | 0.0023312243%                        |
| OH1788          | Tipp City, Ohio                          | 0.0376479790%                        |
| OH1789          | Tiro Village, Ohio                       | 0.0000326285%                        |
| OH1790          | Toledo City, Ohio                        | 1.0197706186%                        |
| OH1791          | Tontogany Village, Ohio                  | 0.0001897924%                        |
| OH1792          | Toronto City, Ohio                       | 0.0279077997%                        |
| OH1793          | Townsend Township, Huron County, Ohio    | 0.0006177098%                        |
| OH1794          | Townsend Township, Sandusky County, Ohio | 0.0000271274%                        |
| OH1795          | Tremont City Village, Ohio               | 0.0006396354%                        |
| OH1796          | Trenton City, Ohio                       | 0.0416371797%                        |
| OH1797          | Trenton Township, Ohio                   | 0.0000577420%                        |
| OH1798          | Trimble Township, Ohio                   | 0.0023032365%                        |
| OH1799          | Trimble Village, Ohio                    | 0.0004320101%                        |
| OH1800          | Trotwood City, Ohio                      | 0.0811683100%                        |
| OH1801          | Troy City, Ohio                          | 0.0899917302%                        |
| OH1802          | Troy Township, Ashland County, Ohio      | 0.0002358826%                        |
| OH1803          | Troy Township, Athens County, Ohio       | 0.0008754383%                        |
| OH1804          | Troy Township, Geauga County, Ohio       | 0.0026032794%                        |
| OH1805          | Troy Township, Richland County, Ohio     | 0.0034790294%                        |
| OH1806          | Troy Township, Wood County, Ohio         | 0.0027734180%                        |
| OH1807          | Trumbull County, Ohio                    | 2.0203599712%                        |
| OH1808          | Trumbull Township, Ohio                  | 0.0006457459%                        |
| OH1809          | Truro Township, Ohio                     | 0.0493339720%                        |
| OH1810          | Tully Township, Ohio                     | 0.0007929647%                        |
| OH1811          | Turtle Creek Township, Ohio              | 0.0003372090%                        |
| OH1812          | Turtlecreek Township, Ohio               | 0.0071325956%                        |
| OH1813          | Tuscarawas County, Ohio                  | 0.3721703206%                        |
| OH1814          | Tuscarawas Township, Ohio                | 0.0020979323%                        |
| OH1815          | Tuscarawas Village, Ohio                 | 0.0003842902%                        |
| OH1816          | Twin Township, Darke County, Ohio        | 0.0003813690%                        |
| OH1817          | Twin Township, Ross County, Ohio         | 0.0052531114%                        |



**Allocations are subject to change pursuant to a State-Subdivision Agreement, Allocation Statute, Statutory Trust, or voluntary redistribution.** FINAL AGREEMENT  
3.25.22

**Subdivisions with Consolidated Allocations - Qualified Subdivisions Only**

| <b>State ID</b> | <b>Qualifying Subdivision</b>           | <b>Consolidated State Allocation</b> |
|-----------------|---|--------------------------------------|
| OH1818          | Twinsburg City, Ohio                    | 0.0833508485%                        |
| OH1819          | Tymochtee Township, Ohio                | 0.0003170847%                        |
| OH1820          | Uhrichsville City, Ohio                 | 0.0101787647%                        |
| OH1821          | Union City Village, Ohio                | 0.0076150778%                        |
| OH1822          | Union City, Ohio                        | 0.0198982889%                        |
| OH1823          | Union County, Ohio                      | 0.3002174205%                        |
| OH1824          | Union Township, Auglaize County, Ohio   | 0.0001691497%                        |
| OH1825          | Union Township, Carroll County, Ohio    | 0.0000762536%                        |
| OH1826          | Union Township, Champaign County, Ohio  | 0.0000211479%                        |
| OH1827          | Union Township, Clermont County, Ohio   | 0.3185341547%                        |
| OH1828          | Union Township, Clinton County, Ohio    | 0.0085869431%                        |
| OH1829          | Union Township, Fayette County, Ohio    | 0.0014043033%                        |
| OH1830          | Union Township, Highland County, Ohio   | 0.0112248527%                        |
| OH1831          | Union Township, Lawrence County, Ohio   | 0.0011822137%                        |
| OH1832          | Union Township, Licking County, Ohio    | 0.0076823054%                        |
| OH1833          | Union Township, Logan County, Ohio      | 0.0001197046%                        |
| OH1834          | Union Township, Mercer County, Ohio     | 0.0004692319%                        |
| OH1835          | Union Township, Miami County, Ohio      | 0.0038499743%                        |
| OH1836          | Union Township, Muskingum County, Ohio  | 0.0003209896%                        |
| OH1837          | Union Township, Pike County, Ohio       | 0.0001098555%                        |
| OH1838          | Union Township, Ross County, Ohio       | 0.0119227921%                        |
| OH1839          | Union Township, Tuscarawas County, Ohio | 0.0002167791%                        |
| OH1840          | Union Township, Union County, Ohio      | 0.0002502189%                        |
| OH1841          | Union Township, Van Wert County, Ohio   | 0.0002973617%                        |
| OH1842          | Union Township, Warren County, Ohio     | 0.0079936267%                        |
| OH1843          | Unionville Center Village, Ohio         | 0.0001475046%                        |
| OH1844          | Uniopolis Village, Ohio                 | 0.0002492732%                        |
| OH1845          | Unity Township, Ohio                    | 0.0000798690%                        |
| OH1846          | University Heights City, Ohio           | 0.0306916388%                        |
| OH1847          | Upper Arlington City, Ohio              | 0.1198448950%                        |
| OH1848          | Upper Sandusky City, Ohio               | 0.0108550896%                        |
| OH1849          | Upper Township, Ohio                    | 0.0007475763%                        |
| OH1850          | Urbana City, Ohio                       | 0.0575116162%                        |
| OH1851          | Urbancrest Village, Ohio                | 0.0003436577%                        |
| OH1852          | Utica Village, Ohio                     | 0.0044986588%                        |
| OH1853          | Valley Hi Village, Ohio                 | 0.0001316045%                        |
| OH1854          | Valley Township, Guernsey County, Ohio  | 0.0005439160%                        |
| OH1855          | Valley Township, Scioto County, Ohio    | 0.0018196842%                        |
| OH1856          | Valley View Village, Ohio               | 0.0158831601%                        |
| OH1857          | Valleyview Village, Ohio                | 0.0016037359%                        |

**Allocations are subject to change pursuant to a State-Subdivision Agreement, Allocation Statute, Statutory Trust, or voluntary redistribution.**

**Subdivisions with Consolidated Allocations - Qualified Subdivisions Only**

| <b>State ID</b> | <b>Qualifying Subdivision</b>           | <b>Consolidated State Allocation</b> |
|-----------------|---|--------------------------------------|
| OH1858          | Van Buren Township, Darke County, Ohio  | 0.0003444623%                        |
| OH1859          | Van Buren Township, Putnam County, Ohio | 0.0002317943%                        |
| OH1860          | Van Buren Township, Shelby County, Ohio | 0.0003904525%                        |
| OH1861          | Van Buren Village, Ohio                 | 0.0001188906%                        |
| OH1862          | Van Wert City, Ohio                     | 0.0528808311%                        |
| OH1863          | Van Wert County, Ohio                   | 0.1122540604%                        |
| OH1864          | Vandalia City, Ohio                     | 0.0967305650%                        |
| OH1865          | Vanlue Village, Ohio                    | 0.0001114793%                        |
| OH1866          | Venedocia Village, Ohio                 | 0.0000371702%                        |
| OH1867          | Venice Township, Ohio                   | 0.0000100271%                        |
| OH1868          | Vermilion City, Ohio                    | 0.0432196320%                        |
| OH1869          | Vermilion Township, Ohio                | 0.0012778552%                        |
| OH1870          | Vermillion Township, Ohio               | 0.0004880329%                        |
| OH1871          | Vernon Township, Crawford County, Ohio  | 0.0000108762%                        |
| OH1872          | Vernon Township, Scioto County, Ohio    | 0.0038952614%                        |
| OH1873          | Vernon Township, Trumbull County, Ohio  | 0.0006308563%                        |
| OH1874          | Verona Village, Ohio                    | 0.0012373333%                        |
| OH1875          | Versailles Village, Ohio                | 0.0100017096%                        |
| OH1876          | Vienna Township, Ohio                   | 0.0042113922%                        |
| OH1877          | Vinton County, Ohio                     | 0.1090168446%                        |
| OH1878          | Vinton Township, Ohio                   | 0.0001170406%                        |
| OH1879          | Vinton Village, Ohio                    | 0.0005060807%                        |
| OH1880          | Violet Township, Ohio                   | 0.0621844457%                        |
| OH1881          | Virginia Township, Ohio                 | 0.0000841915%                        |
| OH1882          | Wabash Township, Ohio                   | 0.0000492089%                        |
| OH1883          | Wadsworth City, Ohio                    | 0.0760959559%                        |
| OH1884          | Waite Hill Village, Ohio                | 0.0053068521%                        |
| OH1885          | Wakeman Village, Ohio                   | 0.0018119487%                        |
| OH1886          | Walbridge Village, Ohio                 | 0.0029019871%                        |
| OH1887          | Waldo Township, Ohio                    | 0.0000743838%                        |
| OH1888          | Waldo Village, Ohio                     | 0.0004160980%                        |
| OH1889          | Walnut Township, Fairfield County, Ohio | 0.0087100593%                        |
| OH1890          | Walnut Township, Gallia County, Ohio    | 0.0001499498%                        |
| OH1891          | Walton Hills Village, Ohio              | 0.0099526568%                        |
| OH1892          | Wapakoneta City, Ohio                   | 0.0275268850%                        |
| OH1893          | Ward Township, Ohio                     | 0.0001486233%                        |
| OH1894          | Warren City, Ohio                       | 0.3520178232%                        |
| OH1895          | Warren County, Ohio                     | 1.0504230532%                        |
| OH1896          | Warren Township, Belmont County, Ohio   | 0.0000984250%                        |
| OH1897          | Warren Township, Jefferson County, Ohio | 0.0004303316%                        |

**Allocations are subject to change pursuant to a State-Subdivision Agreement, Allocation Statute, Statutory Trust, or voluntary redistribution.**

**Subdivisions with Consolidated Allocations - Qualified Subdivisions Only**

| <b>State ID</b> | <b>Qualifying Subdivision</b>                | <b>Consolidated State Allocation</b> |
|-----------------|--|--------------------------------------|
| OH1898          | Warren Township, Trumbull County, Ohio       | 0.0001534515%                        |
| OH1899          | Warren Township, Tuscarawas County, Ohio     | 0.0002069255%                        |
| OH1900          | Warren Township, Washington County, Ohio     | 0.0008773149%                        |
| OH1901          | Warrensville Heights City, Ohio              | 0.0361164097%                        |
| OH1902          | Warsaw Village, Ohio                         | 0.0003911414%                        |
| OH1903          | Warwick Township, Ohio                       | 0.0008474093%                        |
| OH1904          | Washington County, Ohio                      | 0.3325608246%                        |
| OH1905          | Washington Court House City, Ohio            | 0.0376016242%                        |
| OH1906          | Washington Township, Auglaize County, Ohio   | 0.0023680955%                        |
| OH1907          | Washington Township, Belmont County, Ohio    | 0.0000843643%                        |
| OH1908          | Washington Township, Brown County, Ohio      | 0.0011782387%                        |
| OH1909          | Washington Township, Carroll County, Ohio    | 0.0002178675%                        |
| OH1910          | Washington Township, Clermont County, Ohio   | 0.0305984481%                        |
| OH1911          | Washington Township, Clinton County, Ohio    | 0.0029440948%                        |
| OH1912          | Washington Township, Columbiana County, Ohio | 0.0006256408%                        |
| OH1913          | Washington Township, Coshocton County, Ohio  | 0.0000841915%                        |
| OH1914          | Washington Township, Darke County, Ohio      | 0.0003198579%                        |
| OH1915          | Washington Township, Defiance County, Ohio   | 0.0003531079%                        |
| OH1916          | Washington Township, Franklin County, Ohio   | 0.1225330619%                        |
| OH1917          | Washington Township, Guernsey County, Ohio   | 0.0000951853%                        |
| OH1918          | Washington Township, Hancock County, Ohio    | 0.0008925122%                        |
| OH1919          | Washington Township, Harrison County, Ohio   | 0.0003339830%                        |
| OH1920          | Washington Township, Henry County, Ohio      | 0.0002571801%                        |
| OH1921          | Washington Township, Highland County, Ohio   | 0.0004065339%                        |
| OH1922          | Washington Township, Hocking County, Ohio    | 0.0002427514%                        |
| OH1923          | Washington Township, Holmes County, Ohio     | 0.0000261741%                        |
| OH1924          | Washington Township, Jackson County, Ohio    | 0.0003315132%                        |

**Allocations are subject to change pursuant to a State-Subdivision Agreement, Allocation Statute, Statutory Trust, or voluntary redistribution.** FINAL AGREEMENT  
3.25.22

**Subdivisions with Consolidated Allocations - Qualified Subdivisions Only**

| <b>State ID</b> | <b>Qualifying Subdivision</b>                | <b>Consolidated State Allocation</b> |
|-----------------|--|--------------------------------------|
| OH1925          | Washington Township, Lawrence County, Ohio   | 0.0000695420%                        |
| OH1926          | Washington Township, Licking County, Ohio    | 0.0008154920%                        |
| OH1927          | Washington Township, Logan County, Ohio      | 0.0017756185%                        |
| OH1928          | Washington Township, Lucas County, Ohio      | 0.0071150384%                        |
| OH1929          | Washington Township, Mercer County, Ohio     | 0.0001173080%                        |
| OH1930          | Washington Township, Miami County, Ohio      | 0.0009766897%                        |
| OH1931          | Washington Township, Monroe County, Ohio     | 0.0000062341%                        |
| OH1932          | Washington Township, Montgomery County, Ohio | 0.1316317394%                        |
| OH1933          | Washington Township, Morrow County, Ohio     | 0.0002420690%                        |
| OH1934          | Washington Township, Muskingum County, Ohio  | 0.0014845767%                        |
| OH1935          | Washington Township, Paulding County, Ohio   | 0.0000402008%                        |
| OH1936          | Washington Township, Pickaway County, Ohio   | 0.0003983733%                        |
| OH1937          | Washington Township, Preble County, Ohio     | 0.0006874604%                        |
| OH1938          | Washington Township, Richland County, Ohio   | 0.0012132000%                        |
| OH1939          | Washington Township, Sandusky County, Ohio   | 0.0006510581%                        |
| OH1940          | Washington Township, Scioto County, Ohio     | 0.0113445935%                        |
| OH1941          | Washington Township, Shelby County, Ohio     | 0.0000798653%                        |
| OH1942          | Washington Township, Stark County, Ohio      | 0.0006531299%                        |
| OH1943          | Washington Township, Wood County, Ohio       | 0.0002265264%                        |
| OH1944          | Washingtonville Village, Ohio                | 0.0014015930%                        |
| OH1945          | Waterford Township, Ohio                     | 0.0050048725%                        |
| OH1946          | Waterloo Township, Ohio                      | 0.0006670006%                        |
| OH1947          | Watertown Township, Ohio                     | 0.0001503968%                        |
| OH1948          | Waterville City, Ohio                        | 0.0124831621%                        |
| OH1949          | Waterville Township, Ohio                    | 0.0015558460%                        |
| OH1950          | Wauseon City, Ohio                           | 0.0277126990%                        |
| OH1951          | Waverly Village, Ohio                        | 0.0077490360%                        |
| OH1952          | Wayne County, Ohio                           | 0.2257675097%                        |
| OH1953          | Wayne Lakes Village, Ohio                    | 0.0075166600%                        |
| OH1954          | Wayne Township, Adams County, Ohio           | 0.0012649279%                        |

**Allocations are subject to change pursuant to a State-Subdivision Agreement, Allocation Statute, Statutory Trust, or voluntary redistribution.**

**Subdivisions with Consolidated Allocations - Qualified Subdivisions Only**

| <b>State ID</b> | <b>Qualifying Subdivision</b>           | <b>Consolidated State Allocation</b> |
|-----------------|---|--------------------------------------|
| OH1955          | Wayne Township, Ashtabula County, Ohio  | 0.0005165967%                        |
| OH1956          | Wayne Township, Auglaize County, Ohio   | 0.0004273255%                        |
| OH1957          | Wayne Township, Belmont County, Ohio    | 0.0000562429%                        |
| OH1958          | Wayne Township, Butler County, Ohio     | 0.0007432325%                        |
| OH1959          | Wayne Township, Champaign County, Ohio  | 0.0014909244%                        |
| OH1960          | Wayne Township, Clermont County, Ohio   | 0.0020513889%                        |
| OH1961          | Wayne Township, Clinton County, Ohio    | 0.0002007337%                        |
| OH1962          | Wayne Township, Columbiana County, Ohio | 0.0005990178%                        |
| OH1963          | Wayne Township, Darke County, Ohio      | 0.0000369067%                        |
| OH1964          | Wayne Township, Fayette County, Ohio    | 0.0001404303%                        |
| OH1965          | Wayne Township, Jefferson County, Ohio  | 0.0021038433%                        |
| OH1966          | Wayne Township, Monroe County, Ohio     | 0.0000062341%                        |
| OH1967          | Wayne Township, Muskingum County, Ohio  | 0.0001404329%                        |
| OH1968          | Wayne Township, Noble County, Ohio      | 0.0000862387%                        |
| OH1969          | Wayne Township, Pickaway County, Ohio   | 0.0000437239%                        |
| OH1970          | Wayne Township, Tuscarawas County, Ohio | 0.0003941438%                        |
| OH1971          | Wayne Township, Warren County, Ohio     | 0.0038164622%                        |
| OH1972          | Wayne Village, Ohio                     | 0.0008081483%                        |
| OH1973          | Waynesburg Village, Ohio                | 0.0012073007%                        |
| OH1974          | Waynesfield Village, Ohio               | 0.0007567223%                        |
| OH1975          | Waynesville Village, Ohio               | 0.0046309511%                        |
| OH1976          | Weathersfield Township, Ohio            | 0.0249955502%                        |
| OH1977          | Weller Township, Ohio                   | 0.0004460294%                        |
| OH1978          | Wellington Village, Ohio                | 0.0164981765%                        |
| OH1979          | Wells Township, Ohio                    | 0.0100888848%                        |
| OH1980          | Wellston City, Ohio                     | 0.0406103723%                        |
| OH1981          | Wellsville Village, Ohio                | 0.0125660620%                        |
| OH1982          | Wesley Township, Ohio                   | 0.0001253307%                        |
| OH1983          | West Alexandria Village, Ohio           | 0.0099845432%                        |
| OH1984          | West Carrollton City, Ohio              | 0.0603546931%                        |
| OH1985          | West Chester Township, Ohio             | 0.3737167118%                        |
| OH1986          | West Elkton Village, Ohio               | 0.0026843690%                        |
| OH1987          | West Farmington Village, Ohio           | 0.0001875519%                        |
| OH1988          | West Jefferson Village, Ohio            | 0.0159155640%                        |
| OH1989          | West Lafayette Village, Ohio            | 0.0026252451%                        |
| OH1990          | West Leipsic Village, Ohio              | 0.0002152376%                        |
| OH1991          | West Liberty Village, Ohio              | 0.0035013600%                        |
| OH1992          | West Manchester Village, Ohio           | 0.0025206880%                        |
| OH1993          | West Mansfield Village, Ohio            | 0.0000798031%                        |

**Allocations are subject to change pursuant to a State-Subdivision Agreement, Allocation Statute, Statutory Trust, or voluntary redistribution.**

**Subdivisions with Consolidated Allocations - Qualified Subdivisions Only**

| <b>State ID</b> | <b>Qualifying Subdivision</b>            | <b>Consolidated State Allocation</b> |
|-----------------|--|--------------------------------------|
| OH1994          | West Millgrove Village, Ohio             | 0.0001102020%                        |
| OH1995          | West Milton Village, Ohio                | 0.0098350376%                        |
| OH1996          | West Rushville Village, Ohio             | 0.0001070525%                        |
| OH1997          | West Salem Village, Ohio                 | 0.0004987159%                        |
| OH1998          | West Township, Ohio                      | 0.0005857063%                        |
| OH1999          | West Union Village, Ohio                 | 0.0111998820%                        |
| OH2000          | West Unity Village, Ohio                 | 0.0014694352%                        |
| OH2001          | Westerville City, Ohio                   | 0.2122517954%                        |
| OH2002          | Westfield Center Village, Ohio           | 0.0015469538%                        |
| OH2003          | Westfield Township, Ohio                 | 0.0022200558%                        |
| OH2004          | Westlake City, Ohio                      | 0.0470647273%                        |
| OH2005          | Westland Township, Ohio                  | 0.0000407937%                        |
| OH2006          | Weston Township, Ohio                    | 0.0001040797%                        |
| OH2007          | Weston Village, Ohio                     | 0.0009305950%                        |
| OH2008          | Wharton Village, Ohio                    | 0.0000269859%                        |
| OH2009          | Wheeling Township, Belmont County, Ohio  | 0.0005343072%                        |
| OH2010          | Wheeling Township, Guernsey County, Ohio | 0.0000407937%                        |
| OH2011          | Whetstone Township, Ohio                 | 0.0003262846%                        |
| OH2012          | White Eyes Township, Ohio                | 0.0001913444%                        |
| OH2013          | Whitehall City, Ohio                     | 0.0708163966%                        |
| OH2014          | Whitehouse Village, Ohio                 | 0.0191159792%                        |
| OH2015          | Whitewater Township, Ohio                | 0.0072647461%                        |
| OH2016          | Wickliffe City, Ohio                     | 0.0543194216%                        |
| OH2017          | Wilkesville Township, Ohio               | 0.0005461896%                        |
| OH2018          | Wilkesville Village, Ohio                | 0.0001034151%                        |
| OH2019          | Willard City, Ohio                       | 0.0338504955%                        |
| OH2020          | Williams County, Ohio                    | 0.1507467614%                        |
| OH2021          | Williamsburg Township, Ohio              | 0.0138253270%                        |
| OH2022          | Williamsburg Village, Ohio               | 0.0064127452%                        |
| OH2023          | Williamsfield Township, Ohio             | 0.0004696334%                        |
| OH2024          | Williamsport Village, Ohio               | 0.0004226644%                        |
| OH2025          | Willoughby City, Ohio                    | 0.1356374532%                        |
| OH2026          | Willoughby Hills City, Ohio              | 0.0528410843%                        |
| OH2027          | Willowick City, Ohio                     | 0.0540256495%                        |
| OH2028          | Wills Township, Ohio                     | 0.0001087832%                        |
| OH2029          | Willshire Village, Ohio                  | 0.0006690639%                        |
| OH2030          | Wilmington City, Ohio                    | 0.1278227818%                        |
| OH2031          | Wilmot Village, Ohio                     | 0.0024343932%                        |
| OH2032          | Wilson Township, Ohio                    | 0.0006914162%                        |
| OH2033          | Wilson Village, Ohio                     | 0.0001415832%                        |
| OH2034          | Winchester Village, Ohio                 | 0.0033994936%                        |
| OH2035          | Windham Township, Ohio                   | 0.0001218723%                        |
| OH2036          | Windham Village, Ohio                    | 0.0030305573%                        |
| OH2037          | Windsor Township, Ashtabula County, Ohio | 0.0006340051%                        |
| OH2038          | Windsor Township, Lawrence County, Ohio  | 0.0007128053%                        |

**Allocations are subject to change pursuant to a State-Subdivision Agreement, Allocation Statute, Statutory Trust, or voluntary redistribution.**

**Subdivisions with Consolidated Allocations - Qualified Subdivisions Only**

| <b>State ID</b> | <b>Qualifying Subdivision</b>          | <b>Consolidated State Allocation</b> |
|-----------------|--|--------------------------------------|
| OH2039          | Windsor Township, Morgan County, Ohio  | 0.0004926943%                        |
| OH2040          | Wintersville Village, Ohio             | 0.0169582518%                        |
| OH2041          | Wood County, Ohio                      | 0.6017827347%                        |
| OH2042          | Woodlawn Village, Ohio                 | 0.0240822158%                        |
| OH2043          | Woodmere Village, Ohio                 | 0.0007072352%                        |
| OH2044          | Woodsfield Village, Ohio               | 0.0011221301%                        |
| OH2045          | Woodstock Village, Ohio                | 0.0001517571%                        |
| OH2046          | Woodville Township, Ohio               | 0.0019622167%                        |
| OH2047          | Woodville Village, Ohio                | 0.0034270973%                        |
| OH2048          | Wooster City, Ohio                     | 0.4046402646%                        |
| OH2049          | Wooster Township, Ohio                 | 0.0017358405%                        |
| OH2050          | Worthington City, Ohio                 | 0.0819890902%                        |
| OH2051          | Worthington Township, Ohio             | 0.0017573559%                        |
| OH2052          | Wren Village, Ohio                     | 0.0008301349%                        |
| OH2053          | Wyandot County, Ohio                   | 0.0959147354%                        |
| OH2054          | Wyoming City, Ohio                     | 0.0220280462%                        |
| OH2055          | Xenia City, Ohio                       | 0.1268376308%                        |
| OH2056          | Xenia Township, Ohio                   | 0.0075532986%                        |
| OH2057          | Yankee Lake Village, Ohio              | 0.0000341003%                        |
| OH2058          | Yellow Creek Township, Ohio            | 0.0010782320%                        |
| OH2059          | Yellow Springs Village, Ohio           | 0.0142295064%                        |
| OH2060          | York Township, Athens County, Ohio     | 0.0005523599%                        |
| OH2061          | York Township, Fulton County, Ohio     | 0.0061882726%                        |
| OH2062          | York Township, Medina County, Ohio     | 0.0023145263%                        |
| OH2063          | York Township, Sandusky County, Ohio   | 0.0006239306%                        |
| OH2064          | York Township, Tuscarawas County, Ohio | 0.0007784341%                        |
| OH2065          | York Township, Van Wert County, Ohio   | 0.0001115107%                        |
| OH2066          | Yorkshire Village, Ohio                | 0.0007627380%                        |
| OH2067          | Yorkville Village, Ohio                | 0.0011795516%                        |
| OH2068          | Youngstown City, Ohio                  | 0.5751891038%                        |
| OH2069          | Zaleski Village, Ohio                  | 0.0000780271%                        |
| OH2070          | Zane Township, Ohio                    | 0.0012568985%                        |
| OH2071          | Zanesfield Village, Ohio               | 0.0001257699%                        |
| OH2072          | Zanesville City, Ohio                  | 0.1371227251%                        |
| OH2073          | Zoar Village, Ohio                     | 0.0002364863%                        |

**Allocations are subject to change pursuant to a State-Subdivision Agreement, Allocation Statute, Statutory Trust, or voluntary redistribution.**

**Subdivisions with Consolidated Allocations - Qualified Subdivisions Only**

| <b>State ID</b> | <b>Qualifying Subdivision</b> | <b>Consolidated State Allocation</b> |
|-----------------|-------------------------------|--------------------------------------|
| OR1             | Albany City, Oregon           | 1.1574421234%                        |
| OR2             | Ashland City, Oregon          | 0.5725593238%                        |
| OR3             | Astoria City, Oregon          | 0.1859283065%                        |
| OR4             | Baker County, Oregon          | 0.4771636205%                        |
| OR5             | Beaverton City, Oregon        | 0.9709676029%                        |
| OR6             | Bend City, Oregon             | 0.9443519043%                        |
| OR7             | Benton County, Oregon         | 1.0219885306%                        |
| OR8             | Canby City, Oregon            | 0.1716812437%                        |
| OR9             | Central Point City, Oregon    | 0.1718730043%                        |
| OR10            | Clackamas County, Oregon      | 7.7713142577%                        |
| OR11            | Clatsop County, Oregon        | 1.1423692099%                        |
| OR12            | Columbia County, Oregon       | 1.0096699413%                        |
| OR13            | Coos Bay City, Oregon         | 0.2538945929%                        |
| OR14            | Coos County, Oregon           | 1.5633002470%                        |
| OR15            | Cornelius City, Oregon        | 0.0949750265%                        |
| OR16            | Corvallis City, Oregon        | 0.6633711425%                        |
| OR17            | Cottage Grove City, Oregon    | 0.0910229575%                        |
| OR18            | Crook County, Oregon          | 0.3513229911%                        |
| OR19            | Curry County, Oregon          | 0.7612961295%                        |
| OR20            | Dallas City, Oregon           | 0.1606964683%                        |
| OR21            | Deschutes County, Oregon      | 2.2569753600%                        |
| OR22            | Douglas County, Oregon        | 2.5689481047%                        |
| OR23            | Eugene City, Oregon           | 2.7611039932%                        |
| OR24            | Forest Grove City, Oregon     | 0.2522169415%                        |
| OR26            | Gladstone City, Oregon        | 0.1181360032%                        |
| OR28            | Grants Pass City, Oregon      | 0.8232581895%                        |
| OR29            | Gresham City, Oregon          | 0.9831942718%                        |
| OR30            | Happy Valley City, Oregon     | 0.0103506009%                        |
| OR32            | Hermiston City, Oregon        | 0.1316304314%                        |
| OR33            | Hillsboro City, Oregon        | 1.5083519364%                        |
| OR34            | Hood River County, Oregon     | 0.3553687498%                        |
| OR35            | Independence City, Oregon     | 0.0808970601%                        |
| OR36            | Jackson County, Oregon        | 4.0769510640%                        |
| OR37            | Jefferson County, Oregon      | 0.3674692915%                        |
| OR38            | Josephine County, Oregon      | 1.6536523798%                        |
| OR39            | Keizer City, Oregon           | 0.1916558451%                        |
| OR40            | Klamath County, Oregon        | 1.2169628601%                        |
| OR41            | Klamath Falls City, Oregon    | 0.3209275214%                        |
| OR42            | La Grande City, Oregon        | 0.2715648669%                        |
| OR44            | Lake Oswego City, Oregon      | 0.6934160342%                        |
| OR45            | Lane County, Oregon           | 6.3326808234%                        |
| OR46            | Lebanon City, Oregon          | 0.3269345282%                        |
| OR47            | Lincoln County, Oregon        | 1.5190343268%                        |
| OR48            | Linn County, Oregon           | 1.8185376689%                        |
| OR49            | Malheur County, Oregon        | 0.5014027023%                        |
| OR50            | Marion County, Oregon         | 4.1636475308%                        |
| OR51            | McMinnville City, Oregon      | 0.4803592635%                        |
| OR52            | Medford City, Oregon          | 1.5540758598%                        |
| OR53            | Milwaukie City, Oregon        | 0.2113647118%                        |



**Allocations are subject to change pursuant to a State-Subdivision Agreement, Allocation Statute, Statutory Trust, or voluntary redistribution.**

**Subdivisions with Consolidated Allocations - Qualified Subdivisions Only**

| <b>State ID</b> | <b>Qualifying Subdivision</b> | <b>Consolidated State Allocation</b> |
|-----------------|-------------------------------|--------------------------------------|
| OR54            | Monmouth City, Oregon         | 0.0706960930%                        |
| OR55            | Morrow County, Oregon         | 0.1351544937%                        |
| OR56            | Multnomah County, Oregon      | 13.9643815662%                       |
| OR57            | Newberg City, Oregon          | 0.4093257361%                        |
| OR58            | Newport City, Oregon          | 0.1908392623%                        |
| OR59            | Ontario City, Oregon          | 0.1869780182%                        |
| OR60            | Oregon City, Oregon           | 0.2765040475%                        |
| OR61            | Pendleton City, Oregon        | 0.3521049458%                        |
| OR62            | Polk County, Oregon           | 0.7074299681%                        |
| OR63            | Portland City, Oregon         | 8.2736702858%                        |
| OR64            | Prineville City, Oregon       | 0.0924861843%                        |
| OR65            | Redmond City, Oregon          | 0.1550311086%                        |
| OR66            | Roseburg City, Oregon         | 0.6370799877%                        |
| OR67            | Salem City, Oregon            | 3.0438221421%                        |
| OR68            | Sandy City, Oregon            | 0.0775015682%                        |
| OR70            | Sherwood City, Oregon         | 0.1404204928%                        |
| OR71            | Silverton City, Oregon        | 0.0775630731%                        |
| OR72            | Springfield City, Oregon      | 1.1667234659%                        |
| OR73            | St. Helens City, Oregon       | 0.1964453077%                        |
| OR74            | The Dalles City, Oregon       | 0.1723418738%                        |
| OR75            | Tigard City, Oregon           | 0.5049875956%                        |
| OR76            | Tillamook County, Oregon      | 0.9001228870%                        |
| OR77            | Troutdale City, Oregon        | 0.0899929610%                        |
| OR78            | Tualatin City, Oregon         | 0.1551565618%                        |
| OR79            | Umatilla County, Oregon       | 0.9738633884%                        |
| OR80            | Union County, Oregon          | 0.4153841374%                        |
| OR82            | Wasco County, Oregon          | 0.4116278731%                        |
| OR83            | Washington County, Oregon     | 7.2167622210%                        |
| OR84            | West Linn City, Oregon        | 0.1600504983%                        |
| OR86            | Wilsonville City, Oregon      | 0.1383351396%                        |
| OR87            | Woodburn City, Oregon         | 0.2069349266%                        |
| OR88            | Yamhill County, Oregon        | 1.4120246444%                        |

**Allocations are subject to change pursuant to a State-Subdivision Agreement, Allocation Statute, Statutory Trust, or voluntary redistribution.**

**Subdivisions with Consolidated Allocations - Qualified Subdivisions Only**

| <b>State ID</b> | <b>Qualifying Subdivision</b>                  | <b>Consolidated State Allocation</b> |
|-----------------|--|--------------------------------------|
| PA2             | Adams County, Pennsylvania                     |                                      |
| PA5             | Allegheny County, Pennsylvania                 |                                      |
| PA6             | Allentown City, Pennsylvania                   |                                      |
| PA10            | Armstrong County, Pennsylvania                 |                                      |
| PA13            | Beaver County, Pennsylvania                    |                                      |
| PA14            | Bedford County, Pennsylvania                   |                                      |
| PA15            | Bensalem Township, Pennsylvania                |                                      |
| PA16            | Berks County, Pennsylvania                     |                                      |
| PA20            | Blair County, Pennsylvania                     |                                      |
| PA22            | Bradford County, Pennsylvania                  |                                      |
| PA23            | Bristol Township, Pennsylvania                 |                                      |
| PA25            | Bucks County, Pennsylvania                     |                                      |
| PA27            | Butler County, Pennsylvania                    |                                      |
| PA30            | Cambria County, Pennsylvania                   |                                      |
| PA31            | Cameron County, Pennsylvania                   |                                      |
| PA32            | Carbon County, Pennsylvania                    |                                      |
| PA36            | Centre County, Pennsylvania                    |                                      |
| PA40            | Chester County, Pennsylvania                   |                                      |
| PA42            | Clarion County, Pennsylvania                   |                                      |
| PA43            | Clearfield County, Pennsylvania                |                                      |
| PA44            | Clinton County, Pennsylvania                   |                                      |
| PA46            | Coatesville City, Pennsylvania                 |                                      |
| PA49            | Columbia County, Pennsylvania                  |                                      |
| PA53            | Crawford County, Pennsylvania                  |                                      |
| PA54            | Cumberland County, Pennsylvania                |                                      |
| PA57            | Dauphin County, Pennsylvania                   |                                      |
| PA58            | Delaware County, Pennsylvania                  |                                      |
| PA76            | Edwardsville Borough, Pennsylvania             |                                      |
| PA79            | Elk County, Pennsylvania                       |                                      |
| PA84            | Erie County, Pennsylvania                      |                                      |
| PA85            | Exeter Borough, Pennsylvania                   |                                      |
| PA90            | Fayette County, Pennsylvania                   |                                      |
| PA92            | Forest County, Pennsylvania                    |                                      |
| PA94            | Forty Fort Borough, Pennsylvania               |                                      |
| PA96            | Franklin County, Pennsylvania                  |                                      |
| PA98            | Fulton County, Pennsylvania                    |                                      |
| PA99            | Greene County, Pennsylvania                    |                                      |
| PA107           | Hanover Township, Luzerne County, Pennsylvania |                                      |
| PA114           | Hazleton City, Pennsylvania                    |                                      |
| PA120           | Huntingdon County, Pennsylvania                |                                      |
| PA122           | Indiana County, Pennsylvania                   |                                      |
| PA123           | Jefferson County, Pennsylvania                 |                                      |
| PA126           | Juniata County, Pennsylvania                   |                                      |
| PA127           | Kingston Borough, Pennsylvania                 |                                      |
| PA128           | Lackawanna County, Pennsylvania                |                                      |
| PA130           | Lancaster County, Pennsylvania                 |                                      |

Allocations in Pennsylvania will be made in accordance with the Pennsylvania Trust and Allocation Order.

**Subdivisions with Consolidated Allocations - Qualified Subdivisions Only**

| <b>State ID</b> | <b>Qualifying Subdivision</b>                   | <b>Consolidated State Allocation</b>   |
|-----------------|---|--|
| PA134           | Lawrence County, Pennsylvania                   | Allocations in Pennsylvania will be made in accordance with the Pennsylvania Trust and Allocation Order. |
| PA136           | Lebanon County, Pennsylvania                    |  |
| PA137           | Lehigh County, Pennsylvania                     |  |
| PA141           | Lock Haven City, Pennsylvania                   |  |
| PA147           | Lower Makefield Township, Pennsylvania          |  |
| PA155           | Lower Southampton Township, Pennsylvania        |  |
| PA157           | Luzerne County, Pennsylvania                    |  |
| PA158           | Lycoming County, Pennsylvania                   |  |
| PA164           | McKean County, Pennsylvania                     |  |
| PA167           | Mercer County, Pennsylvania                     |  |
| PA169           | Middletown Township, Bucks County, Pennsylvania |  |
| PA171           | Mifflin County, Pennsylvania                    |  |
| PA174           | Monroe County, Pennsylvania                     |  |
| PA176           | Montgomery County, Pennsylvania                 |  |
| PA178           | Montour County, Pennsylvania                    |  |
| PA180           | Morrisville Borough, Pennsylvania               |  |
| PA187           | Nanticoke City, Pennsylvania                    |  |
| PA195           | Newtown Township, Bucks County, Pennsylvania    |  |
| PA197           | Norristown Borough, Pennsylvania                |  |
| PA205           | Northampton County, Pennsylvania                |  |
| PA207           | Northumberland County, Pennsylvania             |  |
| PA213           | Perry County, Pennsylvania                      |  |
| PA215           | Philadelphia City, Pennsylvania                 |  |
| PA217           | Pike County, Pennsylvania                       |  |
| PA219           | Pittsburgh City, Pennsylvania                   |  |
| PA220           | Plains Township, Pennsylvania                   |  |
| PA225           | Potter County, Pennsylvania                     |  |
| PA241           | Schuylkill County, Pennsylvania                 |  |
| PA248           | Snyder County, Pennsylvania                     |  |
| PA249           | Somerset County, Pennsylvania                   |  |
| PA265           | Sugar Notch Borough, Pennsylvania               |  |
| PA266           | Sullivan County, Pennsylvania                   |  |
| PA267           | Susquehanna County, Pennsylvania                |  |
| PA270           | Tioga County, Pennsylvania                      |  |
| PA273           | Union County, Pennsylvania                      |  |
| PA290           | Venango County, Pennsylvania                    |  |
| PA291           | Warminster Township, Pennsylvania               |  |
| PA292           | Warren County, Pennsylvania                     |  |
| PA293           | Warrington Township, Bucks County, Pennsylvania |  |
| PA297           | Washington County, Pennsylvania                 |  |
| PA299           | Wayne County, Pennsylvania                      |  |
| PA310           | West Norriton Township, Pennsylvania            |  |

**Subdivisions with Consolidated Allocations - Qualified Subdivisions Only**

| <b>State ID</b> | <b>Qualifying Subdivision</b>                          | <b>Consolidated State Allocation</b>   |
|-----------------|--|--|
| PA311           | West Pittston Borough, Pennsylvania                    |  |
| PA313           | Westmoreland County, Pennsylvania                      |  |
| PA320           | Wilkes Barre Township, Pennsylvania                    |  |
| PA321           | Wilkes-Barre City, Pennsylvania                        |  |
| PA327           | Wright Township, Pennsylvania                          |  |
| PA328           | Wyoming Borough, Pennsylvania                          |  |
| PA329           | Wyoming County, Pennsylvania                           |  |
| PA333           | York County, Pennsylvania                              |  |
| PA335           | Fairview Township, Luzerne County, Pennsylvania        |  |
| PA336           | District Attorney of Allegheny County, Pennsylvania    |  |
| PA337           | District Attorney of Berks County, Pennsylvania        |  |
| PA338           | District Attorney of Bucks County, Pennsylvania        | Allocations in Pennsylvania will be made in accordance with the Pennsylvania Trust and Allocation Order. |
| PA339           | District Attorney of Chester County, Pennsylvania      |  |
| PA340           | District Attorney of Clearfield County, Pennsylvania   |  |
| PA341           | District Attorney of Dauphin County, Pennsylvania      |  |
| PA342           | District Attorney of Delaware County, Pennsylvania     |  |
| PA343           | District Attorney of Erie County, Pennsylvania         |  |
| PA344           | District Attorney of Lehigh County, Pennsylvania       |  |
| PA345           | District Attorney of Northampton County, Pennsylvania  |  |
| PA346           | District Attorney of Philadelphia County, Pennsylvania |  |
| PA347           | District Attorney of Westmoreland County, Pennsylvania |  |

**Allocations are subject to change pursuant to a State-Subdivision Agreement, Allocation Statute, Statutory Trust, or voluntary redistribution.**

**Subdivisions with Consolidated Allocations - Qualified Subdivisions Only**

| State ID | Qualifying Subdivision    | Consolidated State Allocation |
|----------|---------------------------|-------------------------------|
| PR1      | Adjuntas, Puerto Rico     | 0.4468461493%                 |
| PR2      | Aguada, Puerto Rico       | 0.9238661758%                 |
| PR3      | Aguadilla, Puerto Rico    | 1.6156167759%                 |
| PR4      | Aguas Buenas, Puerto Rico | 0.7490858028%                 |
| PR5      | Aibonito, Puerto Rico     | 0.7959428477%                 |
| PR6      | Anasco, Puerto Rico       | 0.5050154853%                 |
| PR7      | Arecibo, Puerto Rico      | 1.3074850692%                 |
| PR8      | Arroyo, Puerto Rico       | 2.0592191012%                 |
| PR9      | Barceloneta, Puerto Rico  | 0.5768569406%                 |
| PR10     | Barranquitas, Puerto Rico | 0.7167107056%                 |
| PR11     | Bayamon, Puerto Rico      | 5.7282390971%                 |
| PR12     | Cabo Rojo, Puerto Rico    | 1.1570847420%                 |
| PR13     | Caguas, Puerto Rico       | 4.7119895861%                 |
| PR14     | Camuy, Puerto Rico        | 0.7759381807%                 |
| PR15     | Canovanas, Puerto Rico    | 1.0721780377%                 |
| PR16     | Carolina, Puerto Rico     | 4.3228006165%                 |
| PR17     | Catano, Puerto Rico       | 0.7612066695%                 |
| PR18     | Cayey, Puerto Rico        | 1.3596493469%                 |
| PR19     | Ceiba, Puerto Rico        | 0.2896687707%                 |
| PR20     | Ciales, Puerto Rico       | 0.4533215195%                 |
| PR21     | Cidra, Puerto Rico        | 1.1671492158%                 |
| PR22     | Coamo, Puerto Rico        | 0.9970822347%                 |
| PR23     | Comerio, Puerto Rico      | 0.5268640655%                 |
| PR24     | Corozal, Puerto Rico      | 0.8595048594%                 |
| PR25     | Culebra, Puerto Rico      | 0.0380175870%                 |
| PR26     | Dorado, Puerto Rico       | 0.8970759382%                 |
| PR27     | Fajardo, Puerto Rico      | 1.1102770585%                 |
| PR28     | Florida, Puerto Rico      | 0.2695408253%                 |
| PR29     | Guanica, Puerto Rico      | 0.4269617539%                 |
| PR30     | Guayama, Puerto Rico      | 1.3293151076%                 |
| PR31     | Guayanilla, Puerto Rico   | 0.4886780984%                 |
| PR32     | Guaynabo, Puerto Rico     | 2.3185934725%                 |
| PR33     | Gurabo, Puerto Rico       | 0.9866291335%                 |
| PR34     | Hatillo, Puerto Rico      | 1.0577790273%                 |
| PR35     | Hormigueros, Puerto Rico  | 0.3963005262%                 |
| PR36     | Humacao, Puerto Rico      | 1.8829438530%                 |
| PR37     | Isabela, Puerto Rico      | 1.0062900243%                 |
| PR38     | Jayuya, Puerto Rico       | 0.3757431113%                 |
| PR39     | Juana Diaz, Puerto Rico   | 1.7179648597%                 |
| PR40     | Juncos, Puerto Rico       | 0.9543672919%                 |
| PR41     | Lajas, Puerto Rico        | 0.5633742491%                 |
| PR42     | Lares, Puerto Rico        | 0.6852103333%                 |
| PR43     | Las Marias, Puerto Rico   | 0.2285582941%                 |
| PR44     | Las Piedras, Puerto Rico  | 0.8440153869%                 |
| PR45     | Loiza, Puerto Rico        | 0.7971240145%                 |
| PR46     | Luquillo, Puerto Rico     | 0.5035020683%                 |
| PR47     | Manati, Puerto Rico       | 1.3858134207%                 |
| PR48     | Maricao, Puerto Rico      | 0.1311593846%                 |
| PR49     | Maunabo, Puerto Rico      | 0.2983734242%                 |

**Allocations are subject to change pursuant to a State-Subdivision Agreement, Allocation Statute, Statutory Trust, or voluntary redistribution.**

**Subdivisions with Consolidated Allocations - Qualified Subdivisions Only**

| <b>State ID</b> | <b>Qualifying Subdivision</b> | <b>Consolidated State Allocation</b> |
|-----------------|-------------------------------|--------------------------------------|
| PR50            | Mayaguez, Puerto Rico         | 2.7384221211%                        |
| PR51            | Moca, Puerto Rico             | 0.9400143856%                        |
| PR52            | Morovis, Puerto Rico          | 0.7678286207%                        |
| PR53            | Naguabo, Puerto Rico          | 0.6776685553%                        |
| PR54            | Naranjito, Puerto Rico        | 0.6713715879%                        |
| PR55            | Orocovis, Puerto Rico         | 0.5209419444%                        |
| PR56            | Patillas, Puerto Rico         | 0.4307397840%                        |
| PR57            | Penuelas, Puerto Rico         | 0.5782731381%                        |
| PR58            | Ponce, Puerto Rico            | 5.1762853836%                        |
| PR59            | Quebradillas, Puerto Rico     | 0.6086201563%                        |
| PR60            | Rincon, Puerto Rico           | 0.3607312171%                        |
| PR61            | Rio Grande, Puerto Rico       | 1.2995118170%                        |
| PR62            | Sabana Grande, Puerto Rico    | 0.5625075422%                        |
| PR63            | Salinas, Puerto Rico          | 0.8069301551%                        |
| PR64            | San German, Puerto Rico       | 0.9914753253%                        |
| PR65            | San Juan, Puerto Rico         | 13.8003700360%                       |
| PR66            | San Lorenzo, Puerto Rico      | 1.0322446251%                        |
| PR67            | San Sebastian, Puerto Rico    | 0.9222442638%                        |
| PR68            | Santa Isabel, Puerto Rico     | 0.5210354055%                        |
| PR69            | Toa Alta, Puerto Rico         | 1.7552873773%                        |
| PR70            | Toa Baja, Puerto Rico         | 2.1783919223%                        |
| PR71            | Trujillo Alto, Puerto Rico    | 1.9136501824%                        |
| PR72            | Utua, Puerto Rico             | 0.7718304061%                        |
| PR73            | Vega Alta, Puerto Rico        | 0.9338331796%                        |
| PR74            | Vega Baja, Puerto Rico        | 1.6886509241%                        |
| PR75            | Vieques, Puerto Rico          | 0.1979351524%                        |
| PR76            | Villalba, Puerto Rico         | 0.5576736281%                        |
| PR77            | Yabucoa, Puerto Rico          | 0.8842993409%                        |
| PR78            | Yauco, Puerto Rico            | 1.1383015829%                        |

**Allocations are subject to change pursuant to a State-Subdivision Agreement, Allocation Statute, Statutory Trust, or voluntary redistribution.** FINAL AGREEMENT  
3.25.22

**Subdivisions with Consolidated Allocations - Qualified Subdivisions Only**

| State ID | Qualifying Subdivision              | Consolidated State Allocation |
|----------|-------------------------------------|-------------------------------|
| RI1      | Barrington Town, Rhode Island       | 2.3000539202%                 |
| RI2      | Bristol Town, Rhode Island          | 1.0821868960%                 |
| RI3      | Burrillville Town, Rhode Island     | 1.3272036109%                 |
| RI4      | Central Falls City, Rhode Island    | 0.9147584689%                 |
| RI5      | Charlestown, Rhode Island           | 0.5887860100%                 |
| RI6      | Coventry Town, Rhode Island         | 3.5886939036%                 |
| RI7      | Cranston City, Rhode Island         | 7.8869595262%                 |
| RI8      | Cumberland Town, Rhode Island       | 2.4742003754%                 |
| RI9      | East Greenwich Town, Rhode Island   | 1.7467671439%                 |
| RI10     | East Providence City, Rhode Island  | 4.3247728580%                 |
| RI11     | Exeter Town, Rhode Island           | 0.0071810640%                 |
| RI12     | Foster Town, Rhode Island           | 0.2489021533%                 |
| RI13     | Glocester Town, Rhode Island        | 0.8508469130%                 |
| RI14     | Hopkinton Town, Rhode Island        | 0.7098006614%                 |
| RI15     | Jamestown, Rhode Island             | 0.4220295287%                 |
| RI16     | Johnston Town, Rhode Island         | 3.0898685140%                 |
| RI17     | Lincoln Town, Rhode Island          | 2.1171973520%                 |
| RI18     | Little Compton Town, Rhode Island   | 0.2663017745%                 |
| RI19     | Middletown, Rhode Island            | 1.2877439601%                 |
| RI20     | Narragansett Town, Rhode Island     | 1.2760123800%                 |
| RI21     | New Shoreham Town, Rhode Island     | 0.2118269375%                 |
| RI22     | Newport City, Rhode Island          | 2.3339316695%                 |
| RI23     | North Kingstown, Rhode Island       | 2.6500524514%                 |
| RI24     | North Providence Town, Rhode Island | 2.5306229398%                 |
| RI25     | North Smithfield Town, Rhode Island | 1.1299013506%                 |
| RI26     | Pawtucket City, Rhode Island        | 5.9652217345%                 |
| RI27     | Portsmouth Town, Rhode Island       | 1.2807429020%                 |
| RI28     | Providence City, Rhode Island       | 21.4858080262%                |
| RI29     | Richmond Town, Rhode Island         | 0.0818789542%                 |
| RI30     | Scituate Town, Rhode Island         | 1.0248588645%                 |
| RI31     | Smithfield Town, Rhode Island       | 1.7724673574%                 |
| RI32     | South Kingstown, Rhode Island       | 2.3282747894%                 |
| RI33     | Tiverton Town, Rhode Island         | 0.9907730639%                 |
| RI34     | Warren Town, Rhode Island           | 0.1394116029%                 |
| RI35     | Warwick City, Rhode Island          | 9.9418184427%                 |
| RI36     | West Greenwich Town, Rhode Island   | 0.7104734659%                 |
| RI37     | West Warwick Town, Rhode Island     | 3.0239943495%                 |
| RI38     | Westerly Town, Rhode Island         | 2.0135754535%                 |
| RI39     | Woonsocket City, Rhode Island       | 3.8740986306%                 |

**Allocations are subject to change pursuant to a State-Subdivision Agreement, Allocation Statute, Statutory Trust, or voluntary redistribution.** FINAL AGREEMENT  
3.25.22

**Subdivisions with Consolidated Allocations - Qualified Subdivisions Only**

| State ID | Qualifying Subdivision                  | Consolidated State Allocation |
|----------|---|-------------------------------|
| SC1      | Abbeville County, South Carolina        | 0.3350059823%                 |
| SC2      | Aiken City, South Carolina              | 0.7838026892%                 |
| SC3      | Aiken County, South Carolina            | 2.5661670597%                 |
| SC4      | Allendale County, South Carolina        | 0.1220441823%                 |
| SC5      | Anderson City, South Carolina           | 1.1735303052%                 |
| SC6      | Anderson County, South Carolina         | 3.3392231904%                 |
| SC7      | Bamberg County, South Carolina          | 0.2705913372%                 |
| SC8      | Barnwell County, South Carolina         | 0.4653224769%                 |
| SC9      | Beaufort City, South Carolina           | 0.0769982478%                 |
| SC10     | Beaufort County, South Carolina         | 2.3364418352%                 |
| SC11     | Berkeley County, South Carolina         | 2.0961440294%                 |
| SC12     | Bluffton Town, South Carolina           | 0.0481968917%                 |
| SC13     | Calhoun County, South Carolina          | 0.1833260393%                 |
| SC14     | Cayce City, South Carolina              | 0.2572136960%                 |
| SC15     | Charleston City, South Carolina         | 2.3004340552%                 |
| SC16     | Charleston County, South Carolina       | 3.8016438488%                 |
| SC17     | Cherokee County, South Carolina         | 0.9440700745%                 |
| SC18     | Chester City, South Carolina            | 0.1299573133%                 |
| SC19     | Chester County, South Carolina          | 0.3947965211%                 |
| SC20     | Chesterfield County, South Carolina     | 0.9443488664%                 |
| SC21     | Clarendon County, South Carolina        | 0.5705383575%                 |
| SC22     | Clemson City, South Carolina            | 0.3311616877%                 |
| SC23     | Colleton County, South Carolina         | 0.8589365535%                 |
| SC24     | Columbia City, South Carolina           | 2.3918060702%                 |
| SC25     | Conway City, South Carolina             | 0.2894739402%                 |
| SC26     | Darlington County, South Carolina       | 1.6906462867%                 |
| SC27     | Dillon County, South Carolina           | 0.6608411417%                 |
| SC28     | Dorchester County, South Carolina       | 1.6015765975%                 |
| SC29     | Easley City, South Carolina             | 0.8565835771%                 |
| SC30     | Edgefield County, South Carolina        | 0.3586097074%                 |
| SC31     | Fairfield County, South Carolina        | 0.3536421891%                 |
| SC32     | Florence City, South Carolina           | 1.0065336904%                 |
| SC33     | Florence County, South Carolina         | 2.2059006272%                 |
| SC34     | Forest Acres City, South Carolina       | 0.0995929056%                 |
| SC35     | Fort Mill Town, South Carolina          | 0.1714974802%                 |
| SC36     | Fountain Inn City, South Carolina       | 0.1975697094%                 |
| SC37     | Gaffney City, South Carolina            | 0.2044353782%                 |
| SC38     | Georgetown City, South Carolina         | 0.2626233562%                 |
| SC39     | Georgetown County, South Carolina       | 1.1895098900%                 |
| SC40     | Goose Creek City, South Carolina        | 0.5473575768%                 |
| SC41     | Greenville City, South Carolina         | 2.2705648395%                 |
| SC42     | Greenville County, South Carolina       | 7.1502328364%                 |
| SC43     | Greenwood City, South Carolina          | 0.0308220618%                 |
| SC44     | Greenwood County, South Carolina        | 1.3388944490%                 |
| SC45     | Greer City, South Carolina              | 0.5590564672%                 |
| SC46     | Hampton County, South Carolina          | 0.3450376919%                 |
| SC47     | Hanahan City, South Carolina            | 0.2279684840%                 |
| SC48     | Hilton Head Island Town, South Carolina | 0.2323878458%                 |



**Allocations are subject to change pursuant to a State-Subdivision Agreement, Allocation Statute, Statutory Trust, or voluntary redistribution.**

**Subdivisions with Consolidated Allocations - Qualified Subdivisions Only**

| <b>State ID</b> | <b>Qualifying Subdivision</b>           | <b>Consolidated State Allocation</b> |
|-----------------|---|--------------------------------------|
| SC49            | Horry County, South Carolina            | 5.2166718879%                        |
| SC50            | Irmo Town, South Carolina               | 0.0942740906%                        |
| SC51            | James Island Town, South Carolina       | 0.0461551887%                        |
| SC52            | Jasper County, South Carolina           | 0.4278548317%                        |
| SC53            | Kershaw County, South Carolina          | 1.0780892823%                        |
| SC54            | Lancaster County, South Carolina        | 1.4809282603%                        |
| SC55            | Laurens County, South Carolina          | 1.3598442946%                        |
| SC56            | Lee County, South Carolina              | 0.2176621820%                        |
| SC57            | Lexington County, South Carolina        | 4.4881391605%                        |
| SC58            | Lexington Town, South Carolina          | 0.2342104062%                        |
| SC59            | Marion County, South Carolina           | 0.6973242307%                        |
| SC60            | Marlboro County, South Carolina         | 0.4878238042%                        |
| SC61            | Mauldin City, South Carolina            | 0.4253253929%                        |
| SC62            | McCormick County, South Carolina        | 0.1281623493%                        |
| SC63            | Moncks Corner Town, South Carolina      | 0.1965426445%                        |
| SC64            | Mount Pleasant Town, South Carolina     | 0.5750801889%                        |
| SC65            | Myrtle Beach City, South Carolina       | 1.9068234068%                        |
| SC66            | Newberry City, South Carolina           | 0.0344864657%                        |
| SC67            | Newberry County, South Carolina         | 0.5656551710%                        |
| SC68            | North Augusta City, South Carolina      | 0.5139678525%                        |
| SC69            | North Charleston City, South Carolina   | 1.7751090959%                        |
| SC70            | North Myrtle Beach City, South Carolina | 0.6366313248%                        |
| SC71            | Oconee County, South Carolina           | 2.8099515214%                        |
| SC72            | Orangeburg City, South Carolina         | 0.0468940344%                        |
| SC73            | Orangeburg County, South Carolina       | 1.4543982912%                        |
| SC74            | Pickens County, South Carolina          | 2.8143347165%                        |
| SC75            | Port Royal Town, South Carolina         | 0.0206098617%                        |
| SC76            | Richland County, South Carolina         | 3.8816723839%                        |
| SC77            | Rock Hill City, South Carolina          | 1.3120073555%                        |
| SC78            | Saluda County, South Carolina           | 0.2604801809%                        |
| SC79            | Simpsonville City, South Carolina       | 0.3497064495%                        |
| SC80            | Spartanburg City, South Carolina        | 1.1890308958%                        |
| SC81            | Spartanburg County, South Carolina      | 6.4084293395%                        |
| SC82            | Summerville Town, South Carolina        | 0.6446011912%                        |
| SC83            | Sumter City, South Carolina             | 0.5390642671%                        |
| SC84            | Sumter County, South Carolina           | 0.9480995733%                        |
| SC85            | Tega Cay City, South Carolina           | 0.0433365022%                        |
| SC86            | Union County, South Carolina            | 0.6499524020%                        |
| SC87            | West Columbia City, South Carolina      | 0.3943858322%                        |
| SC88            | Williamsburg County, South Carolina     | 0.4931357629%                        |
| SC89            | York County, South Carolina             | 2.5800878865%                        |

**Allocations are subject to change pursuant to a State-Subdivision Agreement, Allocation Statute, Statutory Trust, or voluntary redistribution.** FINAL AGREEMENT  
3.25.22

**Subdivisions with Consolidated Allocations - Qualified Subdivisions Only**

| State ID | Qualifying Subdivision           | Consolidated State Allocation |
|----------|----------------------------------|-------------------------------|
| SD1      | Aberdeen City, South Dakota      | 1.7806789284%                 |
| SD2      | Aurora County, South Dakota      | 0.1283252150%                 |
| SD3      | Beadle County, South Dakota      | 0.8743032704%                 |
| SD4      | Bennett County, South Dakota     | 0.1895703332%                 |
| SD5      | Bon Homme County, South Dakota   | 0.6047162426%                 |
| SD6      | Box Elder City, South Dakota     | 0.2251076107%                 |
| SD7      | Brandon City, South Dakota       | 0.4012895918%                 |
| SD8      | Brookings City, South Dakota     | 2.4259611863%                 |
| SD9      | Brookings County, South Dakota   | 0.2802421588%                 |
| SD10     | Brown County, South Dakota       | 1.7764564315%                 |
| SD11     | Brule County, South Dakota       | 0.8045710091%                 |
| SD12     | Buffalo County, South Dakota     | 0.1823519926%                 |
| SD13     | Butte County, South Dakota       | 0.8926544344%                 |
| SD14     | Campbell County, South Dakota    | 0.0682419048%                 |
| SD15     | Charles Mix County, South Dakota | 0.8084433424%                 |
| SD16     | Clark County, South Dakota       | 0.2550260601%                 |
| SD17     | Clay County, South Dakota        | 0.4415194932%                 |
| SD18     | Codington County, South Dakota   | 0.8721266365%                 |
| SD19     | Corson County, South Dakota      | 0.3429322421%                 |
| SD20     | Custer County, South Dakota      | 1.0868471426%                 |
| SD21     | Davison County, South Dakota     | 0.6815458005%                 |
| SD22     | Day County, South Dakota         | 0.3921680475%                 |
| SD23     | Deuel County, South Dakota       | 0.4035008098%                 |
| SD24     | Dewey County, South Dakota       | 0.3699996685%                 |
| SD25     | Douglas County, South Dakota     | 0.2891518759%                 |
| SD26     | Edmunds County, South Dakota     | 0.2529348056%                 |
| SD27     | Fall River County, South Dakota  | 2.1968904590%                 |
| SD28     | Faulk County, South Dakota       | 0.2772473959%                 |
| SD29     | Grant County, South Dakota       | 0.6923230564%                 |
| SD30     | Gregory County, South Dakota     | 0.5555128599%                 |
| SD31     | Haakon County, South Dakota      | 0.1774497029%                 |
| SD32     | Hamlin County, South Dakota      | 0.3340117176%                 |
| SD33     | Hand County, South Dakota        | 0.2401311401%                 |
| SD34     | Hanson County, South Dakota      | 0.1484271966%                 |
| SD35     | Harding County, South Dakota     | 0.0620805393%                 |
| SD36     | Hughes County, South Dakota      | 0.8137066032%                 |
| SD37     | Huron City, South Dakota         | 0.8308959590%                 |
| SD38     | Hutchinson County, South Dakota  | 0.5659237410%                 |
| SD39     | Hyde County, South Dakota        | 0.0640529112%                 |
| SD40     | Jackson County, South Dakota     | 0.1437421380%                 |
| SD41     | Jerauld County, South Dakota     | 0.3258250234%                 |
| SD42     | Jones County, South Dakota       | 0.0451732597%                 |
| SD43     | Kingsbury County, South Dakota   | 0.3721763025%                 |
| SD44     | Lake County, South Dakota        | 0.8273932428%                 |
| SD45     | Lawrence County, South Dakota    | 2.3838237581%                 |
| SD46     | Lincoln County, South Dakota     | 1.2611723923%                 |
| SD47     | Lyman County, South Dakota       | 0.3239942300%                 |
| SD48     | Marshall County, South Dakota    | 0.5625107271%                 |
| SD49     | McCook County, South Dakota      | 0.3047773840%                 |

**Allocations are subject to change pursuant to a State-Subdivision Agreement, Allocation Statute, Statutory Trust, or voluntary redistribution.**

**Subdivisions with Consolidated Allocations - Qualified Subdivisions Only**

| <b>State ID</b> | <b>Qualifying Subdivision</b>      | <b>Consolidated State Allocation</b> |
|-----------------|------------------------------------|--------------------------------------|
| SD50            | McPherson County, South Dakota     | 0.1613184030%                        |
| SD51            | Meade County, South Dakota         | 3.2698326502%                        |
| SD52            | Mellette County, South Dakota      | 0.1848247525%                        |
| SD53            | Miner County, South Dakota         | 0.1616739703%                        |
| SD54            | Minnehaha County, South Dakota     | 12.2243522517%                       |
| SD55            | Mitchell City, South Dakota        | 1.5031732329%                        |
| SD56            | Moody County, South Dakota         | 0.4743937985%                        |
| SD57            | Oglala Lakota County, South Dakota | 1.3919692864%                        |
| SD58            | Pennington County, South Dakota    | 8.0611767283%                        |
| SD59            | Perkins County, South Dakota       | 0.3755374403%                        |
| SD60            | Pierre City, South Dakota          | 0.6216678331%                        |
| SD61            | Potter County, South Dakota        | 0.1893444561%                        |
| SD62            | Rapid City, South Dakota           | 6.9492723574%                        |
| SD63            | Roberts County, South Dakota       | 0.9943780269%                        |
| SD64            | Sanborn County, South Dakota       | 0.1141857404%                        |
| SD65            | Sioux Falls City, South Dakota     | 21.6732660428%                       |
| SD66            | Spearfish City, South Dakota       | 0.8208633410%                        |
| SD67            | Spink County, South Dakota         | 0.7324773052%                        |
| SD68            | Stanley County, South Dakota       | 0.1733882380%                        |
| SD69            | Sully County, South Dakota         | 0.0632218131%                        |
| SD70            | Todd County, South Dakota          | 1.0677859248%                        |
| SD71            | Tripp County, South Dakota         | 0.6252580903%                        |
| SD72            | Turner County, South Dakota        | 0.6536969906%                        |
| SD73            | Union County, South Dakota         | 1.4531041680%                        |
| SD74            | Vermillion City, South Dakota      | 0.5912781760%                        |
| SD75            | Walworth County, South Dakota      | 0.5615110318%                        |
| SD76            | Watertown City, South Dakota       | 1.6132964277%                        |
| SD77            | Yankton City, South Dakota         | 1.2219897393%                        |
| SD78            | Yankton County, South Dakota       | 1.4233435084%                        |
| SD79            | Ziebach County, South Dakota       | 0.3085103004%                        |

**Allocations are subject to change pursuant to a State-Subdivision Agreement, Allocation Statute, Statutory Trust, or voluntary redistribution.**

**Subdivisions with Consolidated Allocations - Qualified Subdivisions Only**

| State ID | Qualifying Subdivision       | Consolidated State Allocation |
|----------|------------------------------|-------------------------------|
| TN1      | Alexandria Town, Tennessee   | 0.0027913085%                 |
| TN2      | Algood City, Tennessee       | 0.0032741136%                 |
| TN3      | Anderson County, Tennessee   | 1.2063249026%                 |
| TN4      | Ardmore City, Tennessee      | 0.0026765324%                 |
| TN5      | Arlington Town, Tennessee    | 0.0036566309%                 |
| TN7      | Auburntown, Tennessee        | 0.0001983981%                 |
| TN8      | Bartlett City, Tennessee     | 0.0730561566%                 |
| TN9      | Baxter Town, Tennessee       | 0.0004972097%                 |
| TN10     | Bedford County, Tennessee    | 0.5272814034%                 |
| TN11     | Bell Buckle Town, Tennessee  | 0.0002627582%                 |
| TN12     | Benton County, Tennessee     | 0.5216608068%                 |
| TN13     | Bledsoe County, Tennessee    | 0.1398580820%                 |
| TN14     | Blount County, Tennessee     | 1.9196465581%                 |
| TN15     | Bradley County, Tennessee    | 1.0430217552%                 |
| TN16     | Brentwood City, Tennessee    | 0.0478208600%                 |
| TN17     | Bristol City, Tennessee      | 0.5426871150%                 |
| TN18     | Byrdstown, Tennessee         | 0.0011427364%                 |
| TN19     | Campbell County, Tennessee   | 1.5974370559%                 |
| TN20     | Cannon County, Tennessee     | 0.3116778190%                 |
| TN21     | Carroll County, Tennessee    | 0.4438060785%                 |
| TN22     | Carter County, Tennessee     | 0.8435596891%                 |
| TN23     | Celina City, Tennessee       | 0.0277813920%                 |
| TN24     | Centertown, Tennessee        | 0.0001321538%                 |
| TN26     | Chapel Hill Town, Tennessee  | 0.0043601529%                 |
| TN27     | Chattanooga City, Tennessee  | 0.4981237028%                 |
| TN28     | Cheatham County, Tennessee   | 0.8209998781%                 |
| TN29     | Chester County, Tennessee    | 0.1751399118%                 |
| TN30     | Claiborne County, Tennessee  | 1.1929412357%                 |
| TN31     | Clarksville City, Tennessee  | 0.2296815192%                 |
| TN32     | Clay County, Tennessee       | 0.2983695250%                 |
| TN33     | Cleveland City, Tennessee    | 0.5531282252%                 |
| TN34     | Clifton City, Tennessee      | 0.0022427615%                 |
| TN36     | Cocke County, Tennessee      | 0.8746257470%                 |
| TN37     | Coffee County, Tennessee     | 0.8953551698%                 |
| TN39     | Collierville Town, Tennessee | 0.0617375387%                 |
| TN40     | Collinwood City, Tennessee   | 0.0021594326%                 |
| TN41     | Columbia City, Tennessee     | 0.0390894158%                 |
| TN42     | Cookeville City, Tennessee   | 0.8404101920%                 |
| TN43     | Cornersville Town, Tennessee | 0.0025527953%                 |
| TN44     | Crab Orchard City, Tennessee | 0.0000241612%                 |
| TN45     | Crockett County, Tennessee   | 0.1232062476%                 |
| TN46     | Crossville City, Tennessee   | 0.0619543195%                 |
| TN47     | Cumberland County, Tennessee | 0.8164884351%                 |
| TN48     | Dandridge Town, Tennessee    | 0.0109089663%                 |
| TN49     | De Kalb County, Tennessee    | 0.4242612240%                 |
| TN50     | Decatur County, Tennessee    | 0.3607195939%                 |
| TN51     | Decatur Town, Tennessee      | 0.0050599481%                 |
| TN53     | Dickson County, Tennessee    | 0.8341347308%                 |
| TN54     | Dowelltown, Tennessee        | 0.0007434696%                 |

**Allocations are subject to change pursuant to a State-Subdivision Agreement, Allocation Statute, Statutory Trust, or voluntary redistribution.**

**Subdivisions with Consolidated Allocations - Qualified Subdivisions Only**

| <b>State ID</b> | <b>Qualifying Subdivision</b>          | <b>Consolidated State Allocation</b> |
|-----------------|--|--------------------------------------|
| TN55            | Doyle Town, Tennessee                  | 0.0001218109%                        |
| TN56            | Dyer County, Tennessee                 | 0.4019088559%                        |
| TN58            | Eagleville City, Tennessee             | 0.0010231029%                        |
| TN61            | Elkton City, Tennessee                 | 0.0004852756%                        |
| TN62            | Ethridge Town, Tennessee               | 0.0005864009%                        |
| TN64            | Fayette County, Tennessee              | 0.3157083831%                        |
| TN65            | Fayetteville City, Tennessee           | 0.0647238955%                        |
| TN66            | Fentress County, Tennessee             | 0.5526714656%                        |
| TN67            | Franklin City, Tennessee               | 0.1089989646%                        |
| TN68            | Franklin County, Tennessee             | 0.6323371108%                        |
| TN69            | Gallatin City, Tennessee               | 0.0760079674%                        |
| TN70            | Gatlinburg City, Tennessee             | 0.0507819668%                        |
| TN71            | Germantown City, Tennessee             | 0.0687501047%                        |
| TN72            | Gibson County, Tennessee               | 0.4940695219%                        |
| TN73            | Giles County, Tennessee                | 0.4000334952%                        |
| TN75            | Grainger County, Tennessee             | 0.4671260668%                        |
| TN76            | Greene County, Tennessee               | 1.2127967101%                        |
| TN78            | Grundy County, Tennessee               | 0.3896858892%                        |
| TN79            | Hamblen County, Tennessee              | 2.2614488604%                        |
| TN80            | Hamilton County, Tennessee             | 4.2055530346%                        |
| TN81            | Hancock County, Tennessee              | 0.2089065376%                        |
| TN82            | Hardeman County, Tennessee             | 0.2150658408%                        |
| TN83            | Hardin County, Tennessee               | 0.5683946644%                        |
| TN84            | Hartsville/Trousdale County, Tennessee | 0.1139641522%                        |
| TN85            | Hawkins County, Tennessee              | 1.0968095083%                        |
| TN86            | Haywood County, Tennessee              | 0.1104263592%                        |
| TN87            | Henderson County, Tennessee            | 0.2498867656%                        |
| TN88            | Hendersonville City, Tennessee         | 0.1137407554%                        |
| TN89            | Henry County, Tennessee                | 0.6661685991%                        |
| TN90            | Hickman County, Tennessee              | 0.2804089244%                        |
| TN91            | Houston County, Tennessee              | 0.1198735525%                        |
| TN92            | Humphreys County, Tennessee            | 0.2441608982%                        |
| TN93            | Jackson City, Tennessee                | 0.0431370644%                        |
| TN94            | Jackson County, Tennessee              | 0.2780985367%                        |
| TN95            | Jefferson County, Tennessee            | 0.8912247367%                        |
| TN96            | Johnson City, Tennessee                | 1.0682855260%                        |
| TN97            | Johnson County, Tennessee              | 0.2282065978%                        |
| TN98            | Kingsport City, Tennessee              | 0.9871149359%                        |
| TN99            | Knox County, Tennessee                 | 9.1809198144%                        |
| TN100           | Knoxville City, Tennessee              | 1.5417816888%                        |
| TN101           | La Vergne City, Tennessee              | 0.0518950147%                        |
| TN102           | Lake County, Tennessee                 | 0.0671464632%                        |
| TN104           | Lauderdale County, Tennessee           | 0.2733775153%                        |
| TN105           | Lawrence County, Tennessee             | 0.6461910207%                        |
| TN106           | Lawrenceburg City, Tennessee           | 0.0465511203%                        |
| TN107           | Lebanon City, Tennessee                | 0.1110258247%                        |
| TN108           | Lewis County, Tennessee                | 0.1528225920%                        |
| TN109           | Lewisburg City, Tennessee              | 0.0396496875%                        |
| TN110           | Lexington City, Tennessee              | 0.0796867496%                        |

**Allocations are subject to change pursuant to a State-Subdivision Agreement, Allocation Statute, Statutory Trust, or voluntary redistribution.** FINAL AGREEMENT  
3.25.22

**Subdivisions with Consolidated Allocations - Qualified Subdivisions Only**

| State ID | Qualifying Subdivision                                     | Consolidated State Allocation |
|----------|--|-------------------------------|
| TN111    | Liberty Town, Tennessee                                    | 0.0003647628%                 |
| TN112    | Lincoln County, Tennessee                                  | 0.3409251715%                 |
| TN113    | Livingston Town, Tennessee                                 | 0.0198677435%                 |
| TN114    | Loretto City, Tennessee                                    | 0.0047940075%                 |
| TN115    | Loudon County, Tennessee                                   | 0.8992484296%                 |
| TN116    | Lynchburg, Moore County Metropolitan Government, Tennessee | 0.0579106070%                 |
| TN117    | Lynnville Town, Tennessee                                  | 0.0003845691%                 |
| TN118    | Macon County, Tennessee                                    | 0.3091017000%                 |
| TN119    | Madison County, Tennessee                                  | 0.8907256845%                 |
| TN121    | Marion County, Tennessee                                   | 0.3637161259%                 |
| TN122    | Marshall County, Tennessee                                 | 0.4953711694%                 |
| TN124    | Maryville City, Tennessee                                  | 0.3223901040%                 |
| TN125    | Maury County, Tennessee                                    | 1.0724162522%                 |
| TN126    | McMinn County, Tennessee                                   | 0.9297273747%                 |
| TN127    | McMinnville City, Tennessee                                | 0.0355475192%                 |
| TN128    | McNairy County, Tennessee                                  | 0.4269884656%                 |
| TN129    | Meigs County, Tennessee                                    | 0.2016450737%                 |
| TN130    | Memphis City, Tennessee                                    | 4.9079216307%                 |
| TN131    | Millington City, Tennessee                                 | 0.0212200583%                 |
| TN132    | Minor Hill City, Tennessee                                 | 0.0008698448%                 |
| TN133    | Monroe County, Tennessee                                   | 0.7506735593%                 |
| TN134    | Monterey Town, Tennessee                                   | 0.0029942290%                 |
| TN135    | Montgomery County, Tennessee                               | 1.6758545682%                 |
| TN136    | Morgan County, Tennessee                                   | 0.5132562715%                 |
| TN137    | Morrison Town, Tennessee                                   | 0.0004337290%                 |
| TN138    | Morristown City, Tennessee                                 | 0.3919462797%                 |
| TN139    | Mount Juliet City, Tennessee                               | 0.0577622481%                 |
| TN140    | Mount Pleasant City, Tennessee                             | 0.0048377656%                 |
| TN141    | Murfreesboro City, Tennessee                               | 0.7283549414%                 |
| TN142    | Nashville-Davidson Metropolitan Government, Tennessee      | 8.9810236006%                 |
| TN144    | Normandy Town, Tennessee                                   | 0.0000797277%                 |
| TN145    | Oak Ridge City, Tennessee                                  | 0.9598050011%                 |
| TN146    | Obion County, Tennessee                                    | 0.3198033491%                 |
| TN147    | Overton County, Tennessee                                  | 0.5262993368%                 |
| TN149    | Perry County, Tennessee                                    | 0.0857864664%                 |
| TN150    | Petersburg Town, Tennessee                                 | 0.0005822973%                 |
| TN151    | Pickett County, Tennessee                                  | 0.1459705284%                 |
| TN152    | Pigeon Forge City, Tennessee                               | 0.0877322588%                 |
| TN153    | Pleasant Hill Town, Tennessee                              | 0.0000178801%                 |
| TN154    | Polk County, Tennessee                                     | 0.3220131560%                 |
| TN156    | Pulaski City, Tennessee                                    | 0.0561230557%                 |
| TN157    | Putnam County, Tennessee                                   | 0.3863240500%                 |
| TN159    | Rhea County, Tennessee                                     | 0.5404420504%                 |
| TN160    | Ripley City, Tennessee                                     | 0.0190759934%                 |
| TN161    | Roane County, Tennessee                                    | 1.6361535854%                 |
| TN162    | Robertson County, Tennessee                                | 0.9333043197%                 |
| TN163    | Rutherford County, Tennessee                               | 2.5746747125%                 |

**Allocations are subject to change pursuant to a State-Subdivision Agreement, Allocation Statute, Statutory Trust, or voluntary redistribution.**

**Subdivisions with Consolidated Allocations - Qualified Subdivisions Only**

| <b>State ID</b> | <b>Qualifying Subdivision</b> | <b>Consolidated State Allocation</b> |
|-----------------|-------------------------------|--------------------------------------|
| TN164           | Scott County, Tennessee       | 0.5189341096%                        |
| TN165           | Sequatchie County, Tennessee  | 0.2433974548%                        |
| TN166           | Sevier County, Tennessee      | 1.4412782095%                        |
| TN168           | Shelby County, Tennessee      | 3.5255489082%                        |
| TN169           | Shelbyville City, Tennessee   | 0.0482670674%                        |
| TN170           | Smith County, Tennessee       | 0.5711842980%                        |
| TN171           | Smithville City, Tennessee    | 0.0196818237%                        |
| TN172           | Smyrna Town, Tennessee        | 0.1314691656%                        |
| TN174           | Sparta City, Tennessee        | 0.0168519913%                        |
| TN175           | Spencer Town, Tennessee       | 0.0007743306%                        |
| TN176           | Spring Hill City, Tennessee   | 0.0244598773%                        |
| TN178           | St. Joseph City, Tennessee    | 0.0011625009%                        |
| TN179           | Stewart County, Tennessee     | 0.1459273147%                        |
| TN180           | Sullivan County, Tennessee    | 1.4573397906%                        |
| TN181           | Sumner County, Tennessee      | 1.7449087187%                        |
| TN182           | Tipton County, Tennessee      | 0.6312749815%                        |
| TN184           | Unicoi County, Tennessee      | 0.3464527663%                        |
| TN186           | Union County, Tennessee       | 0.5606745148%                        |
| TN187           | Van Buren County, Tennessee   | 0.0471429229%                        |
| TN188           | Viola Town, Tennessee         | 0.0000607170%                        |
| TN189           | Warren County, Tennessee      | 0.5357371504%                        |
| TN190           | Wartrace Town, Tennessee      | 0.0003753988%                        |
| TN191           | Washington County, Tennessee  | 1.1061046159%                        |
| TN192           | Wayne County, Tennessee       | 0.2247756248%                        |
| TN193           | Waynesboro City, Tennessee    | 0.0036939405%                        |
| TN194           | Weakley County, Tennessee     | 0.3874777573%                        |
| TN195           | White County, Tennessee       | 0.3992656969%                        |
| TN197           | Williamson County, Tennessee  | 1.6843304984%                        |
| TN198           | Wilson County, Tennessee      | 1.4019072760%                        |
| TN199           | Woodbury Town, Tennessee      | 0.0086691778%                        |

**Allocations are subject to change pursuant to a State-Subdivision Agreement, Allocation Statute, Statutory Trust, or voluntary redistribution.**

**Subdivisions with Consolidated Allocations - Qualified Subdivisions Only**

| <b>State ID</b> | <b>Qualifying Subdivision</b> | <b>Consolidated State Allocation</b> |
|-----------------|-------------------------------|--------------------------------------|
| TX1             | Abbott City, Texas            | 0.0004586670%                        |
| TX2             | Abernathy City, Texas         | 0.0000733330%                        |
| TX3             | Abilene City, Texas           | 0.3758786670%                        |
| TX4             | Ackerly City, Texas           | 0.0000140000%                        |
| TX5             | Addison Town, Texas           | 0.0387293330%                        |
| TX6             | Adrian City, Texas            | 0.0001206670%                        |
| TX7             | Agua Dulce City, Texas        | 0.0000286670%                        |
| TX8             | Alamo City, Texas             | 0.0147473330%                        |
| TX9             | Alamo Heights City, Texas     | 0.0187986670%                        |
| TX10            | Alba Town, Texas              | 0.0021306670%                        |
| TX11            | Albany City, Texas            | 0.0001200000%                        |
| TX12            | Aledo City, Texas             | 0.0002206670%                        |
| TX13            | Alice City, Texas             | 0.0475273330%                        |
| TX14            | Allen City, Texas             | 0.2100540000%                        |
| TX15            | Alma Town, Texas              | 0.0007380000%                        |
| TX16            | Alpine City, Texas            | 0.0197906670%                        |
| TX17            | Alto Town, Texas              | 0.0025113330%                        |
| TX18            | Alton City, Texas             | 0.0076933330%                        |
| TX19            | Alvarado City, Texas          | 0.0193526670%                        |
| TX20            | Alvin City, Texas             | 0.0759746670%                        |
| TX21            | Alvord Town, Texas            | 0.0002386670%                        |
| TX22            | Amarillo City, Texas          | 0.6584406670%                        |
| TX23            | Ames City, Texas              | 0.0037140000%                        |
| TX24            | Amherst City, Texas           | 0.0000146670%                        |
| TX25            | Anahuac City, Texas           | 0.0003613330%                        |
| TX26            | Anderson City, Texas          | 0.0000126670%                        |
| TX27            | Anderson County, Texas        | 0.1791753330%                        |
| TX28            | Andrews City, Texas           | 0.0126553330%                        |
| TX29            | Andrews County, Texas         | 0.0250706670%                        |
| TX30            | Angelina County, Texas        | 0.1533040000%                        |
| TX31            | Angleton City, Texas          | 0.0418606670%                        |
| TX32            | Angus City, Texas             | 0.0002206670%                        |
| TX33            | Anna City, Texas              | 0.0060500000%                        |
| TX34            | Annetta North Town, Texas     | 0.0000226670%                        |
| TX35            | Annetta South Town, Texas     | 0.0004013330%                        |
| TX36            | Annetta Town, Texas           | 0.0039706670%                        |
| TX37            | Annona Town, Texas            | 0.0004920000%                        |
| TX38            | Anson City, Texas             | 0.0034226670%                        |
| TX39            | Anthony Town, Texas           | 0.0030093330%                        |
| TX40            | Anton City, Texas             | 0.0002960000%                        |
| TX41            | Appleby City, Texas           | 0.0010340000%                        |
| TX42            | Aquilla City, Texas           | 0.0001386670%                        |
| TX43            | Aransas County, Texas         | 0.1776746670%                        |
| TX44            | Aransas Pass City, Texas      | 0.0385420000%                        |
| TX45            | Archer City, Texas            | 0.0070360000%                        |
| TX46            | Archer County, Texas          | 0.0303560000%                        |
| TX47            | Arcola City, Texas            | 0.0048600000%                        |
| TX48            | Argyle City, Texas            | 0.0076040000%                        |
| TX49            | Arlington City, Texas         | 0.4905353330%                        |



**Allocations are subject to change pursuant to a State-Subdivision Agreement, Allocation Statute, Statutory Trust, or voluntary redistribution.**

**Subdivisions with Consolidated Allocations - Qualified Subdivisions Only**

| <b>State ID</b> | <b>Qualifying Subdivision</b>   | <b>Consolidated State Allocation</b> |
|-----------------|---------------------------------|--------------------------------------|
| TX50            | Armstrong County, Texas         | 0.0006493330%                        |
| TX51            | Arp City, Texas                 | 0.0013393330%                        |
| TX52            | Asherton City, Texas            | 0.0000746670%                        |
| TX53            | Aspermont Town, Texas           | 0.0000060000%                        |
| TX54            | Atascosa County, Texas          | 0.1179353330%                        |
| TX55            | Athens City, Texas              | 0.0706280000%                        |
| TX56            | Atlanta City, Texas             | 0.0206633330%                        |
| TX57            | Aubrey City, Texas              | 0.0100940000%                        |
| TX58            | Aurora City, Texas              | 0.0012326670%                        |
| TX59            | Austin City, Texas              | 3.2518106670%                        |
| TX60            | Austin County, Texas            | 0.0506866670%                        |
| TX61            | Austwell City, Texas            | 0.0000726670%                        |
| TX62            | Avery Town, Texas               | 0.0000920000%                        |
| TX63            | Avinger Town, Texas             | 0.0007433330%                        |
| TX64            | Azle City, Texas                | 0.0214753330%                        |
| TX65            | Bailey City, Texas              | 0.0006333330%                        |
| TX66            | Bailey County, Texas            | 0.0102513330%                        |
| TX67            | Bailey's Prairie Village, Texas | 0.0037360000%                        |
| TX68            | Baird City, Texas               | 0.0018680000%                        |
| TX69            | Balch Springs City, Texas       | 0.0182386670%                        |
| TX70            | Balcones Heights City, Texas    | 0.0158740000%                        |
| TX71            | Ballinger City, Texas           | 0.0061146670%                        |
| TX72            | Balmorhea City, Texas           | 0.0000420000%                        |
| TX73            | Bandera City, Texas             | 0.0019286670%                        |
| TX74            | Bandera County, Texas           | 0.0578766670%                        |
| TX75            | Bangs City, Texas               | 0.0020333330%                        |
| TX76            | Bardwell City, Texas            | 0.0002413330%                        |
| TX77            | Barry City, Texas               | 0.0001333330%                        |
| TX78            | Barstow City, Texas             | 0.0000406670%                        |
| TX79            | Bartlett City, Texas            | 0.0022493330%                        |
| TX80            | Bartonville Town, Texas         | 0.0059246670%                        |
| TX81            | Bastrop City, Texas             | 0.0308800000%                        |
| TX82            | Bastrop County, Texas           | 0.2293066670%                        |
| TX83            | Bay City, Texas                 | 0.0386080000%                        |
| TX84            | Baylor County, Texas            | 0.0198880000%                        |
| TX85            | Bayou Vista City, Texas         | 0.0041600000%                        |
| TX86            | Bayside Town, Texas             | 0.0001613330%                        |
| TX87            | Baytown City, Texas             | 0.1440440000%                        |
| TX88            | Bayview Town, Texas             | 0.0000273330%                        |
| TX89            | Beach City, Texas               | 0.0083366670%                        |
| TX90            | Bear Creek Village, Texas       | 0.0006040000%                        |
| TX91            | Beasley City, Texas             | 0.0000866670%                        |
| TX92            | Beaumont City, Texas            | 0.4553400000%                        |
| TX93            | Beckville City, Texas           | 0.0008313330%                        |
| TX94            | Bedford City, Texas             | 0.0628760000%                        |
| TX95            | Bedias City, Texas              | 0.0023166670%                        |
| TX96            | Bee Cave City, Texas            | 0.0085753330%                        |
| TX97            | Bee County, Texas               | 0.0652293330%                        |
| TX98            | Beeville City, Texas            | 0.0160180000%                        |

**Allocations are subject to change pursuant to a State-Subdivision Agreement, Allocation Statute, Statutory Trust, or voluntary redistribution.**

**Subdivisions with Consolidated Allocations - Qualified Subdivisions Only**

| <b>State ID</b> | <b>Qualifying Subdivision</b> | <b>Consolidated State Allocation</b> |
|-----------------|-------------------------------|--------------------------------------|
| TX99            | Bell County, Texas            | 0.4338320000%                        |
| TX100           | Bellaire City, Texas          | 0.0275093330%                        |
| TX101           | Bellevue City, Texas          | 0.0000373330%                        |
| TX102           | Bellmead City, Texas          | 0.0096580000%                        |
| TX103           | Bells Town, Texas             | 0.0012606670%                        |
| TX104           | Bellville City, Texas         | 0.0049920000%                        |
| TX105           | Belton City, Texas            | 0.0484533330%                        |
| TX106           | Benavides City, Texas         | 0.0001013330%                        |
| TX107           | Benbrook City, Texas          | 0.0292793330%                        |
| TX108           | Benjamin City, Texas          | 0.0006340000%                        |
| TX109           | Berryville Town, Texas        | 0.0095860000%                        |
| TX110           | Bertram City, Texas           | 0.0001213330%                        |
| TX111           | Beverly Hills City, Texas     | 0.0028906670%                        |
| TX112           | Bevil Oaks City, Texas        | 0.0003660000%                        |
| TX113           | Bexar County, Texas           | 4.6714346670%                        |
| TX114           | Big Lake City, Texas          | 0.0003646670%                        |
| TX115           | Big Sandy Town, Texas         | 0.0030526670%                        |
| TX116           | Big Spring City, Texas        | 0.1266186670%                        |
| TX117           | Big Wells City, Texas         | 0.0001573330%                        |
| TX118           | Bishop City, Texas            | 0.0054753330%                        |
| TX119           | Bishop Hills Town, Texas      | 0.0002153330%                        |
| TX120           | Blackwell City, Texas         | 0.0000206670%                        |
| TX121           | Blanco City, Texas            | 0.0041273330%                        |
| TX122           | Blanco County, Texas          | 0.0328153330%                        |
| TX123           | Blanket Town, Texas           | 0.0000980000%                        |
| TX124           | Bloomburg Town, Texas         | 0.0006733330%                        |
| TX125           | Blooming Grove Town, Texas    | 0.0002346670%                        |
| TX126           | Blossom City, Texas           | 0.0001320000%                        |
| TX127           | Blue Mound City, Texas        | 0.0019253330%                        |
| TX128           | Blue Ridge City, Texas        | 0.0008966670%                        |
| TX129           | Blum Town, Texas              | 0.0010813330%                        |
| TX130           | Boerne City, Texas            | 0.0303840000%                        |
| TX131           | Bogata City, Texas            | 0.0024326670%                        |
| TX132           | Bonham City, Texas            | 0.0672726670%                        |
| TX133           | Bonney Village, Texas         | 0.0016733330%                        |
| TX134           | Booker Town, Texas            | 0.0006906670%                        |
| TX135           | Borden County, Texas          | 0.0006666670%                        |
| TX136           | Borger City, Texas            | 0.0464533330%                        |
| TX137           | Bosque County, Texas          | 0.0473820000%                        |
| TX138           | Bovina City, Texas            | 0.0001153330%                        |
| TX139           | Bowie City, Texas             | 0.0557466670%                        |
| TX140           | Bowie County, Texas           | 0.1554600000%                        |
| TX141           | Boyd Town, Texas              | 0.0046353330%                        |
| TX142           | Brackettville City, Texas     | 0.0000053330%                        |
| TX143           | Brady City, Texas             | 0.0183200000%                        |
| TX144           | Brazoria City, Texas          | 0.0076913330%                        |
| TX145           | Brazoria County, Texas        | 0.6807266670%                        |
| TX146           | Brazos Bend City, Texas       | 0.0003080000%                        |
| TX147           | Brazos Country City, Texas    | 0.0006013330%                        |

**Allocations are subject to change pursuant to a State-Subdivision Agreement, Allocation Statute, Statutory Trust, or voluntary redistribution.**

**Subdivisions with Consolidated Allocations - Qualified Subdivisions Only**

| <b>State ID</b> | <b>Qualifying Subdivision</b>   | <b>Consolidated State Allocation</b> |
|-----------------|---------------------------------|--------------------------------------|
| TX148           | Brazos County, Texas            | 0.2280580000%                        |
| TX149           | Breckenridge City, Texas        | 0.0159840000%                        |
| TX150           | Bremond City, Texas             | 0.0037026670%                        |
| TX151           | Brenham City, Texas             | 0.0365000000%                        |
| TX152           | Brewster County, Texas          | 0.0400580000%                        |
| TX153           | Briarcliff Village, Texas       | 0.0003813330%                        |
| TX154           | Briar Oaks City, Texas          | 0.0000380000%                        |
| TX155           | Bridge City, Texas              | 0.0538373330%                        |
| TX156           | Bridgeport City, Texas          | 0.0222006670%                        |
| TX157           | Briscoe County, Texas           | 0.0006513330%                        |
| TX158           | Broadus Town, Texas             | 0.0000206670%                        |
| TX159           | Bronte Town, Texas              | 0.0000660000%                        |
| TX160           | Brooks County, Texas            | 0.0138066670%                        |
| TX161           | Brookshire City, Texas          | 0.0042706670%                        |
| TX162           | Brookside Village City, Texas   | 0.0007400000%                        |
| TX163           | Brown County, Texas             | 0.1289446670%                        |
| TX164           | Browndell City, Texas           | 0.0001013330%                        |
| TX165           | Brownfield City, Texas          | 0.0096346670%                        |
| TX166           | Brownsboro City, Texas          | 0.0021173330%                        |
| TX167           | Brownsville City, Texas         | 0.2833713330%                        |
| TX168           | Brownwood City, Texas           | 0.1110480000%                        |
| TX169           | Bruceville-Eddy City, Texas     | 0.0011280000%                        |
| TX170           | Bryan City, Texas               | 0.1645980000%                        |
| TX171           | Bryson City, Texas              | 0.0008186670%                        |
| TX172           | Buckholts Town, Texas           | 0.0007420000%                        |
| TX173           | Buda City, Texas                | 0.0071893330%                        |
| TX174           | Buffalo City, Texas             | 0.0079106670%                        |
| TX175           | Buffalo Gap Town, Texas         | 0.0000586670%                        |
| TX176           | Buffalo Springs Village, Texas  | 0.0001253330%                        |
| TX177           | Bullard Town, Texas             | 0.0049913330%                        |
| TX178           | Bulverde City, Texas            | 0.0096240000%                        |
| TX179           | Bunker Hill Village City, Texas | 0.0003146670%                        |
| TX180           | Burkburnett City, Texas         | 0.0252293330%                        |
| TX181           | Burke City, Texas               | 0.0007426670%                        |
| TX182           | Burleson City, Texas            | 0.1011860000%                        |
| TX183           | Burleson County, Texas          | 0.0468293330%                        |
| TX184           | Burnet City, Texas              | 0.0222300000%                        |
| TX185           | Burnet County, Texas            | 0.1265526670%                        |
| TX186           | Burton City, Texas              | 0.0006246670%                        |
| TX187           | Byers City, Texas               | 0.0000513330%                        |
| TX188           | Bynum Town, Texas               | 0.0002533330%                        |
| TX189           | Cactus City, Texas              | 0.0031860000%                        |
| TX190           | Caddo Mills City, Texas         | 0.0000286670%                        |
| TX191           | Caldwell City, Texas            | 0.0121633330%                        |
| TX192           | Caldwell County, Texas          | 0.0576086670%                        |
| TX193           | Calhoun County, Texas           | 0.0852840000%                        |
| TX194           | Callahan County, Texas          | 0.0085960000%                        |
| TX195           | Callisburg City, Texas          | 0.0000673330%                        |
| TX196           | Calvert City, Texas             | 0.0005146670%                        |

**Allocations are subject to change pursuant to a State-Subdivision Agreement, Allocation Statute, Statutory Trust, or voluntary redistribution.**

**Subdivisions with Consolidated Allocations - Qualified Subdivisions Only**

| <b>State ID</b> | <b>Qualifying Subdivision</b> | <b>Consolidated State Allocation</b> |
|-----------------|-------------------------------|--------------------------------------|
| TX197           | Cameron City, Texas           | 0.0073940000%                        |
| TX198           | Cameron County, Texas         | 0.3580173330%                        |
| TX199           | Camp County, Texas            | 0.0192340000%                        |
| TX200           | Camp Wood City, Texas         | 0.0002813330%                        |
| TX201           | Campbell City, Texas          | 0.0007440000%                        |
| TX202           | Canadian City, Texas          | 0.0007266670%                        |
| TX203           | Caney City Town, Texas        | 0.0013366670%                        |
| TX204           | Canton City, Texas            | 0.0378226670%                        |
| TX205           | Canyon City, Texas            | 0.0175006670%                        |
| TX206           | Carbon Town, Texas            | 0.0004133330%                        |
| TX207           | Carl's Corner Town, Texas     | 0.0000320000%                        |
| TX208           | Carmine City, Texas           | 0.0002566670%                        |
| TX209           | Carrizo Springs City, Texas   | 0.0011140000%                        |
| TX210           | Carrollton City, Texas        | 0.2068366670%                        |
| TX211           | Carson County, Texas          | 0.0196620000%                        |
| TX212           | Carthage City, Texas          | 0.0126180000%                        |
| TX213           | Cashion Community City, Texas | 0.0002146670%                        |
| TX214           | Cass County, Texas            | 0.0621033330%                        |
| TX215           | Castle Hills City, Texas      | 0.0085200000%                        |
| TX216           | Castro County, Texas          | 0.0029466670%                        |
| TX217           | Castroville City, Texas       | 0.0030166670%                        |
| TX218           | Cedar Hill City, Texas        | 0.0467513330%                        |
| TX219           | Cedar Park City, Texas        | 0.1237113330%                        |
| TX220           | Celeste City, Texas           | 0.0008533330%                        |
| TX221           | Celina City, Texas            | 0.0121886670%                        |
| TX222           | Center City, Texas            | 0.0392253330%                        |
| TX223           | Centerville City, Texas       | 0.0002566670%                        |
| TX224           | Chambers County, Texas        | 0.1021253330%                        |
| TX225           | Chandler City, Texas          | 0.0115760000%                        |
| TX226           | Channing City, Texas          | 0.0000013330%                        |
| TX227           | Charlotte City, Texas         | 0.0028380000%                        |
| TX228           | Cherokee County, Texas        | 0.1044080000%                        |
| TX229           | Chester Town, Texas           | 0.0007826670%                        |
| TX230           | Chico City, Texas             | 0.0019520000%                        |
| TX231           | Childress City, Texas         | 0.0252773330%                        |
| TX232           | Childress County, Texas       | 0.0337213330%                        |
| TX233           | Chillicothe City, Texas       | 0.0001146670%                        |
| TX234           | China City, Texas             | 0.0003480000%                        |
| TX235           | China Grove Town, Texas       | 0.0003986670%                        |
| TX236           | Chireno City, Texas           | 0.0010453330%                        |
| TX237           | Christine Town, Texas         | 0.0002360000%                        |
| TX238           | Cibolo City, Texas            | 0.0091266670%                        |
| TX239           | Cisco City, Texas             | 0.0048120000%                        |
| TX240           | Clarendon City, Texas         | 0.0000760000%                        |
| TX241           | Clarksville City, Texas       | 0.0139273330%                        |
| TX242           | Clarksville City, Texas       | 0.0000360000%                        |
| TX243           | Claude City, Texas            | 0.0000173330%                        |
| TX244           | Clay County, Texas            | 0.0480333330%                        |
| TX245           | Clear Lake Shores City, Texas | 0.0044546670%                        |

**Allocations are subject to change pursuant to a State-Subdivision Agreement, Allocation Statute, Statutory Trust, or voluntary redistribution.** FINAL AGREEMENT  
3.25.22

**Subdivisions with Consolidated Allocations - Qualified Subdivisions Only**

| <b>State ID</b> | <b>Qualifying Subdivision</b> | <b>Consolidated State Allocation</b> |
|-----------------|-------------------------------|--------------------------------------|
| TX246           | Cleburne City, Texas          | 0.1521226670%                        |
| TX247           | Cleveland City, Texas         | 0.0645980000%                        |
| TX248           | Clifton City, Texas           | 0.0066260000%                        |
| TX249           | Clint Town, Texas             | 0.0002500000%                        |
| TX250           | Clute City, Texas             | 0.0342333330%                        |
| TX251           | Clyde City, Texas             | 0.0115246670%                        |
| TX252           | Coahoma Town, Texas           | 0.0015273330%                        |
| TX253           | Cochran County, Texas         | 0.0022593330%                        |
| TX254           | Cockrell Hill City, Texas     | 0.0003413330%                        |
| TX255           | Coffee City Town, Texas       | 0.0007246670%                        |
| TX256           | Coke County, Texas            | 0.0036813330%                        |
| TX257           | Coldspring City, Texas        | 0.0002980000%                        |
| TX258           | Coleman City, Texas           | 0.0036280000%                        |
| TX259           | Coleman County, Texas         | 0.0027760000%                        |
| TX260           | College Station City, Texas   | 0.1720980000%                        |
| TX261           | Colleyville City, Texas       | 0.0306993330%                        |
| TX262           | Collin County, Texas          | 0.8444806670%                        |
| TX263           | Collingsworth County, Texas   | 0.0128226670%                        |
| TX264           | Collinsville Town, Texas      | 0.0012206670%                        |
| TX265           | Colmesneil City, Texas        | 0.0014740000%                        |
| TX266           | Colorado City, Texas          | 0.0056033330%                        |
| TX267           | Colorado County, Texas        | 0.0327226670%                        |
| TX268           | Columbus City, Texas          | 0.0045780000%                        |
| TX269           | Comal County, Texas           | 0.2640946670%                        |
| TX270           | Comanche City, Texas          | 0.0110020000%                        |
| TX271           | Comanche County, Texas        | 0.0339760000%                        |
| TX272           | Combes Town, Texas            | 0.0011400000%                        |
| TX273           | Combine City, Texas           | 0.0012613330%                        |
| TX274           | Commerce City, Texas          | 0.0225793330%                        |
| TX275           | Como Town, Texas              | 0.0002766670%                        |
| TX276           | Concho County, Texas          | 0.0025726670%                        |
| TX277           | Conroe City, Texas            | 0.3111140000%                        |
| TX278           | Converse City, Texas          | 0.0184620000%                        |
| TX279           | Cooke County, Texas           | 0.1336340000%                        |
| TX280           | Cool City, Texas              | 0.0004873330%                        |
| TX281           | Coolidge Town, Texas          | 0.0001620000%                        |
| TX282           | Cooper City, Texas            | 0.0002413330%                        |
| TX283           | Coppell City, Texas           | 0.0577286670%                        |
| TX284           | Copper Canyon Town, Texas     | 0.0003260000%                        |
| TX285           | Copperas Cove City, Texas     | 0.0889946670%                        |
| TX286           | Corinth City, Texas           | 0.0501986670%                        |
| TX287           | Corpus Christi City, Texas    | 1.2084713330%                        |
| TX288           | Corral City Town, Texas       | 0.0000953330%                        |
| TX289           | Corrigan Town, Texas          | 0.0142120000%                        |
| TX290           | Corsicana City, Texas         | 0.0582066670%                        |
| TX291           | Coryell County, Texas         | 0.0824393330%                        |
| TX292           | Cottle County, Texas          | 0.0005833330%                        |
| TX293           | Cottonwood City, Texas        | 0.0001926670%                        |
| TX294           | Cottonwood Shores City, Texas | 0.0008020000%                        |

**Allocations are subject to change pursuant to a State-Subdivision Agreement, Allocation Statute, Statutory Trust, or voluntary redistribution.** FINAL AGREEMENT  
3.25.22

**Subdivisions with Consolidated Allocations - Qualified Subdivisions Only**

| State ID | Qualifying Subdivision             | Consolidated State Allocation |
|----------|------------------------------------|-------------------------------|
| TX295    | Cotulla City, Texas                | 0.0008340000%                 |
| TX296    | Coupland City, Texas               | 0.0001773330%                 |
| TX297    | Cove City, Texas                   | 0.0002580000%                 |
| TX298    | Covington City, Texas              | 0.0003460000%                 |
| TX299    | Coyote Flats City, Texas           | 0.0009813330%                 |
| TX300    | Crandall City, Texas               | 0.0080626670%                 |
| TX301    | Crane City, Texas                  | 0.0070660000%                 |
| TX302    | Crane County, Texas                | 0.0174306670%                 |
| TX303    | Cranfills Gap City, Texas          | 0.0000853330%                 |
| TX304    | Crawford Town, Texas               | 0.0002553330%                 |
| TX305    | Creedmoor City, Texas              | 0.0000106670%                 |
| TX306    | Cresson City, Texas                | 0.0007240000%                 |
| TX307    | Crockett City, Texas               | 0.0156020000%                 |
| TX308    | Crockett County, Texas             | 0.0121400000%                 |
| TX309    | Crosby County, Texas               | 0.0122586670%                 |
| TX310    | Crosbyton City, Texas              | 0.0009986670%                 |
| TX311    | Cross Plains Town, Texas           | 0.0032513330%                 |
| TX312    | Cross Roads Town, Texas            | 0.0001626670%                 |
| TX313    | Cross Timber Town, Texas           | 0.0003613330%                 |
| TX314    | Crowell City, Texas                | 0.0042233330%                 |
| TX315    | Crowley City, Texas                | 0.0148966670%                 |
| TX316    | Crystal City, Texas                | 0.0129413330%                 |
| TX317    | Cuero City, Texas                  | 0.0164593330%                 |
| TX318    | Culberson County, Texas            | 0.0005260000%                 |
| TX319    | Cumby City, Texas                  | 0.0035466670%                 |
| TX320    | Cuney Town, Texas                  | 0.0004040000%                 |
| TX321    | Cushing City, Texas                | 0.0007466670%                 |
| TX322    | Cut and Shoot City, Texas          | 0.0014273330%                 |
| TX323    | Daingerfield City, Texas           | 0.0083173330%                 |
| TX324    | Daisetta City, Texas               | 0.0035800000%                 |
| TX325    | Dalhart City, Texas                | 0.0077393330%                 |
| TX326    | Dallam County, Texas               | 0.0144573330%                 |
| TX327    | Dallas City, Texas                 | 1.9999346670%                 |
| TX328    | Dallas County, Texas               | 5.6921940000%                 |
| TX329    | Dalworthington Gardens City, Texas | 0.0040400000%                 |
| TX330    | Danbury City, Texas                | 0.0028206670%                 |
| TX331    | Darrouzett Town, Texas             | 0.0000673330%                 |
| TX332    | Dawson County, Texas               | 0.0312740000%                 |
| TX333    | Dawson Town, Texas                 | 0.0004000000%                 |
| TX334    | Dayton City, Texas                 | 0.0314146670%                 |
| TX335    | Dayton Lakes City, Texas           | 0.0000253330%                 |
| TX336    | De Kalb City, Texas                | 0.0006900000%                 |
| TX337    | De Leon City, Texas                | 0.0054786670%                 |
| TX338    | De Witt County, Texas              | 0.0459300000%                 |
| TX339    | Deaf Smith County, Texas           | 0.0230213330%                 |
| TX340    | Dean City, Texas                   | 0.0000940000%                 |
| TX341    | Decatur City, Texas                | 0.0377793330%                 |
| TX342    | Decordova City, Texas              | 0.0091853330%                 |
| TX343    | Deer Park City, Texas              | 0.0329253330%                 |

**Allocations are subject to change pursuant to a State-Subdivision Agreement, Allocation Statute, Statutory Trust, or voluntary redistribution.**

**Subdivisions with Consolidated Allocations - Qualified Subdivisions Only**

| <b>State ID</b> | <b>Qualifying Subdivision</b> | <b>Consolidated State Allocation</b> |
|-----------------|-------------------------------|--------------------------------------|
| TX344           | Del Rio City, Texas           | 0.0393706670%                        |
| TX345           | Dell City, Texas              | 0.0000100000%                        |
| TX346           | Delta County, Texas           | 0.0203893330%                        |
| TX347           | Denison City, Texas           | 0.1402840000%                        |
| TX348           | Denton City, Texas            | 0.3055560000%                        |
| TX349           | Denton County, Texas          | 0.7548653330%                        |
| TX350           | Denver City Town, Texas       | 0.0014026670%                        |
| TX351           | Deport City, Texas            | 0.0000280000%                        |
| TX352           | Desoto City, Texas            | 0.0482666670%                        |
| TX353           | Detroit Town, Texas           | 0.0006433330%                        |
| TX354           | Devers City, Texas            | 0.0001273330%                        |
| TX355           | Devine City, Texas            | 0.0029026670%                        |
| TX356           | Diboll City, Texas            | 0.0170220000%                        |
| TX357           | Dickens City, Texas           | 0.0000473330%                        |
| TX358           | Dickens County, Texas         | 0.0012486670%                        |
| TX359           | Dickinson City, Texas         | 0.0557886670%                        |
| TX360           | Dilley City, Texas            | 0.0017553330%                        |
| TX361           | Dimmit County, Texas          | 0.0221960000%                        |
| TX362           | Dimmitt City, Texas           | 0.0006746670%                        |
| TX363           | Dish Town, Texas              | 0.0000126670%                        |
| TX364           | Dodd City Town, Texas         | 0.0008073330%                        |
| TX365           | Dodson Town, Texas            | 0.0002980000%                        |
| TX366           | Domino Town, Texas            | 0.0001306670%                        |
| TX367           | Donley County, Texas          | 0.0149133330%                        |
| TX368           | Donna City, Texas             | 0.0091986670%                        |
| TX369           | Dorchester City, Texas        | 0.0001540000%                        |
| TX370           | Double Oak Town, Texas        | 0.0031766670%                        |
| TX371           | Douglassville Town, Texas     | 0.0003826670%                        |
| TX372           | Dripping Springs City, Texas  | 0.0005406670%                        |
| TX373           | Driscoll City, Texas          | 0.0000260000%                        |
| TX374           | Dublin City, Texas            | 0.0096520000%                        |
| TX375           | Dumas City, Texas             | 0.0174860000%                        |
| TX376           | Duncanville City, Texas       | 0.0388853330%                        |
| TX377           | Duval County, Texas           | 0.0327393330%                        |
| TX378           | Eagle Lake City, Texas        | 0.0032546670%                        |
| TX379           | Eagle Pass City, Texas        | 0.0373366670%                        |
| TX380           | Early City, Texas             | 0.0098920000%                        |
| TX381           | Earth City, Texas             | 0.0001613330%                        |
| TX382           | East Bernard City, Texas      | 0.0037026670%                        |
| TX383           | East Mountain City, Texas     | 0.0016626670%                        |
| TX384           | East Tawakoni City, Texas     | 0.0018153330%                        |
| TX385           | Eastland City, Texas          | 0.0105973330%                        |
| TX386           | Eastland County, Texas        | 0.0348500000%                        |
| TX387           | Easton City, Texas            | 0.0002193330%                        |
| TX388           | Ector City, Texas             | 0.0007386670%                        |
| TX389           | Ector County, Texas           | 0.3200000000%                        |
| TX390           | Edcouch City, Texas           | 0.0027340000%                        |
| TX391           | Eden City, Texas              | 0.0003313330%                        |
| TX392           | Edgecliff Village Town, Texas | 0.0014880000%                        |

**Allocations are subject to change pursuant to a State-Subdivision Agreement, Allocation Statute, Statutory Trust, or voluntary redistribution.**

**Subdivisions with Consolidated Allocations - Qualified Subdivisions Only**

| <b>State ID</b> | <b>Qualifying Subdivision</b> | <b>Consolidated State Allocation</b> |
|-----------------|-------------------------------|--------------------------------------|
| TX393           | Edgewood Town, Texas          | 0.0087693330%                        |
| TX394           | Edinburg City, Texas          | 0.0805893330%                        |
| TX395           | Edmonson Town, Texas          | 0.0000906670%                        |
| TX396           | Edna City, Texas              | 0.0121293330%                        |
| TX397           | Edom City, Texas              | 0.0014326670%                        |
| TX398           | Edwards County, Texas         | 0.0006500000%                        |
| TX399           | El Campo City, Texas          | 0.0211333330%                        |
| TX400           | El Cenizo City, Texas         | 0.0004140000%                        |
| TX401           | El Lago City, Texas           | 0.0037360000%                        |
| TX402           | El Paso City, Texas           | 0.8162473330%                        |
| TX403           | El Paso County, Texas         | 1.7280806670%                        |
| TX404           | Eldorado City, Texas          | 0.0000333330%                        |
| TX405           | Electra City, Texas           | 0.0104773330%                        |
| TX406           | Elgin City, Texas             | 0.0175226670%                        |
| TX407           | Elkhart Town, Texas           | 0.0002006670%                        |
| TX408           | Ellis County, Texas           | 0.2102480000%                        |
| TX409           | Elmendorf City, Texas         | 0.0004973330%                        |
| TX410           | Elsa City, Texas              | 0.0051466670%                        |
| TX411           | Emhouse Town, Texas           | 0.0000553330%                        |
| TX412           | Emory City, Texas             | 0.0025853330%                        |
| TX413           | Enchanted Oaks Town, Texas    | 0.0008660000%                        |
| TX414           | Encinal City, Texas           | 0.0010100000%                        |
| TX415           | Ennis City, Texas             | 0.0545593330%                        |
| TX416           | Erath County, Texas           | 0.0684106670%                        |
| TX417           | Escobares City, Texas         | 0.0000266670%                        |
| TX418           | Estelline Town, Texas         | 0.0006060000%                        |
| TX419           | Eules City, Texas             | 0.0618826670%                        |
| TX420           | Eureka City, Texas            | 0.0002226670%                        |
| TX421           | Eustace City, Texas           | 0.0013926670%                        |
| TX422           | Evant Town, Texas             | 0.0013786670%                        |
| TX423           | Everman City, Texas           | 0.0051280000%                        |
| TX424           | Fair Oaks Ranch City, Texas   | 0.0053846670%                        |
| TX425           | Fairchilds Village, Texas     | 0.0000540000%                        |
| TX426           | Fairfield City, Texas         | 0.0008300000%                        |
| TX427           | Fairview Town, Texas          | 0.0214966670%                        |
| TX428           | Falfurrias City, Texas        | 0.0014806670%                        |
| TX429           | Falls City, Texas             | 0.0000273330%                        |
| TX430           | Falls County, Texas           | 0.0230146670%                        |
| TX431           | Fannin County, Texas          | 0.0877686670%                        |
| TX432           | Farmers Branch City, Texas    | 0.0630213330%                        |
| TX433           | Farmersville City, Texas      | 0.0070213330%                        |
| TX434           | Farwell City, Texas           | 0.0002286670%                        |
| TX435           | Fate City, Texas              | 0.0023153330%                        |
| TX436           | Fayette County, Texas         | 0.0616266670%                        |
| TX437           | Fayetteville City, Texas      | 0.0002606670%                        |
| TX438           | Ferris City, Texas            | 0.0092486670%                        |
| TX439           | Fisher County, Texas          | 0.0036786670%                        |
| TX440           | Flatonia Town, Texas          | 0.0037740000%                        |
| TX441           | Florence City, Texas          | 0.0026326670%                        |



**Allocations are subject to change pursuant to a State-Subdivision Agreement, Allocation Statute, Statutory Trust, or voluntary redistribution.**

**Subdivisions with Consolidated Allocations - Qualified Subdivisions Only**

| <b>State ID</b> | <b>Qualifying Subdivision</b> | <b>Consolidated State Allocation</b> |
|-----------------|-------------------------------|--------------------------------------|
| TX442           | Floresville City, Texas       | 0.0144660000%                        |
| TX443           | Flower Mound Town, Texas      | 0.1435040000%                        |
| TX444           | Floyd County, Texas           | 0.0060326670%                        |
| TX445           | Floydada City, Texas          | 0.0042380000%                        |
| TX446           | Foard County, Texas           | 0.0038426670%                        |
| TX447           | Follett City, Texas           | 0.0001413330%                        |
| TX448           | Forest Hill City, Texas       | 0.0174213330%                        |
| TX449           | Forney City, Texas            | 0.0534080000%                        |
| TX450           | Forsan City, Texas            | 0.0003840000%                        |
| TX451           | Fort Bend County, Texas       | 1.0044793330%                        |
| TX452           | Fort Stockton City, Texas     | 0.0029406670%                        |
| TX453           | Fort Worth City, Texas        | 1.4138600000%                        |
| TX454           | Franklin City, Texas          | 0.0026206670%                        |
| TX455           | Franklin County, Texas        | 0.0171886670%                        |
| TX456           | Frankston Town, Texas         | 0.0001826670%                        |
| TX457           | Fredericksburg City, Texas    | 0.0376573330%                        |
| TX458           | Freeport City, Texas          | 0.0486486670%                        |
| TX459           | Freer City, Texas             | 0.0021806670%                        |
| TX460           | Freestone County, Texas       | 0.0336633330%                        |
| TX461           | Friendswood City, Texas       | 0.0935533330%                        |
| TX462           | Frio County, Texas            | 0.0133026670%                        |
| TX463           | Friona City, Texas            | 0.0018986670%                        |
| TX464           | Frisco City, Texas            | 0.2702060000%                        |
| TX465           | Fritch City, Texas            | 0.0030320000%                        |
| TX466           | Frost City, Texas             | 0.0002140000%                        |
| TX467           | Fruitvale City, Texas         | 0.0015626670%                        |
| TX468           | Fulshear City, Texas          | 0.0035146670%                        |
| TX469           | Fulton Town, Texas            | 0.0010680000%                        |
| TX470           | Gaines County, Texas          | 0.0362313330%                        |
| TX471           | Gainesville City, Texas       | 0.1026533330%                        |
| TX472           | Galena Park City, Texas       | 0.0087286670%                        |
| TX473           | Gallatin City, Texas          | 0.0008353330%                        |
| TX474           | Galveston City, Texas         | 0.3254580000%                        |
| TX475           | Galveston County, Texas       | 0.7493953330%                        |
| TX476           | Ganado City, Texas            | 0.0036733330%                        |
| TX477           | Garden Ridge City, Texas      | 0.0075673330%                        |
| TX478           | Garland City, Texas           | 0.2801626670%                        |
| TX479           | Garrett Town, Texas           | 0.0016733330%                        |
| TX480           | Garrison City, Texas          | 0.0023700000%                        |
| TX481           | Gary City Town, Texas         | 0.0003000000%                        |
| TX482           | Garza County, Texas           | 0.0059626670%                        |
| TX483           | Gatesville City, Texas        | 0.0179960000%                        |
| TX484           | George West City, Texas       | 0.0041380000%                        |
| TX485           | Georgetown City, Texas        | 0.1505973330%                        |
| TX486           | Gholson City, Texas           | 0.0010033330%                        |
| TX487           | Giddings City, Texas          | 0.0084493330%                        |
| TX488           | Gillespie County, Texas       | 0.0421273330%                        |
| TX489           | Gilmer City, Texas            | 0.0226340000%                        |
| TX490           | Gladewater City, Texas        | 0.0164253330%                        |

**Allocations are subject to change pursuant to a State-Subdivision Agreement, Allocation Statute, Statutory Trust, or voluntary redistribution.**

**Subdivisions with Consolidated Allocations - Qualified Subdivisions Only**

| <b>State ID</b> | <b>Qualifying Subdivision</b> | <b>Consolidated State Allocation</b> |
|-----------------|-------------------------------|--------------------------------------|
| TX491           | Glasscock County, Texas       | 0.0006666670%                        |
| TX492           | Glen Rose City, Texas         | 0.0003600000%                        |
| TX493           | Glenn Heights City, Texas     | 0.0110620000%                        |
| TX494           | Godley City, Texas            | 0.0020766670%                        |
| TX495           | Goldsmith City, Texas         | 0.0004513330%                        |
| TX496           | Goldthwaite City, Texas       | 0.0008166670%                        |
| TX497           | Goliad City, Texas            | 0.0023753330%                        |
| TX498           | Goliad County, Texas          | 0.0231066670%                        |
| TX499           | Golinda City, Texas           | 0.0000666670%                        |
| TX500           | Gonzales City, Texas          | 0.0099213330%                        |
| TX501           | Gonzales County, Texas        | 0.0221533330%                        |
| TX502           | Goodlow City, Texas           | 0.0001473330%                        |
| TX503           | Goodrich City, Texas          | 0.0064286670%                        |
| TX504           | Gordon City, Texas            | 0.0002433330%                        |
| TX505           | Goree City, Texas             | 0.0004993330%                        |
| TX506           | Gorman City, Texas            | 0.0020713330%                        |
| TX507           | Graford City, Texas           | 0.0000153330%                        |
| TX508           | Graham City, Texas            | 0.1569520000%                        |
| TX509           | Granbury City, Texas          | 0.0478233330%                        |
| TX510           | Grand Prairie City, Texas     | 0.2969593330%                        |
| TX511           | Grand Saline City, Texas      | 0.0242753330%                        |
| TX512           | Grandfalls Town, Texas        | 0.0000433330%                        |
| TX513           | Grandview City, Texas         | 0.0044000000%                        |
| TX514           | Granger City, Texas           | 0.0018273330%                        |
| TX515           | Granite Shoals City, Texas    | 0.0078893330%                        |
| TX516           | Granjeno City, Texas          | 0.0000286670%                        |
| TX517           | Grapeland City, Texas         | 0.0048580000%                        |
| TX518           | Grapevine City, Texas         | 0.0861300000%                        |
| TX519           | Gray County, Texas            | 0.0439226670%                        |
| TX520           | Grays Prairie Village, Texas  | 0.0000113330%                        |
| TX521           | Grayson County, Texas         | 0.3593886670%                        |
| TX522           | Greenville City, Texas        | 0.1354080000%                        |
| TX523           | Gregg County, Texas           | 0.1624960000%                        |
| TX524           | Gregory City, Texas           | 0.0031313330%                        |
| TX525           | Grey Forest City, Texas       | 0.0003160000%                        |
| TX526           | Grimes County, Texas          | 0.0632520000%                        |
| TX527           | Groesbeck City, Texas         | 0.0038300000%                        |
| TX528           | Groom Town, Texas             | 0.0006433330%                        |
| TX529           | Groves City, Texas            | 0.0271680000%                        |
| TX530           | Groveton City, Texas          | 0.0058846670%                        |
| TX531           | Gruver City, Texas            | 0.0007773330%                        |
| TX532           | Guadalupe County, Texas       | 0.0978826670%                        |
| TX533           | Gun Barrel City, Texas        | 0.0242013330%                        |
| TX534           | Gunter City, Texas            | 0.0030726670%                        |
| TX535           | Gustine Town, Texas           | 0.0000226670%                        |
| TX536           | Hackberry Town, Texas         | 0.0000626670%                        |
| TX537           | Hale Center City, Texas       | 0.0040280000%                        |
| TX538           | Hale County, Texas            | 0.0527666670%                        |
| TX539           | Hall County, Texas            | 0.0059553330%                        |

**Allocations are subject to change pursuant to a State-Subdivision Agreement, Allocation Statute, Statutory Trust, or voluntary redistribution.**

**Subdivisions with Consolidated Allocations - Qualified Subdivisions Only**

| <b>State ID</b> | <b>Qualifying Subdivision</b> | <b>Consolidated State Allocation</b> |
|-----------------|-------------------------------|--------------------------------------|
| TX540           | Hallettsville City, Texas     | 0.0045966670%                        |
| TX541           | Hallsburg City, Texas         | 0.0001813330%                        |
| TX542           | Hallsville City, Texas        | 0.0068260000%                        |
| TX543           | Haltom City, Texas            | 0.0478666670%                        |
| TX544           | Hamilton City, Texas          | 0.0023873330%                        |
| TX545           | Hamilton County, Texas        | 0.0442380000%                        |
| TX546           | Hamlin City, Texas            | 0.0031040000%                        |
| TX547           | Hansford County, Texas        | 0.0109440000%                        |
| TX548           | Happy Town, Texas             | 0.0002180000%                        |
| TX549           | Hardeman County, Texas        | 0.0101460000%                        |
| TX550           | Hardin City, Texas            | 0.0000666670%                        |
| TX551           | Hardin County, Texas          | 0.2532000000%                        |
| TX552           | Harker Heights City, Texas    | 0.0757873330%                        |
| TX553           | Harlingen City, Texas         | 0.1102860000%                        |
| TX554           | Harris County, Texas          | 9.9774680000%                        |
| TX555           | Harrison County, Texas        | 0.1239400000%                        |
| TX556           | Hart City, Texas              | 0.0000573330%                        |
| TX557           | Hartley County, Texas         | 0.0005240000%                        |
| TX558           | Haskell City, Texas           | 0.0072193330%                        |
| TX559           | Haskell County, Texas         | 0.0146740000%                        |
| TX560           | Haslet City, Texas            | 0.0012720000%                        |
| TX561           | Hawk Cove City, Texas         | 0.0004493330%                        |
| TX562           | Hawkins City, Texas           | 0.0052880000%                        |
| TX563           | Hawley City, Texas            | 0.0006206670%                        |
| TX564           | Hays City, Texas              | 0.0003373330%                        |
| TX565           | Hays County, Texas            | 0.3529926670%                        |
| TX566           | Hearne City, Texas            | 0.0112160000%                        |
| TX567           | Heath City, Texas             | 0.0191673330%                        |
| TX568           | Hebron Town, Texas            | 0.0004580000%                        |
| TX569           | Hedley City, Texas            | 0.0000466670%                        |
| TX570           | Hedwig Village City, Texas    | 0.0087113330%                        |
| TX571           | Helotes City, Texas           | 0.0105266670%                        |
| TX572           | Hemphill City, Texas          | 0.0053566670%                        |
| TX573           | Hemphill County, Texas        | 0.0095960000%                        |
| TX574           | Hempstead City, Texas         | 0.0141600000%                        |
| TX575           | Henderson City, Texas         | 0.0399773330%                        |
| TX576           | Henderson County, Texas       | 0.2186433330%                        |
| TX577           | Henrietta City, Texas         | 0.0018133330%                        |
| TX578           | Hereford City, Texas          | 0.0136153330%                        |
| TX579           | Hewitt City, Texas            | 0.0131840000%                        |
| TX580           | Hickory Creek Town, Texas     | 0.0110066670%                        |
| TX581           | Hico City, Texas              | 0.0036893330%                        |
| TX582           | Hidalgo City, Texas           | 0.0177473330%                        |
| TX583           | Hidalgo County, Texas         | 0.8354020000%                        |
| TX584           | Hideaway City, Texas          | 0.0006146670%                        |
| TX585           | Higgins City, Texas           | 0.0000286670%                        |
| TX586           | Highland Haven City, Texas    | 0.0002133330%                        |
| TX587           | Highland Park Town, Texas     | 0.0289220000%                        |
| TX588           | Highland Village City, Texas  | 0.0335433330%                        |

**Allocations are subject to change pursuant to a State-Subdivision Agreement, Allocation Statute, Statutory Trust, or voluntary redistribution.** FINAL AGREEMENT  
3.25.22

**Subdivisions with Consolidated Allocations - Qualified Subdivisions Only**

| <b>State ID</b> | <b>Qualifying Subdivision</b>     | <b>Consolidated State Allocation</b> |
|-----------------|-----------------------------------|--------------------------------------|
| TX589           | Hill Country Village City, Texas  | 0.0043233330%                        |
| TX590           | Hill County, Texas                | 0.0849846670%                        |
| TX591           | Hillcrest Village, Texas          | 0.0035633330%                        |
| TX592           | Hillsboro City, Texas             | 0.0310726670%                        |
| TX593           | Hilshire Village City, Texas      | 0.0005726670%                        |
| TX594           | Hitchcock City, Texas             | 0.0191973330%                        |
| TX595           | Hockley County, Texas             | 0.0309380000%                        |
| TX596           | Holiday Lakes Town, Texas         | 0.0011966670%                        |
| TX597           | Holland Town, Texas               | 0.0000513330%                        |
| TX598           | Holliday City, Texas              | 0.0039400000%                        |
| TX599           | Hollywood Park Town, Texas        | 0.0062826670%                        |
| TX600           | Hondo City, Texas                 | 0.0768586670%                        |
| TX601           | Honey Grove City, Texas           | 0.0047973330%                        |
| TX602           | Hood County, Texas                | 0.1947366670%                        |
| TX603           | Hooks City, Texas                 | 0.0018013330%                        |
| TX604           | Hopkins County, Texas             | 0.0996786670%                        |
| TX605           | Horizon City, Texas               | 0.0050133330%                        |
| TX606           | Horseshoe Bay City, Texas         | 0.0321153330%                        |
| TX607           | Houston City, Texas               | 4.6811953330%                        |
| TX608           | Houston County, Texas             | 0.0524320000%                        |
| TX609           | Howard County, Texas              | 0.0595533330%                        |
| TX610           | Howardwick City, Texas            | 0.0000560000%                        |
| TX611           | Howe Town, Texas                  | 0.0061180000%                        |
| TX612           | Hubbard City, Texas               | 0.0024233330%                        |
| TX613           | Hudson City, Texas                | 0.0045600000%                        |
| TX614           | Hudson Oaks City, Texas           | 0.0104246670%                        |
| TX615           | Hudspeth County, Texas            | 0.0006566670%                        |
| TX616           | Hughes Springs City, Texas        | 0.0029613330%                        |
| TX617           | Humble City, Texas                | 0.0493013330%                        |
| TX618           | Hunt County, Texas                | 0.2065673330%                        |
| TX619           | Hunters Creek Village City, Texas | 0.0098053330%                        |
| TX620           | Huntington City, Texas            | 0.0058613330%                        |
| TX621           | Huntsville City, Texas            | 0.0535820000%                        |
| TX622           | Hurst City, Texas                 | 0.0661246670%                        |
| TX623           | Hutchins City, Texas              | 0.0063673330%                        |
| TX624           | Hutchinson County, Texas          | 0.0497533330%                        |
| TX625           | Hutto City, Texas                 | 0.0255640000%                        |
| TX626           | Huxley City, Texas                | 0.0004920000%                        |
| TX627           | Idalou City, Texas                | 0.0013326670%                        |
| TX628           | Impact Town, Texas                | 0.0000053330%                        |
| TX629           | Indian Lake Town, Texas           | 0.0003153330%                        |
| TX630           | Industry City, Texas              | 0.0004026670%                        |
| TX631           | Ingleside City, Texas             | 0.0269913330%                        |
| TX632           | Ingleside on the Bay City, Texas  | 0.0000946670%                        |
| TX633           | Ingram City, Texas                | 0.0034953330%                        |
| TX634           | Iola City, Texas                  | 0.0021093330%                        |
| TX635           | Iowa Colony Village, Texas        | 0.0027266670%                        |
| TX636           | Iowa Park City, Texas             | 0.0156580000%                        |
| TX637           | Iraan City, Texas                 | 0.0000373330%                        |

**Allocations are subject to change pursuant to a State-Subdivision Agreement, Allocation Statute, Statutory Trust, or voluntary redistribution.**

**Subdivisions with Consolidated Allocations - Qualified Subdivisions Only**

| <b>State ID</b> | <b>Qualifying Subdivision</b> | <b>Consolidated State Allocation</b> |
|-----------------|-------------------------------|--------------------------------------|
| TX638           | Iredell City, Texas           | 0.0001440000%                        |
| TX639           | Irion County, Texas           | 0.0060700000%                        |
| TX640           | Irving City, Texas            | 0.2852120000%                        |
| TX641           | Italy Town, Texas             | 0.0035660000%                        |
| TX642           | Itasca City, Texas            | 0.0057960000%                        |
| TX643           | Ivanhoe City, Texas           | 0.0000173330%                        |
| TX644           | Jacinto City, Texas           | 0.0094273330%                        |
| TX645           | Jack County, Texas            | 0.0098660000%                        |
| TX646           | Jacksboro City, Texas         | 0.0155026670%                        |
| TX647           | Jackson County, Texas         | 0.0253226670%                        |
| TX648           | Jacksonville City, Texas      | 0.0534526670%                        |
| TX649           | Jamaica Beach City, Texas     | 0.0032753330%                        |
| TX650           | Jarrell City, Texas           | 0.0016153330%                        |
| TX651           | Jasper City, Texas            | 0.0522813330%                        |
| TX652           | Jasper County, Texas          | 0.1659033330%                        |
| TX653           | Jayton City, Texas            | 0.0000420000%                        |
| TX654           | Jeff Davis County, Texas      | 0.0056666670%                        |
| TX655           | Jefferson City, Texas         | 0.0074626670%                        |
| TX656           | Jefferson County, Texas       | 0.5044093330%                        |
| TX657           | Jersey Village City, Texas    | 0.0242313330%                        |
| TX658           | Jewett City, Texas            | 0.0062253330%                        |
| TX659           | Jim Hogg County, Texas        | 0.0084786670%                        |
| TX660           | Jim Wells County, Texas       | 0.1110260000%                        |
| TX661           | Joaquin City, Texas           | 0.0005400000%                        |
| TX662           | Johnson City, Texas           | 0.0023873330%                        |
| TX663           | Johnson County, Texas         | 0.2724613330%                        |
| TX664           | Jolly City, Texas             | 0.0000173330%                        |
| TX665           | Jones County, Texas           | 0.0146673330%                        |
| TX666           | Jones Creek Village, Texas    | 0.0033853330%                        |
| TX667           | Jonestown City, Texas         | 0.0042793330%                        |
| TX668           | Josephine City, Texas         | 0.0005873330%                        |
| TX669           | Joshua City, Texas            | 0.0137460000%                        |
| TX670           | Jourdanton City, Texas        | 0.0064000000%                        |
| TX671           | Junction City, Texas          | 0.0032166670%                        |
| TX672           | Justin City, Texas            | 0.0057166670%                        |
| TX673           | Karnes City, Texas            | 0.0077546670%                        |
| TX674           | Karnes County, Texas          | 0.0234993330%                        |
| TX675           | Katy City, Texas              | 0.0349780000%                        |
| TX676           | Kaufman City, Texas           | 0.0184046670%                        |
| TX677           | Kaufman County, Texas         | 0.2353646670%                        |
| TX678           | Keene City, Texas             | 0.0255306670%                        |
| TX679           | Keller City, Texas            | 0.0527926670%                        |
| TX680           | Kemah City, Texas             | 0.0188833330%                        |
| TX681           | Kemp City, Texas              | 0.0042793330%                        |
| TX682           | Kempner City, Texas           | 0.0002200000%                        |
| TX683           | Kendall County, Texas         | 0.0670953330%                        |
| TX684           | Kendleton City, Texas         | 0.0000086670%                        |
| TX685           | Kenedy City, Texas            | 0.0004506670%                        |
| TX686           | Kenedy County, Texas          | 0.0006666670%                        |

**Allocations are subject to change pursuant to a State-Subdivision Agreement, Allocation Statute, Statutory Trust, or voluntary redistribution.** FINAL AGREEMENT  
3.25.22

**Subdivisions with Consolidated Allocations - Qualified Subdivisions Only**

| State ID | Qualifying Subdivision         | Consolidated State Allocation |
|----------|--------------------------------|-------------------------------|
| TX687    | Kenefick Town, Texas           | 0.0002773330%                 |
| TX688    | Kennard City, Texas            | 0.0000880000%                 |
| TX689    | Kennedale City, Texas          | 0.0140160000%                 |
| TX690    | Kent County, Texas             | 0.0006260000%                 |
| TX691    | Kerens City, Texas             | 0.0012826670%                 |
| TX692    | Kermit City, Texas             | 0.0037680000%                 |
| TX693    | Kerr County, Texas             | 0.1456346670%                 |
| TX694    | Kerrville City, Texas          | 0.1269046670%                 |
| TX695    | Kilgore City, Texas            | 0.0703886670%                 |
| TX696    | Killeen City, Texas            | 0.3571000000%                 |
| TX697    | Kimble County, Texas           | 0.0136533330%                 |
| TX698    | King County, Texas             | 0.0006666670%                 |
| TX699    | Kingsville City, Texas         | 0.0133886670%                 |
| TX700    | Kinney County, Texas           | 0.0014280000%                 |
| TX701    | Kirby City, Texas              | 0.0058346670%                 |
| TX702    | Kirbyville City, Texas         | 0.0071266670%                 |
| TX703    | Kirvin Town, Texas             | 0.0000013330%                 |
| TX704    | Kleberg County, Texas          | 0.0827393330%                 |
| TX705    | Knollwood City, Texas          | 0.0007733330%                 |
| TX706    | Knox City Town, Texas          | 0.0013080000%                 |
| TX707    | Knox County, Texas             | 0.0078200000%                 |
| TX708    | Kosse Town, Texas              | 0.0016453330%                 |
| TX709    | Kountze City, Texas            | 0.0131440000%                 |
| TX710    | Kress City, Texas              | 0.0001240000%                 |
| TX711    | Krugerville City, Texas        | 0.0010053330%                 |
| TX712    | Krum City, Texas               | 0.0064406670%                 |
| TX713    | Kurten Town, Texas             | 0.0004573330%                 |
| TX714    | Kyle City, Texas               | 0.0345566670%                 |
| TX715    | La Feria City, Texas           | 0.0069206670%                 |
| TX716    | La Grange City, Texas          | 0.0064153330%                 |
| TX717    | La Grulla City, Texas          | 0.0011386670%                 |
| TX718    | La Joya City, Texas            | 0.0056380000%                 |
| TX719    | La Marque City, Texas          | 0.0659533330%                 |
| TX720    | La Porte City, Texas           | 0.0610213330%                 |
| TX721    | La Salle County, Texas         | 0.0099833330%                 |
| TX722    | La Vernia City, Texas          | 0.0021446670%                 |
| TX723    | La Villa City, Texas           | 0.0003813330%                 |
| TX724    | La Ward City, Texas            | 0.0002140000%                 |
| TX725    | Lacoste City, Texas            | 0.0001060000%                 |
| TX726    | Lacy-Lakeview City, Texas      | 0.0077326670%                 |
| TX727    | Ladonia Town, Texas            | 0.0013406670%                 |
| TX728    | Lago Vista City, Texas         | 0.0091786670%                 |
| TX729    | Laguna Vista Town, Texas       | 0.0024593330%                 |
| TX730    | Lake Bridgeport City, Texas    | 0.0001546670%                 |
| TX731    | Lake City Town, Texas          | 0.0019453330%                 |
| TX732    | Lake Dallas City, Texas        | 0.0168760000%                 |
| TX733    | Lake Jackson City, Texas       | 0.0505206670%                 |
| TX734    | Lake Tanglewood Village, Texas | 0.0004086670%                 |
| TX735    | Lake Worth City, Texas         | 0.0133673330%                 |

**Allocations are subject to change pursuant to a State-Subdivision Agreement, Allocation Statute, Statutory Trust, or voluntary redistribution.**

FINAL AGREEMENT

3.25.22

**Subdivisions with Consolidated Allocations - Qualified Subdivisions Only**

| <b>State ID</b> | <b>Qualifying Subdivision</b>             | <b>Consolidated State Allocation</b> |
|-----------------|---|--------------------------------------|
| TX736           | Lakeport City, Texas                      | 0.0003086670%                        |
| TX737           | Lakeside City Town, Texas                 | 0.0001480000%                        |
| TX738           | Lakeside Town, San Patricio County, Texas | 0.0029826670%                        |
| TX739           | Lakeside Town, Tarrant County, Texas      | 0.0029826670%                        |
| TX740           | Lakeview Town, Texas                      | 0.0002846670%                        |
| TX741           | Lakeway City, Texas                       | 0.0211046670%                        |
| TX742           | Lakewood Village City, Texas              | 0.0003713330%                        |
| TX743           | Lamar County, Texas                       | 0.0943986670%                        |
| TX744           | Lamb County, Texas                        | 0.0337873330%                        |
| TX745           | Lamesa City, Texas                        | 0.0197706670%                        |
| TX746           | Lampasas City, Texas                      | 0.0188073330%                        |
| TX747           | Lampasas County, Texas                    | 0.0285453330%                        |
| TX748           | Lancaster City, Texas                     | 0.0604353330%                        |
| TX749           | Laredo City, Texas                        | 0.5087826670%                        |
| TX750           | Latexo City, Texas                        | 0.0000826670%                        |
| TX751           | Lavaca County, Texas                      | 0.0306486670%                        |
| TX752           | Lavon City, Texas                         | 0.0049566670%                        |
| TX753           | Lawn Town, Texas                          | 0.0000386670%                        |
| TX754           | League City, Texas                        | 0.2016120000%                        |
| TX755           | Leakey City, Texas                        | 0.0001706670%                        |
| TX756           | Leander City, Texas                       | 0.0590940000%                        |
| TX757           | Leary City, Texas                         | 0.0005313330%                        |
| TX758           | Lee County, Texas                         | 0.0203046670%                        |
| TX759           | Lefors Town, Texas                        | 0.0001060000%                        |
| TX760           | Leon County, Texas                        | 0.0449286670%                        |
| TX761           | Leon Valley City, Texas                   | 0.0155053330%                        |
| TX762           | Leona City, Texas                         | 0.0005886670%                        |
| TX763           | Leonard City, Texas                       | 0.0056700000%                        |
| TX764           | Leroy City, Texas                         | 0.0001173330%                        |
| TX765           | Levelland City, Texas                     | 0.0312320000%                        |
| TX766           | Lewisville City, Texas                    | 0.2547293330%                        |
| TX767           | Lexington Town, Texas                     | 0.0015453330%                        |
| TX768           | Liberty City, Texas                       | 0.0482286670%                        |
| TX769           | Liberty County, Texas                     | 0.3541413330%                        |
| TX770           | Liberty Hill City, Texas                  | 0.0018533330%                        |
| TX771           | Limestone County, Texas                   | 0.0904560000%                        |
| TX772           | Lincoln Park Town, Texas                  | 0.0004513330%                        |
| TX773           | Lindale City, Texas                       | 0.0161346670%                        |
| TX774           | Linden City, Texas                        | 0.0024406670%                        |
| TX775           | Lindsay City, Texas                       | 0.0008186670%                        |
| TX776           | Lipan City, Texas                         | 0.0000293330%                        |
| TX777           | Lipscomb County, Texas                    | 0.0067546670%                        |
| TX778           | Little Elm City, Texas                    | 0.0462173330%                        |
| TX779           | Little River-Academy City, Texas          | 0.0005320000%                        |
| TX780           | Littlefield City, Texas                   | 0.0051186670%                        |
| TX781           | Live Oak City, Texas                      | 0.0218266670%                        |
| TX782           | Live Oak County, Texas                    | 0.0264773330%                        |
| TX783           | Liverpool City, Texas                     | 0.0009566670%                        |

**Allocations are subject to change pursuant to a State-Subdivision Agreement, Allocation Statute, Statutory Trust, or voluntary redistribution.**

**Subdivisions with Consolidated Allocations - Qualified Subdivisions Only**

| <b>State ID</b> | <b>Qualifying Subdivision</b> | <b>Consolidated State Allocation</b> |
|-----------------|-------------------------------|--------------------------------------|
| TX784           | Livingston Town, Texas        | 0.0487766670%                        |
| TX785           | Llano City, Texas             | 0.0154140000%                        |
| TX786           | Llano County, Texas           | 0.0770980000%                        |
| TX787           | Lockhart City, Texas          | 0.0327000000%                        |
| TX788           | Lockney Town, Texas           | 0.0022006670%                        |
| TX789           | Log Cabin City, Texas         | 0.0013066670%                        |
| TX790           | Lometa City, Texas            | 0.0007840000%                        |
| TX791           | Lone Oak City, Texas          | 0.0011366670%                        |
| TX792           | Lone Star City, Texas         | 0.0055220000%                        |
| TX793           | Longview City, Texas          | 0.3215026670%                        |
| TX794           | Loraine Town, Texas           | 0.0001253330%                        |
| TX795           | Lorena City, Texas            | 0.0022600000%                        |
| TX796           | Lorenzo City, Texas           | 0.0075720000%                        |
| TX797           | Los Fresnos City, Texas       | 0.0074566670%                        |
| TX798           | Los Indios Town, Texas        | 0.0001060000%                        |
| TX799           | Lott City, Texas              | 0.0010106670%                        |
| TX800           | Lovelady City, Texas          | 0.0001660000%                        |
| TX801           | Loving County, Texas          | 0.0006666670%                        |
| TX802           | Lowry Crossing City, Texas    | 0.0005220000%                        |
| TX803           | Lubbock City, Texas           | 0.2132446670%                        |
| TX804           | Lubbock County, Texas         | 0.9198126670%                        |
| TX805           | Lucas City, Texas             | 0.0035106670%                        |
| TX806           | Lueders City, Texas           | 0.0003386670%                        |
| TX807           | Lufkin City, Texas            | 0.1877280000%                        |
| TX808           | Luling City, Texas            | 0.0196140000%                        |
| TX809           | Lumberton City, Texas         | 0.0244060000%                        |
| TX810           | Lyford City, Texas            | 0.0020473330%                        |
| TX811           | Lynn County, Texas            | 0.0041833330%                        |
| TX812           | Lytle City, Texas             | 0.0048153330%                        |
| TX813           | Mabank Town, Texas            | 0.0129620000%                        |
| TX814           | Madison County, Texas         | 0.0329946670%                        |
| TX815           | Madisonville City, Texas      | 0.0076386670%                        |
| TX816           | Magnolia City, Texas          | 0.0173540000%                        |
| TX817           | Malakoff City, Texas          | 0.0084093330%                        |
| TX818           | Malone Town, Texas            | 0.0002926670%                        |
| TX819           | Manor City, Texas             | 0.0083326670%                        |
| TX820           | Mansfield City, Texas         | 0.1005253330%                        |
| TX821           | Manvel City, Texas            | 0.0082033330%                        |
| TX822           | Marble Falls City, Texas      | 0.0246926670%                        |
| TX823           | Marfa City, Texas             | 0.0000433330%                        |
| TX824           | Marietta Town, Texas          | 0.0002253330%                        |
| TX825           | Marion City, Texas            | 0.0001833330%                        |
| TX826           | Marion County, Texas          | 0.0364853330%                        |
| TX827           | Marlin City, Texas            | 0.0144226670%                        |
| TX828           | Marquez City, Texas           | 0.0008813330%                        |
| TX829           | Marshall City, Texas          | 0.0722473330%                        |
| TX830           | Mart City, Texas              | 0.0006186670%                        |
| TX831           | Martin County, Texas          | 0.0072413330%                        |
| TX832           | Martindale City, Texas        | 0.0016246670%                        |



**Allocations are subject to change pursuant to a State-Subdivision Agreement, Allocation Statute, Statutory Trust, or voluntary redistribution.** FINAL AGREEMENT  
3.25.22

**Subdivisions with Consolidated Allocations - Qualified Subdivisions Only**

| State ID | Qualifying Subdivision        | Consolidated State Allocation |
|----------|-------------------------------|-------------------------------|
| TX833    | Mason City, Texas             | 0.0005180000%                 |
| TX834    | Mason County, Texas           | 0.0020893330%                 |
| TX835    | Matador Town, Texas           | 0.0008020000%                 |
| TX836    | Matagorda County, Texas       | 0.0901593330%                 |
| TX837    | Mathis City, Texas            | 0.0104800000%                 |
| TX838    | Maud City, Texas              | 0.0002820000%                 |
| TX839    | Maverick County, Texas        | 0.0772793330%                 |
| TX840    | Maypearl City, Texas          | 0.0006573330%                 |
| TX841    | McAllen City, Texas           | 0.2429493330%                 |
| TX842    | McCamey City, Texas           | 0.0003613330%                 |
| TX843    | McCulloch County, Texas       | 0.0133473330%                 |
| TX844    | McGregor City, Texas          | 0.0061033330%                 |
| TX845    | McKinney City, Texas          | 0.3002553330%                 |
| TX846    | McLean Town, Texas            | 0.0000093330%                 |
| TX847    | McLendon-Chisholm City, Texas | 0.0002740000%                 |
| TX848    | McLennan County, Texas        | 0.3530940000%                 |
| TX849    | McMullen County, Texas        | 0.0006666670%                 |
| TX850    | Meadow Town, Texas            | 0.0007473330%                 |
| TX851    | Meadowlakes City, Texas       | 0.0006033330%                 |
| TX852    | Meadows Place City, Texas     | 0.0120986670%                 |
| TX853    | Medina County, Texas          | 0.0322366670%                 |
| TX854    | Megargel Town, Texas          | 0.0004073330%                 |
| TX855    | Melissa City, Texas           | 0.0102540000%                 |
| TX856    | Melvin Town, Texas            | 0.0002300000%                 |
| TX857    | Memphis City, Texas           | 0.0048020000%                 |
| TX858    | Menard City, Texas            | 0.0006606670%                 |
| TX859    | Menard County, Texas          | 0.0098113330%                 |
| TX860    | Mercedes City, Texas          | 0.0142940000%                 |
| TX861    | Meridian City, Texas          | 0.0023640000%                 |
| TX862    | Merkel Town, Texas            | 0.0067446670%                 |
| TX863    | Mertens Town, Texas           | 0.0001593330%                 |
| TX864    | Mertzon City, Texas           | 0.0000193330%                 |
| TX865    | Mesquite City, Texas          | 0.2071393330%                 |
| TX866    | Mexia City, Texas             | 0.0140640000%                 |
| TX867    | Miami City, Texas             | 0.0003033330%                 |
| TX868    | Midland City, Texas           | 0.3478993330%                 |
| TX869    | Midland County, Texas         | 0.1866180000%                 |
| TX870    | Midlothian City, Texas        | 0.0638660000%                 |
| TX871    | Midway City, Texas            | 0.0000520000%                 |
| TX872    | Milam County, Texas           | 0.0649240000%                 |
| TX873    | Milano City, Texas            | 0.0006026670%                 |
| TX874    | Mildred Town, Texas           | 0.0001906670%                 |
| TX875    | Miles City, Texas             | 0.0000620000%                 |
| TX876    | Milford Town, Texas           | 0.0041180000%                 |
| TX877    | Miller's Cove Town, Texas     | 0.0000646670%                 |
| TX878    | Millican Town, Texas          | 0.0002780000%                 |
| TX879    | Mills County, Texas           | 0.0132873330%                 |
| TX880    | Millsap Town, Texas           | 0.0000226670%                 |
| TX881    | Mineola City, Texas           | 0.0324793330%                 |

**Allocations are subject to change pursuant to a State-Subdivision Agreement, Allocation Statute, Statutory Trust, or voluntary redistribution.**

**Subdivisions with Consolidated Allocations - Qualified Subdivisions Only**

| <b>State ID</b> | <b>Qualifying Subdivision</b>     | <b>Consolidated State Allocation</b> |
|-----------------|-----------------------------------|--------------------------------------|
| TX882           | Mineral Wells City, Texas         | 0.0613740000%                        |
| TX883           | Mingus City, Texas                | 0.0001260000%                        |
| TX884           | Mission City, Texas               | 0.0831786670%                        |
| TX885           | Missouri City, Texas              | 0.1397553330%                        |
| TX886           | Mitchell County, Texas            | 0.0139000000%                        |
| TX887           | Mobeetie City, Texas              | 0.0000346670%                        |
| TX888           | Mobile City, Texas                | 0.0013560000%                        |
| TX889           | Monahans City, Texas              | 0.0038993330%                        |
| TX890           | Mont Belvieu City, Texas          | 0.0131126670%                        |
| TX891           | Montague County, Texas            | 0.0631973330%                        |
| TX892           | Montgomery City, Texas            | 0.0012560000%                        |
| TX893           | Montgomery County, Texas          | 1.8006073330%                        |
| TX894           | Moody City, Texas                 | 0.0005520000%                        |
| TX895           | Moore County, Texas               | 0.0270846670%                        |
| TX896           | Moore Station City, Texas         | 0.0005146670%                        |
| TX897           | Moran City, Texas                 | 0.0000333330%                        |
| TX898           | Morgan City, Texas                | 0.0004033330%                        |
| TX899           | Morgan's Point City, Texas        | 0.0020700000%                        |
| TX900           | Morgan's Point Resort City, Texas | 0.0053493330%                        |
| TX901           | Morris County, Texas              | 0.0355520000%                        |
| TX902           | Morton City, Texas                | 0.0001113330%                        |
| TX903           | Motley County, Texas              | 0.0022293330%                        |
| TX904           | Moulton Town, Texas               | 0.0006660000%                        |
| TX905           | Mount Calm City, Texas            | 0.0004033330%                        |
| TX906           | Mount Enterprise City, Texas      | 0.0012213330%                        |
| TX907           | Mount Pleasant City, Texas        | 0.0437893330%                        |
| TX908           | Mount Vernon Town, Texas          | 0.0040326670%                        |
| TX909           | Mountain City, Texas              | 0.0010320000%                        |
| TX910           | Muenster City, Texas              | 0.0031040000%                        |
| TX911           | Muleshoe City, Texas              | 0.0032733330%                        |
| TX912           | Mullin Town, Texas                | 0.0002560000%                        |
| TX913           | Munday City, Texas                | 0.0013646670%                        |
| TX914           | Murchison City, Texas             | 0.0015346670%                        |
| TX915           | Murphy City, Texas                | 0.0345953330%                        |
| TX916           | Mustang Ridge City, Texas         | 0.0016413330%                        |
| TX917           | Mustang Town, Texas               | 0.0000046670%                        |
| TX918           | Nacogdoches City, Texas           | 0.1373280000%                        |
| TX919           | Nacogdoches County, Texas         | 0.1323886670%                        |
| TX920           | Naples City, Texas                | 0.0028160000%                        |
| TX921           | Nash City, Texas                  | 0.0053326670%                        |
| TX922           | Nassau Bay City, Texas            | 0.0074980000%                        |
| TX923           | Natalia City, Texas               | 0.0004166670%                        |
| TX924           | Navarro County, Texas             | 0.0690086670%                        |
| TX925           | Navarro Town, Texas               | 0.0002226670%                        |
| TX926           | Navasota City, Texas              | 0.0251173330%                        |
| TX927           | Nazareth City, Texas              | 0.0000826670%                        |
| TX928           | Nederland City, Texas             | 0.0297233330%                        |
| TX929           | Needville City, Texas             | 0.0068940000%                        |
| TX930           | Nevada City, Texas                | 0.0001580000%                        |

**Allocations are subject to change pursuant to a State-Subdivision Agreement, Allocation Statute, Statutory Trust, or voluntary redistribution.**

**Subdivisions with Consolidated Allocations - Qualified Subdivisions Only**

| State ID | Qualifying Subdivision                | Consolidated State Allocation |
|----------|---------------------------------------|-------------------------------|
| TX931    | New Berlin City, Texas                | 0.0000026670%                 |
| TX932    | New Boston City, Texas                | 0.0046353330%                 |
| TX933    | New Braunfels City, Texas             | 0.2048753330%                 |
| TX934    | New Chapel Hill City, Texas           | 0.0001920000%                 |
| TX935    | New Deal Town, Texas                  | 0.0002253330%                 |
| TX936    | New Fairview City, Texas              | 0.0015560000%                 |
| TX937    | New Home City, Texas                  | 0.0000060000%                 |
| TX938    | New Hope Town, Texas                  | 0.0006826670%                 |
| TX939    | New London City, Texas                | 0.0027526670%                 |
| TX940    | New Summerfield City, Texas           | 0.0002946670%                 |
| TX941    | New Waverly City, Texas               | 0.0017080000%                 |
| TX942    | Newark City, Texas                    | 0.0003466670%                 |
| TX943    | Newcastle City, Texas                 | 0.0006093330%                 |
| TX944    | Newton City, Texas                    | 0.0040680000%                 |
| TX945    | Newton County, Texas                  | 0.1053373330%                 |
| TX946    | Neylandville Town, Texas              | 0.0001086670%                 |
| TX947    | Niederwald City, Texas                | 0.0000106670%                 |
| TX948    | Nixon City, Texas                     | 0.0015220000%                 |
| TX949    | Nocona City, Texas                    | 0.0110240000%                 |
| TX950    | Nolan County, Texas                   | 0.0335080000%                 |
| TX951    | Nolanville City, Texas                | 0.0028313330%                 |
| TX952    | Nome City, Texas                      | 0.0002606670%                 |
| TX953    | Noonday City, Texas                   | 0.0001506670%                 |
| TX954    | Nordheim City, Texas                  | 0.0004646670%                 |
| TX955    | Normangee Town, Texas                 | 0.0041280000%                 |
| TX956    | North Cleveland City, Texas           | 0.0000700000%                 |
| TX957    | North Richland Hills City, Texas      | 0.0976126670%                 |
| TX958    | Northlake Town, Texas                 | 0.0059366670%                 |
| TX959    | Novice City, Texas                    | 0.0000506670%                 |
| TX960    | Nueces County, Texas                  | 0.9119546670%                 |
| TX961    | Oak Grove Town, Texas                 | 0.0018460000%                 |
| TX962    | Oak Leaf City, Texas                  | 0.0004080000%                 |
| TX963    | Oak Point City, Texas                 | 0.0060073330%                 |
| TX964    | Oak Ridge North City, Texas           | 0.0223413330%                 |
| TX965    | Oak Ridge Town, Cooke County, Texas   | 0.0002386670%                 |
| TX966    | Oak Ridge Town, Kaufman County, Texas | 0.0002386670%                 |
| TX967    | Oak Valley Town, Texas                | 0.0000046670%                 |
| TX968    | Oakwood Town, Texas                   | 0.0000986670%                 |
| TX969    | O'Brien City, Texas                   | 0.0000506670%                 |
| TX970    | Ochiltree County, Texas               | 0.0103173330%                 |
| TX971    | Odem City, Texas                      | 0.0049466670%                 |
| TX972    | Odessa City, Texas                    | 0.3727753330%                 |
| TX973    | O'Donnell City, Texas                 | 0.0000180000%                 |
| TX974    | Oglesby City, Texas                   | 0.0000193330%                 |
| TX975    | Old River-Winfree City, Texas         | 0.0144353330%                 |
| TX976    | Oldham County, Texas                  | 0.0068786670%                 |
| TX977    | Olmos Park City, Texas                | 0.0065340000%                 |
| TX978    | Olney City, Texas                     | 0.0040586670%                 |

**Allocations are subject to change pursuant to a State-Subdivision Agreement, Allocation Statute, Statutory Trust, or voluntary redistribution.**

FINAL AGREEMENT

3.25.22

**Subdivisions with Consolidated Allocations - Qualified Subdivisions Only**

| <b>State ID</b> | <b>Qualifying Subdivision</b> | <b>Consolidated State Allocation</b> |
|-----------------|-------------------------------|--------------------------------------|
| TX979           | Olton City, Texas             | 0.0007980000%                        |
| TX980           | Omaha City, Texas             | 0.0027900000%                        |
| TX981           | Onalaska City, Texas          | 0.0211026670%                        |
| TX982           | Opdyke West Town, Texas       | 0.0003193330%                        |
| TX983           | Orange City, Texas            | 0.2075593330%                        |
| TX984           | Orange County, Texas          | 0.4598786670%                        |
| TX985           | Orange Grove City, Texas      | 0.0011180000%                        |
| TX986           | Orchard City, Texas           | 0.0005780000%                        |
| TX987           | Ore City, Texas               | 0.0045373330%                        |
| TX988           | Overton City, Texas           | 0.0052666670%                        |
| TX989           | Ovilla City, Texas            | 0.0089273330%                        |
| TX990           | Oyster Creek City, Texas      | 0.0064220000%                        |
| TX991           | Paducah Town, Texas           | 0.0000833330%                        |
| TX992           | Paint Rock Town, Texas        | 0.0000940000%                        |
| TX993           | Palacios City, Texas          | 0.0093573330%                        |
| TX994           | Palestine City, Texas         | 0.1186726670%                        |
| TX995           | Palisades Village, Texas      | 0.0001600000%                        |
| TX996           | Palm Valley City, Texas       | 0.0012786670%                        |
| TX997           | Palmer Town, Texas            | 0.0084440000%                        |
| TX998           | Palmhurst City, Texas         | 0.0031066670%                        |
| TX999           | Palmview City, Texas          | 0.0050513330%                        |
| TX1000          | Palo Pinto County, Texas      | 0.0830806670%                        |
| TX1001          | Pampa City, Texas             | 0.0448180000%                        |
| TX1002          | Panhandle Town, Texas         | 0.0063573330%                        |
| TX1003          | Panola County, Texas          | 0.0537993330%                        |
| TX1004          | Panorama Village City, Texas  | 0.0008613330%                        |
| TX1005          | Pantego Town, Texas           | 0.0085986670%                        |
| TX1006          | Paradise City, Texas          | 0.0000346670%                        |
| TX1007          | Paris City, Texas             | 0.1341200000%                        |
| TX1008          | Parker City, Texas            | 0.0068713330%                        |
| TX1009          | Parker County, Texas          | 0.3175026670%                        |
| TX1010          | Parmer County, Texas          | 0.0105773330%                        |
| TX1011          | Pasadena City, Texas          | 0.2376906670%                        |
| TX1012          | Pattison City, Texas          | 0.0007653330%                        |
| TX1013          | Patton Village City, Texas    | 0.0061786670%                        |
| TX1014          | Payne Springs Town, Texas     | 0.0011800000%                        |
| TX1015          | Pearland City, Texas          | 0.2225013330%                        |
| TX1016          | Pearsall City, Texas          | 0.0077133330%                        |
| TX1017          | Pecan Gap City, Texas         | 0.0004793330%                        |
| TX1018          | Pecan Hill City, Texas        | 0.0001526670%                        |
| TX1019          | Pecos City, Texas             | 0.0050813330%                        |
| TX1020          | Pecos County, Texas           | 0.0313313330%                        |
| TX1021          | Pelican Bay City, Texas       | 0.0007993330%                        |
| TX1022          | Penelope Town, Texas          | 0.0002766670%                        |
| TX1023          | Penitas City, Texas           | 0.0002080000%                        |
| TX1024          | Perryton City, Texas          | 0.0155760000%                        |
| TX1025          | Petersburg City, Texas        | 0.0011273330%                        |
| TX1026          | Petrolia City, Texas          | 0.0000113330%                        |
| TX1027          | Petronila City, Texas         | 0.0000033330%                        |

**Allocations are subject to change pursuant to a State-Subdivision Agreement, Allocation Statute, Statutory Trust, or voluntary redistribution.**

**Subdivisions with Consolidated Allocations - Qualified Subdivisions Only**

| <b>State ID</b> | <b>Qualifying Subdivision</b>   | <b>Consolidated State Allocation</b> |
|-----------------|---------------------------------|--------------------------------------|
| TX1028          | Pflugerville City, Texas        | 0.0576053330%                        |
| TX1029          | Pharr City, Texas               | 0.0964806670%                        |
| TX1030          | Pilot Point City, Texas         | 0.0077420000%                        |
| TX1031          | Pine Forest City, Texas         | 0.0025960000%                        |
| TX1032          | Pine Island Town, Texas         | 0.0020940000%                        |
| TX1033          | Pinehurst City, Texas           | 0.0217806670%                        |
| TX1034          | Pineland City, Texas            | 0.0027586670%                        |
| TX1035          | Piney Point Village City, Texas | 0.0104920000%                        |
| TX1036          | Pittsburg City, Texas           | 0.0136840000%                        |
| TX1037          | Plains Town, Texas              | 0.0000860000%                        |
| TX1038          | Plainview City, Texas           | 0.0401986670%                        |
| TX1039          | Plano City, Texas               | 0.7677386670%                        |
| TX1040          | Pleak Village, Texas            | 0.0001800000%                        |
| TX1041          | Pleasant Valley Town, Texas     | 0.0002053330%                        |
| TX1042          | Pleasanton City, Texas          | 0.0193406670%                        |
| TX1043          | Plum Grove City, Texas          | 0.0001720000%                        |
| TX1044          | Point Blank City, Texas         | 0.0002366670%                        |
| TX1045          | Point City, Texas               | 0.0010126670%                        |
| TX1046          | Point Comfort City, Texas       | 0.0002980000%                        |
| TX1047          | Point Venture Village, Texas    | 0.0003920000%                        |
| TX1048          | Polk County, Texas              | 0.2472206670%                        |
| TX1049          | Ponder Town, Texas              | 0.0008546670%                        |
| TX1050          | Port Aransas City, Texas        | 0.0206813330%                        |
| TX1051          | Port Arthur City, Texas         | 0.2452966670%                        |
| TX1052          | Port Isabel City, Texas         | 0.0065346670%                        |
| TX1053          | Port Lavaca City, Texas         | 0.0078346670%                        |
| TX1054          | Port Neches City, Texas         | 0.0258993330%                        |
| TX1055          | Portland City, Texas            | 0.0510113330%                        |
| TX1056          | Post City, Texas                | 0.0015546670%                        |
| TX1057          | Post Oak Bend City Town, Texas  | 0.0006893330%                        |
| TX1058          | Poteet City, Texas              | 0.0045113330%                        |
| TX1059          | Poth Town, Texas                | 0.0026493330%                        |
| TX1060          | Potter County, Texas            | 0.2478006670%                        |
| TX1061          | Pottsboro Town, Texas           | 0.0082013330%                        |
| TX1062          | Powell Town, Texas              | 0.0000733330%                        |
| TX1063          | Poynor Town, Texas              | 0.0007866670%                        |
| TX1064          | Prairie View City, Texas        | 0.0050666670%                        |
| TX1065          | Premont City, Texas             | 0.0022140000%                        |
| TX1066          | Presidio City, Texas            | 0.0000986670%                        |
| TX1067          | Presidio County, Texas          | 0.0005246670%                        |
| TX1068          | Primera Town, Texas             | 0.0019720000%                        |
| TX1069          | Princeton City, Texas           | 0.0128300000%                        |
| TX1070          | Progreso City, Texas            | 0.0053813330%                        |
| TX1071          | Progreso Lakes City, Texas      | 0.0000260000%                        |
| TX1072          | Prosper Town, Texas             | 0.0151800000%                        |
| TX1073          | Providence Village Town, Texas  | 0.0003386670%                        |
| TX1074          | Putnam Town, Texas              | 0.0000093330%                        |
| TX1075          | Pyote Town, Texas               | 0.0000146670%                        |
| TX1076          | Quanah City, Texas              | 0.0001380000%                        |

**Allocations are subject to change pursuant to a State-Subdivision Agreement, Allocation Statute, Statutory Trust, or voluntary redistribution.**

**Subdivisions with Consolidated Allocations - Qualified Subdivisions Only**

| <b>State ID</b> | <b>Qualifying Subdivision</b>   | <b>Consolidated State Allocation</b> |
|-----------------|---------------------------------|--------------------------------------|
| TX1077          | Queen City, Texas               | 0.0032246670%                        |
| TX1078          | Quinlan City, Texas             | 0.0048693330%                        |
| TX1079          | Quintana Town, Texas            | 0.0003280000%                        |
| TX1080          | Quitaque City, Texas            | 0.0000053330%                        |
| TX1081          | Quitman City, Texas             | 0.0104126670%                        |
| TX1082          | Rains County, Texas             | 0.0354600000%                        |
| TX1083          | Ralls City, Texas               | 0.0026446670%                        |
| TX1084          | Rancho Viejo Town, Texas        | 0.0025573330%                        |
| TX1085          | Randall County, Texas           | 0.1854173330%                        |
| TX1086          | Ranger City, Texas              | 0.0081240000%                        |
| TX1087          | Rankin City, Texas              | 0.0010753330%                        |
| TX1088          | Ransom Canyon Town, Texas       | 0.0006200000%                        |
| TX1089          | Ravenna City, Texas             | 0.0004566670%                        |
| TX1090          | Raymondville City, Texas        | 0.0049773330%                        |
| TX1091          | Reagan County, Texas            | 0.0168100000%                        |
| TX1092          | Real County, Texas              | 0.0033820000%                        |
| TX1093          | Red Lick City, Texas            | 0.0000153330%                        |
| TX1094          | Red Oak City, Texas             | 0.0178953330%                        |
| TX1095          | Red River County, Texas         | 0.0195373330%                        |
| TX1096          | Redwater City, Texas            | 0.0007053330%                        |
| TX1097          | Reeves County, Texas            | 0.0689000000%                        |
| TX1098          | Refugio County, Texas           | 0.0308106670%                        |
| TX1099          | Refugio Town, Texas             | 0.0058926670%                        |
| TX1100          | Reklaw City, Texas              | 0.0007573330%                        |
| TX1101          | Reno City, Lamar County, Texas  | 0.0074426670%                        |
| TX1102          | Reno City, Parker County, Texas | 0.0025273330%                        |
| TX1103          | Retreat Town, Texas             | 0.0000346670%                        |
| TX1104          | Rhome City, Texas               | 0.0081900000%                        |
| TX1105          | Rice City, Texas                | 0.0013146670%                        |
| TX1106          | Richardson City, Texas          | 0.1735433330%                        |
| TX1107          | Richland Hills City, Texas      | 0.0162920000%                        |
| TX1108          | Richland Springs Town, Texas    | 0.0014893330%                        |
| TX1109          | Richland Town, Texas            | 0.0001400000%                        |
| TX1110          | Richmond City, Texas            | 0.0517373330%                        |
| TX1111          | Richwood City, Texas            | 0.0080746670%                        |
| TX1112          | Riesel City, Texas              | 0.0007453330%                        |
| TX1113          | Rio Bravo City, Texas           | 0.0056986670%                        |
| TX1114          | Rio Grande City, Texas          | 0.0172980000%                        |
| TX1115          | Rio Hondo City, Texas           | 0.0023666670%                        |
| TX1116          | Rio Vista City, Texas           | 0.0029460000%                        |
| TX1117          | Rising Star Town, Texas         | 0.0012886670%                        |
| TX1118          | River Oaks City, Texas          | 0.0079446670%                        |
| TX1119          | Riverside City, Texas           | 0.0005720000%                        |
| TX1120          | Roanoke City, Texas             | 0.0001833330%                        |
| TX1121          | Roaring Springs Town, Texas     | 0.0003073330%                        |
| TX1122          | Robert Lee City, Texas          | 0.0000566670%                        |
| TX1123          | Roberts County, Texas           | 0.0003646670%                        |
| TX1124          | Robertson County, Texas         | 0.0297613330%                        |
| TX1125          | Robinson City, Texas            | 0.0120013330%                        |

**Allocations are subject to change pursuant to a State-Subdivision Agreement, Allocation Statute, Statutory Trust, or voluntary redistribution.**

**Subdivisions with Consolidated Allocations - Qualified Subdivisions Only**

| <b>State ID</b> | <b>Qualifying Subdivision</b> | <b>Consolidated State Allocation</b> |
|-----------------|-------------------------------|--------------------------------------|
| TX1126          | Robstown City, Texas          | 0.0267693330%                        |
| TX1127          | Roby City, Texas              | 0.0002853330%                        |
| TX1128          | Rochester Town, Texas         | 0.0004493330%                        |
| TX1129          | Rockdale City, Texas          | 0.0139820000%                        |
| TX1130          | Rockport City, Texas          | 0.0361686670%                        |
| TX1131          | Rocksprings Town, Texas       | 0.0000166670%                        |
| TX1132          | Rockwall City, Texas          | 0.0762053330%                        |
| TX1133          | Rockwall County, Texas        | 0.1125466670%                        |
| TX1134          | Rocky Mound Town, Texas       | 0.0001866670%                        |
| TX1135          | Rogers Town, Texas            | 0.0025453330%                        |
| TX1136          | Rollingwood City, Texas       | 0.0031693330%                        |
| TX1137          | Roma City, Texas              | 0.0110860000%                        |
| TX1138          | Roman Forest Town, Texas      | 0.0057400000%                        |
| TX1139          | Ropesville City, Texas        | 0.0014146670%                        |
| TX1140          | Roscoe City, Texas            | 0.0005186670%                        |
| TX1141          | Rose City, Texas              | 0.0026746670%                        |
| TX1142          | Rose Hill Acres City, Texas   | 0.0015406670%                        |
| TX1143          | Rosebud City, Texas           | 0.0009926670%                        |
| TX1144          | Rosenberg City, Texas         | 0.0843953330%                        |
| TX1145          | Ross City, Texas              | 0.0000980000%                        |
| TX1146          | Rosser Village, Texas         | 0.0003660000%                        |
| TX1147          | Rotan City, Texas             | 0.0009953330%                        |
| TX1148          | Round Mountain Town, Texas    | 0.0003026670%                        |
| TX1149          | Round Rock City, Texas        | 0.3173280000%                        |
| TX1150          | Round Top Town, Texas         | 0.0000933330%                        |
| TX1151          | Rowlett City, Texas           | 0.0666420000%                        |
| TX1152          | Roxton City, Texas            | 0.0000313330%                        |
| TX1153          | Royse City, Texas             | 0.0156626670%                        |
| TX1154          | Rule Town, Texas              | 0.0005333330%                        |
| TX1155          | Runaway Bay City, Texas       | 0.0046206670%                        |
| TX1156          | Runge Town, Texas             | 0.0001700000%                        |
| TX1157          | Runnels County, Texas         | 0.0225540000%                        |
| TX1158          | Rusk City, Texas              | 0.0119940000%                        |
| TX1159          | Rusk County, Texas            | 0.1009266670%                        |
| TX1160          | Sabinal City, Texas           | 0.0012073330%                        |
| TX1161          | Sabine County, Texas          | 0.0309860000%                        |
| TX1162          | Sachse City, Texas            | 0.0156000000%                        |
| TX1163          | Sadler City, Texas            | 0.0006166670%                        |
| TX1164          | Saginaw City, Texas           | 0.0213153330%                        |
| TX1165          | Salado Village, Texas         | 0.0021400000%                        |
| TX1166          | San Angelo City, Texas        | 0.3576726670%                        |
| TX1167          | San Antonio City, Texas       | 2.9102773330%                        |
| TX1168          | San Augustine City, Texas     | 0.0167880000%                        |
| TX1169          | San Augustine County, Texas   | 0.0252360000%                        |
| TX1170          | San Benito City, Texas        | 0.0266766670%                        |
| TX1171          | San Diego City, Texas         | 0.0078473330%                        |
| TX1172          | San Elizario City, Texas      | 0.0052206670%                        |
| TX1173          | San Felipe Town, Texas        | 0.0009986670%                        |
| TX1174          | San Jacinto County, Texas     | 0.1315986670%                        |

**Allocations are subject to change pursuant to a State-Subdivision Agreement, Allocation Statute, Statutory Trust, or voluntary redistribution.**

**Subdivisions with Consolidated Allocations - Qualified Subdivisions Only**

| <b>State ID</b> | <b>Qualifying Subdivision</b> | <b>Consolidated State Allocation</b> |
|-----------------|-------------------------------|--------------------------------------|
| TX1175          | San Juan City, Texas          | 0.0192300000%                        |
| TX1176          | San Leanna Village, Texas     | 0.0000240000%                        |
| TX1177          | San Marcos City, Texas        | 0.2171253330%                        |
| TX1178          | San Patricio City, Texas      | 0.0028086670%                        |
| TX1179          | San Patricio County, Texas    | 0.1812773330%                        |
| TX1180          | San Perlita City, Texas       | 0.0014793330%                        |
| TX1181          | San Saba City, Texas          | 0.0067046670%                        |
| TX1182          | San Saba County, Texas        | 0.0117080000%                        |
| TX1183          | Sanctuary Town, Texas         | 0.0000113330%                        |
| TX1184          | Sandy Oaks City, Texas        | 0.0065753330%                        |
| TX1185          | Sandy Point City, Texas       | 0.0010913330%                        |
| TX1186          | Sanford Town, Texas           | 0.0002053330%                        |
| TX1187          | Sanger City, Texas            | 0.0148246670%                        |
| TX1188          | Sansom Park City, Texas       | 0.0001486670%                        |
| TX1189          | Santa Anna Town, Texas        | 0.0002193330%                        |
| TX1190          | Santa Clara City, Texas       | 0.0000580000%                        |
| TX1191          | Santa Fe City, Texas          | 0.0221813330%                        |
| TX1192          | Santa Rosa Town, Texas        | 0.0014253330%                        |
| TX1193          | Savoy City, Texas             | 0.0015660000%                        |
| TX1194          | Schertz City, Texas           | 0.0400733330%                        |
| TX1195          | Schleicher County, Texas      | 0.0037966670%                        |
| TX1196          | Schulenburg City, Texas       | 0.0017066670%                        |
| TX1197          | Scotland City, Texas          | 0.0000986670%                        |
| TX1198          | Scottsville City, Texas       | 0.0004720000%                        |
| TX1199          | Scurry County, Texas          | 0.0487440000%                        |
| TX1200          | Scurry Town, Texas            | 0.0007400000%                        |
| TX1201          | Seabrook City, Texas          | 0.0201800000%                        |
| TX1202          | Seadrift City, Texas          | 0.0006606670%                        |
| TX1203          | Seagoville City, Texas        | 0.0114040000%                        |
| TX1204          | Seagraves City, Texas         | 0.0050206670%                        |
| TX1205          | Sealy City, Texas             | 0.0137580000%                        |
| TX1206          | Seguin City, Texas            | 0.2510253330%                        |
| TX1207          | Selma City, Texas             | 0.0149526670%                        |
| TX1208          | Seminole City, Texas          | 0.0107280000%                        |
| TX1209          | Seven Oaks City, Texas        | 0.0026113330%                        |
| TX1210          | Seven Points City, Texas      | 0.0049680000%                        |
| TX1211          | Seymour City, Texas           | 0.0094786670%                        |
| TX1212          | Shackelford County, Texas     | 0.0008586670%                        |
| TX1213          | Shady Shores Town, Texas      | 0.0003960000%                        |
| TX1214          | Shallowater City, Texas       | 0.0012713330%                        |
| TX1215          | Shamrock City, Texas          | 0.0028853330%                        |
| TX1216          | Shavano Park City, Texas      | 0.0021186670%                        |
| TX1217          | Shelby County, Texas          | 0.0732833330%                        |
| TX1218          | Shenandoah City, Texas        | 0.0314146670%                        |
| TX1219          | Shepherd City, Texas          | 0.0000980000%                        |
| TX1220          | Sherman City, Texas           | 0.2203900000%                        |
| TX1221          | Sherman County, Texas         | 0.0052866670%                        |
| TX1222          | Shiner City, Texas            | 0.0026946670%                        |
| TX1223          | Shoreacres City, Texas        | 0.0006386670%                        |



**Allocations are subject to change pursuant to a State-Subdivision Agreement, Allocation Statute, Statutory Trust, or voluntary redistribution.** FINAL AGREEMENT  
3.25.22

**Subdivisions with Consolidated Allocations - Qualified Subdivisions Only**

| <b>State ID</b> | <b>Qualifying Subdivision</b>     | <b>Consolidated State Allocation</b> |
|-----------------|-----------------------------------|--------------------------------------|
| TX1224          | Silsbee City, Texas               | 0.0442946670%                        |
| TX1225          | Silverton City, Texas             | 0.0000093330%                        |
| TX1226          | Simonton City, Texas              | 0.0012706670%                        |
| TX1227          | Sinton City, Texas                | 0.0157720000%                        |
| TX1228          | Skellytown, Texas                 | 0.0002666670%                        |
| TX1229          | Slaton City, Texas                | 0.0001026670%                        |
| TX1230          | Smiley City, Texas                | 0.0004366670%                        |
| TX1231          | Smith County, Texas               | 0.5059740000%                        |
| TX1232          | Smithville City, Texas            | 0.0113393330%                        |
| TX1233          | Smyer Town, Texas                 | 0.0002000000%                        |
| TX1234          | Snook City, Texas                 | 0.0009480000%                        |
| TX1235          | Snyder City, Texas                | 0.0060120000%                        |
| TX1236          | Socorro City, Texas               | 0.0074166670%                        |
| TX1237          | Somerset City, Texas              | 0.0010180000%                        |
| TX1238          | Somervell County, Texas           | 0.0380506670%                        |
| TX1239          | Somerville City, Texas            | 0.0025373330%                        |
| TX1240          | Sonora City, Texas                | 0.0048913330%                        |
| TX1241          | Sour Lake City, Texas             | 0.0119040000%                        |
| TX1242          | South Houston City, Texas         | 0.0170800000%                        |
| TX1243          | South Mountain Town, Texas        | 0.0001026670%                        |
| TX1244          | South Padre Island Town, Texas    | 0.0204193330%                        |
| TX1245          | Southlake City, Texas             | 0.0472306670%                        |
| TX1246          | Southmayd City, Texas             | 0.0047306670%                        |
| TX1247          | Southside Place City, Texas       | 0.0005900000%                        |
| TX1248          | Spearman City, Texas              | 0.0093333330%                        |
| TX1249          | Splendor City, Texas              | 0.0051706670%                        |
| TX1250          | Spofford City, Texas              | 0.0000046670%                        |
| TX1251          | Spring Valley Village City, Texas | 0.0109360000%                        |
| TX1252          | Springlake Town, Texas            | 0.0000020000%                        |
| TX1253          | Springtown City, Texas            | 0.0094960000%                        |
| TX1254          | Spur City, Texas                  | 0.0002846670%                        |
| TX1255          | St. Hedwig Town, Texas            | 0.0000740000%                        |
| TX1256          | St. Jo City, Texas                | 0.0049066670%                        |
| TX1257          | St. Paul Town, Texas              | 0.0000140000%                        |
| TX1258          | Stafford City, Texas              | 0.0500966670%                        |
| TX1259          | Stagecoach Town, Texas            | 0.0020240000%                        |
| TX1260          | Stamford City, Texas              | 0.0002653330%                        |
| TX1261          | Stanton City, Texas               | 0.0025586670%                        |
| TX1262          | Staples City, Texas               | 0.0000126670%                        |
| TX1263          | Star Harbor City, Texas           | 0.0001006670%                        |
| TX1264          | Starr County, Texas               | 0.0665973330%                        |
| TX1265          | Stephens County, Texas            | 0.0234960000%                        |
| TX1266          | Stephenville City, Texas          | 0.0556480000%                        |
| TX1267          | Sterling City, Texas              | 0.0000413330%                        |
| TX1268          | Sterling County, Texas            | 0.0006260000%                        |
| TX1269          | Stinnett City, Texas              | 0.0027313330%                        |
| TX1270          | Stockdale City, Texas             | 0.0004940000%                        |
| TX1271          | Stonewall County, Texas           | 0.0012146670%                        |
| TX1272          | Stratford City, Texas             | 0.0055853330%                        |

**Allocations are subject to change pursuant to a State-Subdivision Agreement, Allocation Statute, Statutory Trust, or voluntary redistribution.**

FINAL AGREEMENT

3.25.22

**Subdivisions with Consolidated Allocations - Qualified Subdivisions Only**

| <b>State ID</b> | <b>Qualifying Subdivision</b>     | <b>Consolidated State Allocation</b> |
|-----------------|-----------------------------------|--------------------------------------|
| TX1273          | Strawn City, Texas                | 0.0006580000%                        |
| TX1274          | Streetman Town, Texas             | 0.0000033330%                        |
| TX1275          | Sudan City, Texas                 | 0.0000213330%                        |
| TX1276          | Sugar Land City, Texas            | 0.2143740000%                        |
| TX1277          | Sullivan City, Texas              | 0.0040806670%                        |
| TX1278          | Sulphur Springs City, Texas       | 0.0830686670%                        |
| TX1279          | Sun Valley City, Texas            | 0.0000026670%                        |
| TX1280          | Sundown City, Texas               | 0.0017280000%                        |
| TX1281          | Sunnyvale Town, Texas             | 0.0021653330%                        |
| TX1282          | Sunray City, Texas                | 0.0017140000%                        |
| TX1283          | Sunrise Beach Village City, Texas | 0.0013886670%                        |
| TX1284          | Sunset Valley City, Texas         | 0.0062833330%                        |
| TX1285          | Surfside Beach City, Texas        | 0.0043533330%                        |
| TX1286          | Sutton County, Texas              | 0.0043606670%                        |
| TX1287          | Sweeny City, Texas                | 0.0030020000%                        |
| TX1288          | Sweetwater City, Texas            | 0.0454986670%                        |
| TX1289          | Swisher County, Texas             | 0.0048340000%                        |
| TX1290          | Taft City, Texas                  | 0.0039073330%                        |
| TX1291          | Tahoka City, Texas                | 0.0002866670%                        |
| TX1292          | Talco City, Texas                 | 0.0002480000%                        |
| TX1293          | Talty Town, Texas                 | 0.0060826670%                        |
| TX1294          | Tarrant County, Texas             | 4.1141060000%                        |
| TX1295          | Tatum City, Texas                 | 0.0006480000%                        |
| TX1296          | Taylor City, Texas                | 0.0386300000%                        |
| TX1297          | Taylor County, Texas              | 0.2340520000%                        |
| TX1298          | Taylor Lake Village City, Texas   | 0.0002746670%                        |
| TX1299          | Taylor Landing City, Texas        | 0.0001020000%                        |
| TX1300          | Teague City, Texas                | 0.0011426670%                        |
| TX1301          | Tehuacana Town, Texas             | 0.0000080000%                        |
| TX1302          | Temple City, Texas                | 0.1871646670%                        |
| TX1303          | Tenaha Town, Texas                | 0.0031453330%                        |
| TX1304          | Terrell City, Texas               | 0.0991373330%                        |
| TX1305          | Terrell County, Texas             | 0.0038246670%                        |
| TX1306          | Terrell Hills City, Texas         | 0.0065720000%                        |
| TX1307          | Terry County, Texas               | 0.0169486670%                        |
| TX1308          | Texarkana City, Texas             | 0.1280626670%                        |
| TX1309          | Texas City, Texas                 | 0.1991346670%                        |
| TX1310          | Texhoma City, Texas               | 0.0001040000%                        |
| TX1311          | Texline Town, Texas               | 0.0005766670%                        |
| TX1312          | The Colony City, Texas            | 0.0761980000%                        |
| TX1313          | The Hills Village, Texas          | 0.0006693330%                        |
| TX1314          | Thompsons Town, Texas             | 0.0012646670%                        |
| TX1315          | Thorndale City, Texas             | 0.0010633330%                        |
| TX1316          | Thornton Town, Texas              | 0.0001800000%                        |
| TX1317          | Thorntonville Town, Texas         | 0.0000580000%                        |
| TX1318          | Thrall City, Texas                | 0.0005500000%                        |
| TX1319          | Three Rivers City, Texas          | 0.0031126670%                        |
| TX1320          | Throckmorton County, Texas        | 0.0037966670%                        |
| TX1321          | Throckmorton Town, Texas          | 0.0000193330%                        |

**Allocations are subject to change pursuant to a State-Subdivision Agreement, Allocation Statute, Statutory Trust, or voluntary redistribution.**

**Subdivisions with Consolidated Allocations - Qualified Subdivisions Only**

| <b>State ID</b> | <b>Qualifying Subdivision</b>     | <b>Consolidated State Allocation</b> |
|-----------------|-----------------------------------|--------------------------------------|
| TX1322          | Tiki Island Village, Texas        | 0.0014520000%                        |
| TX1323          | Timbercreek Canyon Village, Texas | 0.0002460000%                        |
| TX1324          | Timpson City, Texas               | 0.0084280000%                        |
| TX1325          | Tioga Town, Texas                 | 0.0015933330%                        |
| TX1326          | Tira Town, Texas                  | 0.0001233330%                        |
| TX1327          | Titus County, Texas               | 0.0470740000%                        |
| TX1328          | Toco City, Texas                  | 0.0000026670%                        |
| TX1329          | Todd Mission City, Texas          | 0.0011200000%                        |
| TX1330          | Tolar City, Texas                 | 0.0015793330%                        |
| TX1331          | Tom Bean City, Texas              | 0.0015286670%                        |
| TX1332          | Tom Green County, Texas           | 0.1882846670%                        |
| TX1333          | Tomball City, Texas               | 0.0230800000%                        |
| TX1334          | Tool City, Texas                  | 0.0098580000%                        |
| TX1335          | Toyah Town, Texas                 | 0.0000266670%                        |
| TX1336          | Travis County, Texas              | 3.1356486670%                        |
| TX1337          | Trent Town, Texas                 | 0.0000420000%                        |
| TX1338          | Trenton City, Texas               | 0.0020593330%                        |
| TX1339          | Trinidad City, Texas              | 0.0039060000%                        |
| TX1340          | Trinity City, Texas               | 0.0157680000%                        |
| TX1341          | Trinity County, Texas             | 0.0705106670%                        |
| TX1342          | Trophy Club Town, Texas           | 0.0195800000%                        |
| TX1343          | Troup City, Texas                 | 0.0052786670%                        |
| TX1344          | Troy City, Texas                  | 0.0035466670%                        |
| TX1345          | Tulia City, Texas                 | 0.0059406670%                        |
| TX1346          | Turkey City, Texas                | 0.0004913330%                        |
| TX1347          | Tuscola City, Texas               | 0.0000920000%                        |
| TX1348          | Tye City, Texas                   | 0.0011773330%                        |
| TX1349          | Tyler City, Texas                 | 0.4825526670%                        |
| TX1350          | Tyler County, Texas               | 0.0878286670%                        |
| TX1351          | Uhland City, Texas                | 0.0010300000%                        |
| TX1352          | Uncertain City, Texas             | 0.0001233330%                        |
| TX1353          | Union Grove City, Texas           | 0.0006626670%                        |
| TX1354          | Union Valley City, Texas          | 0.0004440000%                        |
| TX1355          | Universal City, Texas             | 0.0189520000%                        |
| TX1356          | University Park City, Texas       | 0.0338886670%                        |
| TX1357          | Upshur County, Texas              | 0.0855333330%                        |
| TX1358          | Upton County, Texas               | 0.0056660000%                        |
| TX1359          | Uvalde City, Texas                | 0.0122926670%                        |
| TX1360          | Uvalde County, Texas              | 0.0241626670%                        |
| TX1361          | Val Verde County, Texas           | 0.0785433330%                        |
| TX1362          | Valentine Town, Texas             | 0.0001380000%                        |
| TX1363          | Valley Mills City, Texas          | 0.0014853330%                        |
| TX1364          | Valley View City, Texas           | 0.0012160000%                        |
| TX1365          | Van Alstyne City, Texas           | 0.0291660000%                        |
| TX1366          | Van City, Texas                   | 0.0041373330%                        |
| TX1367          | Van Horn Town, Texas              | 0.0001406670%                        |
| TX1368          | Van Zandt County, Texas           | 0.1658313330%                        |
| TX1369          | Vega City, Texas                  | 0.0006493330%                        |
| TX1370          | Venus Town, Texas                 | 0.0065280000%                        |

**Allocations are subject to change pursuant to a State-Subdivision Agreement, Allocation Statute, Statutory Trust, or voluntary redistribution.**

**Subdivisions with Consolidated Allocations - Qualified Subdivisions Only**

| <b>State ID</b> | <b>Qualifying Subdivision</b>     | <b>Consolidated State Allocation</b> |
|-----------------|-----------------------------------|--------------------------------------|
| TX1371          | Vernon City, Texas                | 0.0542246670%                        |
| TX1372          | Victoria City, Texas              | 0.0563986670%                        |
| TX1373          | Victoria County, Texas            | 0.3472573330%                        |
| TX1374          | Vidor City, Texas                 | 0.0637466670%                        |
| TX1375          | Vinton Village, Texas             | 0.0004146670%                        |
| TX1376          | Volente Village, Texas            | 0.0002220000%                        |
| TX1377          | Von Ormy City, Texas              | 0.0003420000%                        |
| TX1378          | Waco City, Texas                  | 0.3413380000%                        |
| TX1379          | Waelder City, Texas               | 0.0022846670%                        |
| TX1380          | Wake Village City, Texas          | 0.0001160000%                        |
| TX1381          | Walker County, Texas              | 0.1230826670%                        |
| TX1382          | Waller City, Texas                | 0.0075300000%                        |
| TX1383          | Waller County, Texas              | 0.0841373330%                        |
| TX1384          | Wallis City, Texas                | 0.0017986670%                        |
| TX1385          | Walnut Springs City, Texas        | 0.0001220000%                        |
| TX1386          | Ward County, Texas                | 0.0452800000%                        |
| TX1387          | Warren City, Texas                | 0.0000440000%                        |
| TX1388          | Washington County, Texas          | 0.0558180000%                        |
| TX1389          | Waskom City, Texas                | 0.0035640000%                        |
| TX1390          | Watauga City, Texas               | 0.0221440000%                        |
| TX1391          | Waxahachie City, Texas            | 0.1013960000%                        |
| TX1392          | Weatherford City, Texas           | 0.1385813330%                        |
| TX1393          | Webb County, Texas                | 0.3368693330%                        |
| TX1394          | Webberville Village, Texas        | 0.0008533330%                        |
| TX1395          | Webster City, Texas               | 0.0354680000%                        |
| TX1396          | Weimar City, Texas                | 0.0038866670%                        |
| TX1397          | Weinert City, Texas               | 0.0001560000%                        |
| TX1398          | Weir City, Texas                  | 0.0002953330%                        |
| TX1399          | Wellington City, Texas            | 0.0060740000%                        |
| TX1400          | Wellman City, Texas               | 0.0002553330%                        |
| TX1401          | Wells Town, Texas                 | 0.0009046670%                        |
| TX1402          | Weslaco City, Texas               | 0.0492993330%                        |
| TX1403          | West City, Texas                  | 0.0023480000%                        |
| TX1404          | West Columbia City, Texas         | 0.0119720000%                        |
| TX1405          | West Lake Hills City, Texas       | 0.0113706670%                        |
| TX1406          | West Orange City, Texas           | 0.0283013330%                        |
| TX1407          | West Tawakoni City, Texas         | 0.0046633330%                        |
| TX1408          | West University Place City, Texas | 0.0231146670%                        |
| TX1409          | Westbrook City, Texas             | 0.0000286670%                        |
| TX1410          | Westlake Town, Texas              | 0.0276933330%                        |
| TX1411          | Weston City, Texas                | 0.0001773330%                        |
| TX1412          | Weston Lakes City, Texas          | 0.0001260000%                        |
| TX1413          | Westover Hills Town, Texas        | 0.0030060000%                        |
| TX1414          | Westworth Village City, Texas     | 0.0052280000%                        |
| TX1415          | Wharton City, Texas               | 0.0211333330%                        |
| TX1416          | Wharton County, Texas             | 0.0485913330%                        |
| TX1417          | Wheeler City, Texas               | 0.0002980000%                        |
| TX1418          | Wheeler County, Texas             | 0.0175153330%                        |
| TX1419          | White Deer Town, Texas            | 0.0008486670%                        |

**Allocations are subject to change pursuant to a State-Subdivision Agreement, Allocation Statute, Statutory Trust, or voluntary redistribution.**

**Subdivisions with Consolidated Allocations - Qualified Subdivisions Only**

| <b>State ID</b> | <b>Qualifying Subdivision</b> | <b>Consolidated State Allocation</b> |
|-----------------|-------------------------------|--------------------------------------|
| TX1420          | White Oak City, Texas         | 0.0102033330%                        |
| TX1421          | White Settlement City, Texas  | 0.0155360000%                        |
| TX1422          | Whiteface Town, Texas         | 0.0001033330%                        |
| TX1423          | Whitehouse City, Texas        | 0.0193446670%                        |
| TX1424          | Whitesboro City, Texas        | 0.0126213330%                        |
| TX1425          | Whitewright Town, Texas       | 0.0047320000%                        |
| TX1426          | Whitney Town, Texas           | 0.0000486670%                        |
| TX1427          | Wichita County, Texas         | 0.3682473330%                        |
| TX1428          | Wichita Falls City, Texas     | 0.5550493330%                        |
| TX1429          | Wickett Town, Texas           | 0.0000580000%                        |
| TX1430          | Wilbarger County, Texas       | 0.0367493330%                        |
| TX1431          | Willacy County, Texas         | 0.0163873330%                        |
| TX1432          | Williamson County, Texas      | 0.7973246670%                        |
| TX1433          | Willis City, Texas            | 0.0162560000%                        |
| TX1434          | Willow Park City, Texas       | 0.0178246670%                        |
| TX1435          | Wills Point City, Texas       | 0.0291766670%                        |
| TX1436          | Wilmer City, Texas            | 0.0002840000%                        |
| TX1437          | Wilson City, Texas            | 0.0000080000%                        |
| TX1438          | Wilson County, Texas          | 0.0806893330%                        |
| TX1439          | Wimberley City, Texas         | 0.0004826670%                        |
| TX1440          | Windcrest City, Texas         | 0.0086053330%                        |
| TX1441          | Windom Town, Texas            | 0.0007246670%                        |
| TX1442          | Windthorst Town, Texas        | 0.0022566670%                        |
| TX1443          | Winfield City, Texas          | 0.0001933330%                        |
| TX1444          | Wink City, Texas              | 0.0000800000%                        |
| TX1445          | Winkler County, Texas         | 0.0407753330%                        |
| TX1446          | Winnsboro City, Texas         | 0.0191940000%                        |
| TX1447          | Winona Town, Texas            | 0.0002126670%                        |
| TX1448          | Winters City, Texas           | 0.0041526670%                        |
| TX1449          | Wise County, Texas            | 0.1927160000%                        |
| TX1450          | Wixon Valley City, Texas      | 0.0002940000%                        |
| TX1451          | Wolfe City, Texas             | 0.0036440000%                        |
| TX1452          | Wolfforth City, Texas         | 0.0026813330%                        |
| TX1453          | Wood County, Texas            | 0.1780320000%                        |
| TX1454          | Woodbranch City, Texas        | 0.0064113330%                        |
| TX1455          | Woodcreek City, Texas         | 0.0002386670%                        |
| TX1456          | Woodloch Town, Texas          | 0.0006746670%                        |
| TX1457          | Woodsboro Town, Texas         | 0.0007533330%                        |
| TX1458          | Woodson Town, Texas           | 0.0000813330%                        |
| TX1459          | Woodville Town, Texas         | 0.0135600000%                        |
| TX1460          | Woodway City, Texas           | 0.0171420000%                        |
| TX1461          | Wortham Town, Texas           | 0.0002506670%                        |
| TX1462          | Wylie City, Texas             | 0.0764720000%                        |
| TX1463          | Yantis Town, Texas            | 0.0013813330%                        |
| TX1464          | Yoakum City, Texas            | 0.0134733330%                        |
| TX1465          | Yoakum County, Texas          | 0.0232826670%                        |
| TX1466          | Yorktown City, Texas          | 0.0036313330%                        |
| TX1467          | Young County, Texas           | 0.0294133330%                        |
| TX1468          | Zapata County, Texas          | 0.0376533330%                        |

**Allocations are subject to change pursuant to a State-Subdivision Agreement, Allocation Statute, Statutory Trust, or voluntary redistribution.** FINAL AGREEMENT 3.25.22

**Subdivisions with Consolidated Allocations - Qualified Subdivisions Only**

| <b>State ID</b> | <b>Qualifying Subdivision</b> | <b>Consolidated State Allocation</b> |
|-----------------|-------------------------------|--------------------------------------|
| TX1469          | Zavala County, Texas          | 0.0254313330%                        |
| TX1470          | Zavalla City, Texas           | 0.0007253330%                        |

**Allocations are subject to change pursuant to a State-Subdivision Agreement, Allocation Statute, Statutory Trust, or voluntary redistribution.** FINAL AGREEMENT  
3.25.22

**Subdivisions with Consolidated Allocations - Qualified Subdivisions Only**

| State ID | Qualifying Subdivision        | Consolidated State Allocation |
|----------|-------------------------------|-------------------------------|
| UT1      | Alpine City, Utah             | 0.0074850652%                 |
| UT2      | American Fork City, Utah      | 0.3698700092%                 |
| UT3      | Beaver County, Utah           | 0.2275939135%                 |
| UT4      | Bluffdale City, Utah          | 0.1704007776%                 |
| UT5      | Bountiful City, Utah          | 0.6461516868%                 |
| UT6      | Box Elder County, Utah        | 1.1410929709%                 |
| UT7      | Brigham City, Utah            | 0.3231707689%                 |
| UT8      | Cache County, Utah            | 1.5923257966%                 |
| UT9      | Carbon County, Utah           | 2.7182297715%                 |
| UT10     | Cedar City, Utah              | 0.5516348901%                 |
| UT11     | Cedar Hills City, Utah        | 0.0265381350%                 |
| UT12     | Centerville City, Utah        | 0.2945736299%                 |
| UT13     | Clearfield City, Utah         | 0.5750088413%                 |
| UT14     | Clinton City, Utah            | 0.2576485190%                 |
| UT15     | Cottonwood Heights City, Utah | 0.0239883969%                 |
| UT16     | Daggett County, Utah          | 0.0276266371%                 |
| UT17     | Davis County, Utah            | 4.8789267057%                 |
| UT18     | Draper City, Utah             | 0.7910838693%                 |
| UT19     | Duchesne County, Utah         | 0.6408909172%                 |
| UT20     | Eagle Mountain City, Utah     | 0.2503351422%                 |
| UT21     | Emery County, Utah            | 0.9376231601%                 |
| UT22     | Farmington City, Utah         | 0.1603346751%                 |
| UT23     | Garfield County, Utah         | 0.1469437809%                 |
| UT24     | Grand County, Utah            | 0.3044262356%                 |
| UT25     | Grantsville City, Utah        | 0.1073581283%                 |
| UT26     | Heber City, Utah              | 0.0928758762%                 |
| UT27     | Herriman City, Utah           | 0.1167024085%                 |
| UT28     | Highland City, Utah           | 0.1372268809%                 |
| UT29     | Holladay City, Utah           | 0.2761428876%                 |
| UT30     | Hurricane City, Utah          | 0.3378642332%                 |
| UT31     | Iron County, Utah             | 1.0702371865%                 |
| UT32     | Juab County, Utah             | 0.3518708297%                 |
| UT33     | Kane County, Utah             | 0.4388202011%                 |
| UT34     | Kaysville City, Utah          | 0.1350662117%                 |
| UT35     | Layton City, Utah             | 1.1150478545%                 |
| UT36     | Lehi City, Utah               | 0.6673840454%                 |
| UT37     | Lindon City, Utah             | 0.2081464059%                 |
| UT38     | Logan City, Utah              | 0.8935609300%                 |
| UT39     | Mapleton City, Utah           | 0.1020696007%                 |
| UT40     | Midvale City, Utah            | 0.4932109210%                 |
| UT41     | Millard County, Utah          | 0.3551337086%                 |
| UT42     | Morgan County, Utah           | 0.2160474984%                 |
| UT43     | Murray City, Utah             | 1.1259407571%                 |
| UT44     | North Logan City, Utah        | 0.0879011396%                 |
| UT45     | North Ogden City, Utah        | 0.1395023517%                 |
| UT46     | North Salt Lake City, Utah    | 0.1790604747%                 |
| UT47     | Ogden City, Utah              | 3.6512528708%                 |
| UT48     | Orem City, Utah               | 1.8083710104%                 |
| UT49     | Payson City, Utah             | 0.2381624015%                 |

**Allocations are subject to change pursuant to a State-Subdivision Agreement, Allocation Statute, Statutory Trust, or voluntary redistribution.**

**Subdivisions with Consolidated Allocations - Qualified Subdivisions Only**

| <b>State ID</b> | <b>Qualifying Subdivision</b> | <b>Consolidated State Allocation</b> |
|-----------------|-------------------------------|--------------------------------------|
| UT50            | Piute County, Utah            | 0.0224236680%                        |
| UT51            | Pleasant Grove City, Utah     | 0.4674787961%                        |
| UT52            | Pleasant View City, Utah      | 0.0767770346%                        |
| UT53            | Provo City, Utah              | 2.3364111417%                        |
| UT54            | Rich County, Utah             | 0.0610053490%                        |
| UT55            | Riverton City, Utah           | 0.0412215470%                        |
| UT56            | Roy City, Utah                | 0.5557639786%                        |
| UT57            | Salt Lake City, Utah          | 9.2867022201%                        |
| UT58            | Salt Lake County, Utah        | 19.7782038536%                       |
| UT59            | San Juan County, Utah         | 0.2489376467%                        |
| UT60            | Sandy City, Utah              | 1.4728771735%                        |
| UT61            | Sanpete County, Utah          | 1.0128237001%                        |
| UT62            | Santaquin City, Utah          | 0.1356391917%                        |
| UT63            | Saratoga Springs City, Utah   | 0.3576972686%                        |
| UT64            | Sevier County, Utah           | 0.6613686693%                        |
| UT65            | Smithfield City, Utah         | 0.0754928557%                        |
| UT66            | South Jordan City, Utah       | 1.0816862772%                        |
| UT67            | South Ogden City, Utah        | 0.3523774418%                        |
| UT68            | South Salt Lake City, Utah    | 1.0103412437%                        |
| UT69            | Spanish Fork City, Utah       | 0.3973909831%                        |
| UT70            | Springville City, Utah        | 0.4031371180%                        |
| UT71            | St. George City, Utah         | 1.6549144940%                        |
| UT72            | Summit County, Utah           | 0.9435271615%                        |
| UT73            | Syracuse City, Utah           | 0.2902117397%                        |
| UT74            | Taylorsville City, Utah       | 1.0791357394%                        |
| UT75            | Tooele City, Utah             | 0.4168343784%                        |
| UT76            | Tooele County, Utah           | 1.7091149060%                        |
| UT77            | Uintah County, Utah           | 0.7667420434%                        |
| UT78            | Utah County, Utah             | 7.4710417070%                        |
| UT79            | Vernal City, Utah             | 0.0994151132%                        |
| UT80            | Vineyard Town, Utah           | 0.0012097006%                        |
| UT81            | Wasatch County, Utah          | 0.5077548576%                        |
| UT82            | Washington City, Utah         | 0.3059016363%                        |
| UT83            | Washington County, Utah       | 2.5665496530%                        |
| UT84            | Wayne County, Utah            | 0.1091896995%                        |
| UT85            | Weber County, Utah            | 5.1002376011%                        |
| UT86            | West Haven City, Utah         | 0.0067360561%                        |
| UT87            | West Jordan City, Utah        | 1.7847960136%                        |
| UT88            | West Point City, Utah         | 0.0019552828%                        |
| UT89            | West Valley City, Utah        | 3.7788016901%                        |
| UT90            | Woods Cross City, Utah        | 0.1613122594%                        |



**Allocations are subject to change pursuant to a State-Subdivision Agreement, Allocation Statute, Statutory Trust, or voluntary redistribution.**

FINAL AGREEMENT

3.25.22

**Subdivisions with Consolidated Allocations - Qualified Subdivisions Only**

| State ID | Qualifying Subdivision         | Consolidated State Allocation |
|----------|--------------------------------|-------------------------------|
| VT1      | Addison County, Vermont        | 0.7355948910%                 |
| VT2      | Albany Town, Vermont           | 0.0345075405%                 |
| VT3      | Albany Village, Vermont        | 0.0160668267%                 |
| VT4      | Alburgh Town, Vermont          | 0.0606145322%                 |
| VT5      | Alburgh Village, Vermont       | 0.0525580527%                 |
| VT6      | Andover Town, Vermont          | 0.0012398034%                 |
| VT7      | Arlington Town, Vermont        | 0.0885559202%                 |
| VT8      | Athens Town, Vermont           | 0.0006484140%                 |
| VT9      | Bakersfield Town, Vermont      | 0.0549127180%                 |
| VT10     | Baltimore Town, Vermont        | 0.0024796068%                 |
| VT11     | Barnard Town, Vermont          | 0.0830636232%                 |
| VT12     | Barnet Town, Vermont           | 0.0471074029%                 |
| VT13     | Barre City, Vermont            | 2.1256028600%                 |
| VT14     | Barre Town, Vermont            | 1.3320832015%                 |
| VT15     | Barton Town, Vermont           | 0.3252065150%                 |
| VT16     | Barton Village, Vermont        | 0.0324162133%                 |
| VT17     | Bellows Falls Village, Vermont | 0.9422159742%                 |
| VT18     | Belvidere Town, Vermont        | 0.0049931720%                 |
| VT19     | Bennington County, Vermont     | 0.9901518348%                 |
| VT20     | Bennington Town, Vermont       | 2.4851413569%                 |
| VT21     | Benson Town, Vermont           | 0.0225970986%                 |
| VT22     | Berlin Town, Vermont           | 0.5526473249%                 |
| VT23     | Bethel Town, Vermont           | 0.0892626402%                 |
| VT24     | Bloomfield Town, Vermont       | 0.0119245379%                 |
| VT25     | Bolton Town, Vermont           | 0.1874031696%                 |
| VT26     | Bradford Town, Vermont         | 0.7724442824%                 |
| VT27     | Braintree Town, Vermont        | 0.0619908100%                 |
| VT28     | Brandon Town, Vermont          | 0.5039156835%                 |
| VT29     | Brattleboro Town, Vermont      | 2.8616648398%                 |
| VT30     | Bridgewater Town, Vermont      | 0.2045592293%                 |
| VT31     | Bridport Town, Vermont         | 0.0525426753%                 |
| VT32     | Brighton Town, Vermont         | 0.1371312246%                 |
| VT33     | Bristol Town, Vermont          | 0.4536168281%                 |
| VT34     | Brookfield Town, Vermont       | 0.0181094589%                 |
| VT35     | Brookline Town, Vermont        | 0.0142663887%                 |
| VT36     | Brownington Town, Vermont      | 0.0209132726%                 |
| VT37     | Brunswick Town, Vermont        | 0.0071549790%                 |
| VT38     | Burke Town, Vermont            | 0.0035553845%                 |
| VT39     | Burlington City, Vermont       | 10.6984139884%                |
| VT40     | Cabot Town, Vermont            | 0.0223388863%                 |
| VT41     | Calais Town, Vermont           | 0.0461347819%                 |
| VT42     | Caledonia County, Vermont      | 0.8505961058%                 |
| VT43     | Cambridge Town, Vermont        | 0.0682410850%                 |
| VT44     | Cambridge Village, Vermont     | 0.0012481328%                 |
| VT45     | Canaan Town, Vermont           | 0.1359388349%                 |
| VT46     | Castleton Town, Vermont        | 0.4255786906%                 |
| VT47     | Cavendish Town, Vermont        | 0.0216955982%                 |
| VT48     | Charleston Town, Vermont       | 0.0460098405%                 |
| VT49     | Charlotte Town, Vermont        | 0.2587947007%                 |

**Allocations are subject to change pursuant to a State-Subdivision Agreement, Allocation Statute, Statutory Trust, or voluntary redistribution.**

**Subdivisions with Consolidated Allocations - Qualified Subdivisions Only**

| <b>State ID</b> | <b>Qualifying Subdivision</b>   | <b>Consolidated State Allocation</b> |
|-----------------|---------------------------------|--------------------------------------|
| VT50            | Chelsea Town, Vermont           | 0.0097511978%                        |
| VT51            | Chester Town, Vermont           | 0.3719262791%                        |
| VT52            | Chittenden County, Vermont      | 0.6721150355%                        |
| VT53            | Chittenden Town, Vermont        | 0.0203372606%                        |
| VT54            | Clarendon Town, Vermont         | 0.0632716198%                        |
| VT55            | Colchester Town, Vermont        | 2.5489633597%                        |
| VT56            | Concord Town, Vermont           | 0.0166940968%                        |
| VT57            | Corinth Town, Vermont           | 0.0626872784%                        |
| VT58            | Cornwall Town, Vermont          | 0.0577966224%                        |
| VT59            | Coventry Town, Vermont          | 0.0376445314%                        |
| VT60            | Craftsbury Town, Vermont        | 0.0501924950%                        |
| VT61            | Danby Town, Vermont             | 0.0082858591%                        |
| VT62            | Danville Town, Vermont          | 0.0302198071%                        |
| VT63            | Derby Center Village, Vermont   | 0.0488117321%                        |
| VT64            | Derby Line Village, Vermont     | 0.0549242511%                        |
| VT65            | Derby Town, Vermont             | 0.5855806035%                        |
| VT66            | Dorset Town, Vermont            | 0.0697288490%                        |
| VT67            | Dover Town, Vermont             | 0.6426262960%                        |
| VT68            | Dummerston Town, Vermont        | 0.0577133282%                        |
| VT69            | East Haven Town, Vermont        | 0.0107321482%                        |
| VT70            | East Montpelier Town, Vermont   | 0.1121807421%                        |
| VT71            | Eden Town, Vermont              | 0.0299596726%                        |
| VT72            | Elmore Town, Vermont            | 0.0195568572%                        |
| VT73            | Enosburg Falls Village, Vermont | 0.0515847910%                        |
| VT74            | Enosburgh Town, Vermont         | 0.0873609676%                        |
| VT75            | Essex County, Vermont           | 0.3791972294%                        |
| VT76            | Essex Junction Village, Vermont | 0.1451319610%                        |
| VT77            | Essex Town, Vermont             | 1.8402135758%                        |
| VT78            | Fair Haven Town, Vermont        | 0.3879168595%                        |
| VT79            | Fairfax Town, Vermont           | 0.1256334098%                        |
| VT80            | Fairfield Town, Vermont         | 0.0981770508%                        |
| VT81            | Fairlee Town, Vermont           | 0.0592042959%                        |
| VT82            | Fayston Town, Vermont           | 0.0053417265%                        |
| VT83            | Ferrisburgh Town, Vermont       | 0.1296046250%                        |
| VT84            | Fletcher Town, Vermont          | 0.0216321664%                        |
| VT85            | Franklin County, Vermont        | 1.4110871894%                        |
| VT86            | Franklin Town, Vermont          | 0.0432643327%                        |
| VT87            | Georgia Town, Vermont           | 0.2512668196%                        |
| VT88            | Goshen Town, Vermont            | 0.0148872515%                        |
| VT89            | Grafton Town, Vermont           | 0.0220479971%                        |
| VT90            | Grand Isle County, Vermont      | 0.4312958821%                        |
| VT91            | Grand Isle Town, Vermont        | 0.1561992085%                        |
| VT92            | Granville Town, Vermont         | 0.0131355086%                        |
| VT93            | Greensboro Town, Vermont        | 0.2645567430%                        |
| VT94            | Groton Town, Vermont            | 0.0719938128%                        |
| VT95            | Guildhall Town, Vermont         | 0.0155017070%                        |
| VT96            | Guilford Town, Vermont          | 0.0032420698%                        |
| VT97            | Halifax Town, Vermont           | 0.0155632167%                        |
| VT98            | Hancock Town, Vermont           | 0.0534179060%                        |

**Allocations are subject to change pursuant to a State-Subdivision Agreement, Allocation Statute, Statutory Trust, or voluntary redistribution.**

**Subdivisions with Consolidated Allocations - Qualified Subdivisions Only**

| State ID | Qualifying Subdivision           | Consolidated State Allocation |
|----------|----------------------------------|-------------------------------|
| VT99     | Hardwick Town, Vermont           | 0.7839350493%                 |
| VT100    | Hartford Town, Vermont           | 3.2053851113%                 |
| VT101    | Hartland Town, Vermont           | 0.0483504099%                 |
| VT102    | Highgate Town, Vermont           | 0.2362905072%                 |
| VT103    | Hinesburg Town, Vermont          | 0.2869757200%                 |
| VT104    | Holland Town, Vermont            | 0.0010456636%                 |
| VT105    | Hubbardton Town, Vermont         | 0.0632716198%                 |
| VT106    | Huntington Town, Vermont         | 0.0422712086%                 |
| VT107    | Hyde Park Town, Vermont          | 0.0374497510%                 |
| VT108    | Hyde Park Village, Vermont       | 0.0025481644%                 |
| VT109    | Ira Town, Vermont                | 0.0067788733%                 |
| VT110    | Irasburg Town, Vermont           | 0.0909740173%                 |
| VT111    | Isle La Motte Town, Vermont      | 0.0520666164%                 |
| VT112    | Jacksonville Village, Vermont    | 0.0061977355%                 |
| VT113    | Jamaica Town, Vermont            | 0.0259384809%                 |
| VT114    | Jay Town, Vermont                | 0.0031369909%                 |
| VT115    | Jeffersonville Village, Vermont  | 0.0039462269%                 |
| VT116    | Jericho Town, Vermont            | 0.0422712086%                 |
| VT117    | Johnson Town, Vermont            | 0.2812873611%                 |
| VT118    | Johnson Village, Vermont         | 0.1616364031%                 |
| VT119    | Killington Town, Vermont         | 0.2124125988%                 |
| VT120    | Kirby Town, Vermont              | 0.0008886859%                 |
| VT121    | Lamoille County, Vermont         | 1.1151624597%                 |
| VT122    | Landgrove Town, Vermont          | 0.0125511672%                 |
| VT123    | Leicester Town, Vermont          | 0.0481639588%                 |
| VT124    | Lincoln Town, Vermont            | 0.0718080025%                 |
| VT125    | Londonderry Town, Vermont        | 0.0382589870%                 |
| VT126    | Lowell Town, Vermont             | 0.0481011678%                 |
| VT127    | Ludlow Town, Vermont             | 0.7209171567%                 |
| VT128    | Ludlow Village, Vermont          | 0.2940730337%                 |
| VT129    | Lunenburg Town, Vermont          | 0.0965880521%                 |
| VT130    | Lyndon Town, Vermont             | 0.4559618826%                 |
| VT131    | Lyndonville Village, Vermont     | 0.0079994549%                 |
| VT132    | Maidstone Town, Vermont          | 0.0214642963%                 |
| VT133    | Manchester Town, Vermont         | 0.6972897719%                 |
| VT134    | Manchester Village, Vermont      | 0.0076701221%                 |
| VT135    | Marlboro Town, Vermont           | 0.0129695608%                 |
| VT136    | Marshfield Town, Vermont         | 0.0174828296%                 |
| VT137    | Marshfield Village, Vermont      | 0.0171445266%                 |
| VT138    | Mendon Town, Vermont             | 0.0971672678%                 |
| VT139    | Middlebury Town, Vermont         | 1.3520936922%                 |
| VT140    | Middlesex Town, Vermont          | 0.0165114901%                 |
| VT141    | Middletown Springs Town, Vermont | 0.0587525845%                 |
| VT142    | Milton Town, Vermont             | 0.9332579943%                 |
| VT143    | Monkton Town, Vermont            | 0.0210170701%                 |
| VT144    | Montgomery Town, Vermont         | 0.0432643327%                 |
| VT145    | Montpelier City, Vermont         | 2.1358012840%                 |
| VT146    | Moretown, Vermont                | 0.0140831413%                 |
| VT147    | Morgan Town, Vermont             | 0.0271878951%                 |

**Allocations are subject to change pursuant to a State-Subdivision Agreement, Allocation Statute, Statutory Trust, or voluntary redistribution.**

**Subdivisions with Consolidated Allocations - Qualified Subdivisions Only**

| <b>State ID</b> | <b>Qualifying Subdivision</b>     | <b>Consolidated State Allocation</b> |
|-----------------|-----------------------------------|--------------------------------------|
| VT148           | Morristown, Vermont               | 0.5887893556%                        |
| VT149           | Morrisville Village, Vermont      | 0.2266450291%                        |
| VT150           | Mount Holly Town, Vermont         | 0.0918947396%                        |
| VT151           | Mount Tabor Town, Vermont         | 0.0241034437%                        |
| VT152           | New Haven Town, Vermont           | 0.1313563678%                        |
| VT153           | Newbury Town, Vermont             | 0.0536325490%                        |
| VT154           | Newbury Village, Vermont          | 0.0020894051%                        |
| VT155           | Newfane Town, Vermont             | 0.0603069840%                        |
| VT156           | Newfane Village, Vermont          | 0.0032420698%                        |
| VT157           | Newport City, Vermont             | 1.2443589426%                        |
| VT158           | Newport Town, Vermont             | 0.5761696308%                        |
| VT159           | North Bennington Village, Vermont | 0.1073823506%                        |
| VT160           | North Hero Town, Vermont          | 0.0916986776%                        |
| VT161           | North Troy Village, Vermont       | 0.0345075405%                        |
| VT162           | Northfield Town, Vermont          | 0.5366215046%                        |
| VT163           | Norton Town, Vermont              | 0.0131169276%                        |
| VT164           | Norwich Town, Vermont             | 0.4866039276%                        |
| VT165           | Old Bennington Village, Vermont   | 0.0014256137%                        |
| VT166           | Orange County, Vermont            | 0.5836866196%                        |
| VT167           | Orange Town, Vermont              | 0.0271641883%                        |
| VT168           | Orleans County, Vermont           | 0.4475510820%                        |
| VT169           | Orleans Village, Vermont          | 0.1150249216%                        |
| VT170           | Orwell Town, Vermont              | 0.0350284502%                        |
| VT171           | Panton Town, Vermont              | 0.0402823974%                        |
| VT172           | Pawlet Town, Vermont              | 0.0497138732%                        |
| VT173           | Peacham Town, Vermont             | 0.0373299353%                        |
| VT174           | Perkinsville Village, Vermont     | 0.0463135443%                        |
| VT175           | Peru Town, Vermont                | 0.0034861862%                        |
| VT176           | Pittsfield Town, Vermont          | 0.0090387113%                        |
| VT177           | Pittsford Town, Vermont           | 0.2538406130%                        |
| VT178           | Plainfield Town, Vermont          | 0.0684736682%                        |
| VT179           | Plymouth Town, Vermont            | 0.0681866233%                        |
| VT180           | Pomfret Town, Vermont             | 0.0750052216%                        |
| VT181           | Poultney Town, Vermont            | 0.1634522185%                        |
| VT182           | Poultney Village, Vermont         | 0.3218151562%                        |
| VT183           | Pownal Town, Vermont              | 0.1568905511%                        |
| VT184           | Proctor Town, Vermont             | 0.1581796903%                        |
| VT185           | Putney Town, Vermont              | 0.1348803568%                        |
| VT186           | Randolph Town, Vermont            | 1.0482675385%                        |
| VT187           | Reading Town, Vermont             | 0.0006195813%                        |
| VT188           | Readsboro Town, Vermont           | 0.0495075597%                        |
| VT189           | Richford Town, Vermont            | 0.3377954850%                        |
| VT190           | Richmond Town, Vermont            | 0.3085809759%                        |
| VT191           | Ripton Town, Vermont              | 0.0402823974%                        |
| VT192           | Rochester Town, Vermont           | 0.1090982129%                        |
| VT193           | Rockingham Town, Vermont          | 0.4824558723%                        |
| VT194           | Roxbury Town, Vermont             | 0.0082557450%                        |
| VT195           | Royalton Town, Vermont            | 0.1989804344%                        |
| VT196           | Rutland City, Vermont             | 6.2978142029%                        |

**Allocations are subject to change pursuant to a State-Subdivision Agreement, Allocation Statute, Statutory Trust, or voluntary redistribution.** FINAL AGREEMENT  
3.25.22

**Subdivisions with Consolidated Allocations - Qualified Subdivisions Only**

| <b>State ID</b> | <b>Qualifying Subdivision</b>  | <b>Consolidated State Allocation</b> |
|-----------------|--------------------------------|--------------------------------------|
| VT197           | Rutland County, Vermont        | 1.5426293676%                        |
| VT198           | Rutland Town, Vermont          | 0.3201255637%                        |
| VT199           | Ryegate Town, Vermont          | 0.0515514733%                        |
| VT200           | Salisbury Town, Vermont        | 0.0271468887%                        |
| VT201           | Sandgate Town, Vermont         | 0.0257994435%                        |
| VT202           | Saxtons River Village, Vermont | 0.0156375408%                        |
| VT203           | Searsburg Town, Vermont        | 0.0118540581%                        |
| VT204           | Shaftsbury Town, Vermont       | 0.0697288490%                        |
| VT205           | Sharon Town, Vermont           | 0.1462910330%                        |
| VT206           | Sheffield Town, Vermont        | 0.0302198071%                        |
| VT207           | Shelburne Town, Vermont        | 0.7838991687%                        |
| VT208           | Sheldon Town, Vermont          | 0.1372817951%                        |
| VT209           | Shoreham Town, Vermont         | 0.0359043216%                        |
| VT210           | Shrewsbury Town, Vermont       | 0.0323893028%                        |
| VT211           | South Burlington City, Vermont | 4.2811506559%                        |
| VT212           | South Hero Town, Vermont       | 0.0559519744%                        |
| VT213           | Springfield Town, Vermont      | 2.0400160607%                        |
| VT214           | St Albans Town, Vermont        | 0.7155280165%                        |
| VT215           | St George Town, Vermont        | 0.0117419312%                        |
| VT216           | St Johnsbury Town, Vermont     | 1.7171904807%                        |
| VT217           | St. Albans City, Vermont       | 3.9012902759%                        |
| VT218           | Stamford Town, Vermont         | 0.0495075597%                        |
| VT219           | Stannard Town, Vermont         | 0.0017773719%                        |
| VT220           | Starksboro Town, Vermont       | 0.0070056900%                        |
| VT221           | Stockbridge Town, Vermont      | 0.0737654182%                        |
| VT222           | Stowe Town, Vermont            | 0.9395659345%                        |
| VT223           | Strafford Town, Vermont        | 0.0821896740%                        |
| VT224           | Stratton Town, Vermont         | 0.1614672516%                        |
| VT225           | Sudbury Town, Vermont          | 0.0135583873%                        |
| VT226           | Sunderland Town, Vermont       | 0.0341673154%                        |
| VT227           | Sutton Town, Vermont           | 0.0364412494%                        |
| VT228           | Swanton Town, Vermont          | 0.1297936389%                        |
| VT229           | Swanton Village, Vermont       | 0.5715903674%                        |
| VT230           | Thetford Town, Vermont         | 0.2618926073%                        |
| VT231           | Tinmouth Town, Vermont         | 0.0120520422%                        |
| VT232           | Topsham Town, Vermont          | 0.0592042959%                        |
| VT233           | Townshend Town, Vermont        | 0.0596585701%                        |
| VT234           | Troy Town, Vermont             | 0.0365988678%                        |
| VT235           | Underhill Town, Vermont        | 0.0897092257%                        |
| VT236           | Vergennes City, Vermont        | 1.4746932678%                        |
| VT237           | Vernon Town, Vermont           | 0.3196917927%                        |
| VT238           | Vershire Town, Vermont         | 0.0006964684%                        |
| VT239           | Victory Town, Vermont          | 0.0095397585%                        |
| VT240           | Waitsfield Town, Vermont       | 0.0485631307%                        |
| VT241           | Walden Town, Vermont           | 0.0071107690%                        |
| VT242           | Wallingford Town, Vermont      | 0.0165710775%                        |
| VT243           | Waltham Town, Vermont          | 0.0201411987%                        |
| VT244           | Warren Town, Vermont           | 0.0480774609%                        |
| VT245           | Washington County, Vermont     | 0.9081281087%                        |

**Subdivisions with Consolidated Allocations - Qualified Subdivisions Only**

| <b>State ID</b> | <b>Qualifying Subdivision</b> | <b>Consolidated State Allocation</b> |
|-----------------|-------------------------------|--------------------------------------|
| VT246           | Washington Town, Vermont      | 0.0529360806%                        |
| VT247           | Waterbury Town, Vermont       | 0.4584350821%                        |
| VT248           | Waterford Town, Vermont       | 0.0577729156%                        |
| VT249           | Waterville Town, Vermont      | 0.0004158307%                        |
| VT250           | Weathersfield Town, Vermont   | 0.1692264346%                        |
| VT251           | Wells River Village, Vermont  | 0.1107474397%                        |
| VT252           | Wells Town, Vermont           | 0.0444407043%                        |
| VT253           | West Burke Village, Vermont   | 0.0017773719%                        |
| VT254           | West Fairlee Town, Vermont    | 0.0090547294%                        |
| VT255           | West Haven Town, Vermont      | 0.0090387113%                        |
| VT256           | West Rutland Town, Vermont    | 0.1212713522%                        |
| VT257           | West Windsor Town, Vermont    | 0.0210760168%                        |
| VT258           | Westfield Town, Vermont       | 0.0250965679%                        |
| VT259           | Westford Town, Vermont        | 0.0657557117%                        |
| VT260           | Westminster Town, Vermont     | 0.0752217867%                        |
| VT261           | Westminster Village, Vermont  | 0.0079763888%                        |
| VT262           | Westmore Town, Vermont        | 0.0365988678%                        |
| VT263           | Weston Town, Vermont          | 0.0291344185%                        |
| VT264           | Weybridge Town, Vermont       | 0.0245199151%                        |
| VT265           | Wheelock Town, Vermont        | 0.0222203522%                        |
| VT266           | Whiting Town, Vermont         | 0.0026269736%                        |
| VT267           | Whitingham Town, Vermont      | 0.0901365894%                        |
| VT268           | Williston Town, Vermont       | 1.4048183334%                        |
| VT269           | Wilmington Town, Vermont      | 0.4344700351%                        |
| VT270           | Windham County, Vermont       | 0.7048785219%                        |
| VT271           | Windham Town, Vermont         | 0.0155632167%                        |
| VT272           | Windsor County, Vermont       | 0.7909631647%                        |
| VT273           | Windsor Town, Vermont         | 1.5118803214%                        |
| VT274           | Winhall Town, Vermont         | 0.3772340472%                        |
| VT275           | Winooski City, Vermont        | 1.3620774732%                        |
| VT276           | Wolcott Town, Vermont         | 0.0337047118%                        |
| VT277           | Woodbury Town, Vermont        | 0.0267099141%                        |
| VT278           | Woodford Town, Vermont        | 0.0383512514%                        |
| VT279           | Woodstock Town, Vermont       | 0.5151181240%                        |
| VT280           | Woodstock Village, Vermont    | 0.3241960913%                        |
| VT281           | Worcester Town, Vermont       | 0.0233102258%                        |

**Allocations are subject to change pursuant to a State-Subdivision Agreement, Allocation Statute, Statutory Trust, or voluntary redistribution.**

**Subdivisions with Consolidated Allocations - Qualified Subdivisions Only**

| State ID | Qualifying Subdivision          | Consolidated State Allocation |
|----------|---------------------------------|-------------------------------|
| VA1      | Accomack County, Virginia       | 0.3480000000%                 |
| VA2      | Albemarle County, Virginia      | 0.8630000000%                 |
| VA3      | Alexandria City, Virginia       | 1.1620000000%                 |
| VA4      | Alleghany County, Virginia      | 0.2130000000%                 |
| VA5      | Amelia County, Virginia         | 0.1000000000%                 |
| VA6      | Amherst County, Virginia        | 0.2990000000%                 |
| VA7      | Appomattox County, Virginia     | 0.1330000000%                 |
| VA8      | Arlington County, Virginia      | 1.3780000000%                 |
| VA9      | Augusta County, Virginia        | 0.8350000000%                 |
| VA10     | Bath County, Virginia           | 0.0370000000%                 |
| VA11     | Bedford County, Virginia        | 0.7770000000%                 |
| VA12     | Bland County, Virginia          | 0.1470000000%                 |
| VA13     | Botetourt County, Virginia      | 0.3620000000%                 |
| VA14     | Bristol City, Virginia          | 0.4340000000%                 |
| VA15     | Brunswick County, Virginia      | 0.1070000000%                 |
| VA16     | Buchanan County, Virginia       | 0.9290000000%                 |
| VA17     | Buckingham County, Virginia     | 0.1270000000%                 |
| VA18     | Buena Vista City, Virginia      | 0.0780000000%                 |
| VA19     | Campbell County, Virginia       | 0.4560000000%                 |
| VA20     | Caroline County, Virginia       | 0.3180000000%                 |
| VA21     | Carroll County, Virginia        | 0.4400000000%                 |
| VA22     | Charles City County, Virginia   | 0.0730000000%                 |
| VA23     | Charlotte County, Virginia      | 0.1380000000%                 |
| VA24     | Charlottesville City, Virginia  | 0.4630000000%                 |
| VA25     | Chesapeake City, Virginia       | 2.9120000000%                 |
| VA26     | Chesterfield County, Virginia   | 4.0880000000%                 |
| VA27     | Clarke County, Virginia         | 0.1250000000%                 |
| VA28     | Colonial Heights City, Virginia | 0.2830000000%                 |
| VA29     | Covington City, Virginia        | 0.1000000000%                 |
| VA30     | Craig County, Virginia          | 0.0700000000%                 |
| VA31     | Culpeper County, Virginia       | 0.7900000000%                 |
| VA32     | Cumberland County, Virginia     | 0.1000000000%                 |
| VA33     | Danville City, Virginia         | 0.6370000000%                 |
| VA34     | Dickenson County, Virginia      | 0.9480000000%                 |
| VA35     | Dinwiddie County, Virginia      | 0.1960000000%                 |
| VA36     | Emporia City, Virginia          | 0.0500000000%                 |
| VA37     | Essex County, Virginia          | 0.1010000000%                 |
| VA38     | Fairfax City, Virginia          | 0.2690000000%                 |
| VA39     | Fairfax County, Virginia        | 8.6720000000%                 |
| VA40     | Falls Church City, Virginia     | 0.1020000000%                 |
| VA41     | Fauquier County, Virginia       | 1.2100000000%                 |
| VA42     | Floyd County, Virginia          | 0.1820000000%                 |
| VA43     | Fluvanna County, Virginia       | 0.1940000000%                 |
| VA44     | Franklin City, Virginia         | 0.0790000000%                 |
| VA45     | Franklin County, Virginia       | 0.9540000000%                 |
| VA46     | Frederick County, Virginia      | 1.2770000000%                 |
| VA47     | Fredericksburg City, Virginia   | 0.5240000000%                 |
| VA48     | Galax City, Virginia            | 0.1390000000%                 |
| VA49     | Giles County, Virginia          | 0.4090000000%                 |

**Allocations are subject to change pursuant to a State-Subdivision Agreement, Allocation Statute, Statutory Trust, or voluntary redistribution.** FINAL AGREEMENT  
3.25.22

**Subdivisions with Consolidated Allocations - Qualified Subdivisions Only**

| State ID | Qualifying Subdivision          | Consolidated State Allocation |
|----------|---------------------------------|-------------------------------|
| VA50     | Gloucester County, Virginia     | 0.4240000000%                 |
| VA51     | Goochland County, Virginia      | 0.2250000000%                 |
| VA52     | Grayson County, Virginia        | 0.2240000000%                 |
| VA53     | Greene County, Virginia         | 0.1780000000%                 |
| VA54     | Greensville County, Virginia    | 0.1240000000%                 |
| VA55     | Halifax County, Virginia        | 0.3530000000%                 |
| VA56     | Hampton City, Virginia          | 1.5380000000%                 |
| VA57     | Hanover County, Virginia        | 1.0790000000%                 |
| VA58     | Harrisonburg City, Virginia     | 0.5230000000%                 |
| VA59     | Henrico County, Virginia        | 4.4730000000%                 |
| VA60     | Henry County, Virginia          | 1.2200000000%                 |
| VA61     | Highland County, Virginia       | 0.0230000000%                 |
| VA62     | Hopewell City, Virginia         | 0.3440000000%                 |
| VA63     | Isle of Wight County, Virginia  | 0.3560000000%                 |
| VA64     | James City County, Virginia     | 0.6120000000%                 |
| VA65     | King and Queen County, Virginia | 0.0720000000%                 |
| VA66     | King George County, Virginia    | 0.3060000000%                 |
| VA67     | King William County, Virginia   | 0.1780000000%                 |
| VA68     | Lancaster County, Virginia      | 0.1350000000%                 |
| VA69     | Lee County, Virginia            | 0.5560000000%                 |
| VA70     | Lexington City, Virginia        | 0.0930000000%                 |
| VA71     | Loudoun County, Virginia        | 2.5670000000%                 |
| VA72     | Louisa County, Virginia         | 0.4490000000%                 |
| VA73     | Lunenburg County, Virginia      | 0.0880000000%                 |
| VA74     | Lynchburg City, Virginia        | 0.8160000000%                 |
| VA75     | Madison County, Virginia        | 0.1630000000%                 |
| VA76     | Manassas City, Virginia         | 0.4520000000%                 |
| VA77     | Manassas Park City, Virginia    | 0.0950000000%                 |
| VA78     | Martinsville City, Virginia     | 0.4940000000%                 |
| VA79     | Mathews County, Virginia        | 0.0880000000%                 |
| VA80     | Mecklenburg County, Virginia    | 0.3440000000%                 |
| VA81     | Middlesex County, Virginia      | 0.1080000000%                 |
| VA82     | Montgomery County, Virginia     | 1.2050000000%                 |
| VA83     | Nelson County, Virginia         | 0.1470000000%                 |
| VA84     | New Kent County, Virginia       | 0.1560000000%                 |
| VA85     | Newport News City, Virginia     | 2.0470000000%                 |
| VA86     | Norfolk City, Virginia          | 3.3880000000%                 |
| VA87     | Northampton County, Virginia    | 0.1220000000%                 |
| VA88     | Northumberland County, Virginia | 0.1290000000%                 |
| VA89     | Norton City, Virginia           | 0.1100000000%                 |
| VA90     | Nottoway County, Virginia       | 0.1330000000%                 |
| VA91     | Orange County, Virginia         | 0.6380000000%                 |
| VA92     | Page County, Virginia           | 0.4100000000%                 |
| VA93     | Patrick County, Virginia        | 0.3290000000%                 |
| VA94     | Petersburg City, Virginia       | 0.3950000000%                 |
| VA95     | Pittsylvania County, Virginia   | 0.7500000000%                 |
| VA96     | Poquoson City, Virginia         | 0.1860000000%                 |
| VA97     | Portsmouth City, Virginia       | 1.9370000000%                 |
| VA98     | Powhatan County, Virginia       | 0.2620000000%                 |



**Subdivisions with Consolidated Allocations - Qualified Subdivisions Only**

| <b>State ID</b> | <b>Qualifying Subdivision</b>   | <b>Consolidated State Allocation</b> |
|-----------------|---------------------------------|--------------------------------------|
| VA99            | Prince Edward County, Virginia  | 0.1900000000%                        |
| VA100           | Prince George County, Virginia  | 0.3510000000%                        |
| VA101           | Prince William County, Virginia | 3.5560000000%                        |
| VA102           | Pulaski County, Virginia        | 1.0610000000%                        |
| VA103           | Radford City, Virginia          | 0.2470000000%                        |
| VA104           | Rappahannock County, Virginia   | 0.0910000000%                        |
| VA105           | Richmond City, Virginia         | 4.2250000000%                        |
| VA106           | Richmond County, Virginia       | 0.0840000000%                        |
| VA107           | Roanoke City, Virginia          | 1.8590000000%                        |
| VA108           | Roanoke County, Virginia        | 1.4980000000%                        |
| VA109           | Rockbridge County, Virginia     | 0.2350000000%                        |
| VA110           | Rockingham County, Virginia     | 0.6140000000%                        |
| VA111           | Russell County, Virginia        | 1.0640000000%                        |
| VA112           | Salem City, Virginia            | 0.7860000000%                        |
| VA113           | Scott County, Virginia          | 0.4210000000%                        |
| VA114           | Shenandoah County, Virginia     | 0.6600000000%                        |
| VA115           | Smyth County, Virginia          | 0.5920000000%                        |
| VA116           | Southampton County, Virginia    | 0.1370000000%                        |
| VA117           | Spotsylvania County, Virginia   | 1.4170000000%                        |
| VA118           | Stafford County, Virginia       | 1.4430000000%                        |
| VA119           | Staunton City, Virginia         | 0.4400000000%                        |
| VA120           | Suffolk City, Virginia          | 0.7100000000%                        |
| VA121           | Surry County, Virginia          | 0.0580000000%                        |
| VA122           | Sussex County, Virginia         | 0.0810000000%                        |
| VA123           | Tazewell County, Virginia       | 1.6060000000%                        |
| VA124           | Virginia Beach City, Virginia   | 4.8590000000%                        |
| VA125           | Warren County, Virginia         | 0.7660000000%                        |
| VA126           | Washington County, Virginia     | 0.9960000000%                        |
| VA127           | Waynesboro City, Virginia       | 0.3630000000%                        |
| VA128           | Westmoreland County, Virginia   | 0.2230000000%                        |
| VA129           | Williamsburg City, Virginia     | 0.0860000000%                        |
| VA130           | Winchester City, Virginia       | 0.6490000000%                        |
| VA131           | Wise County, Virginia           | 1.7560000000%                        |
| VA132           | Wythe County, Virginia          | 0.6420000000%                        |
| VA133           | York County, Virginia           | 0.5610000000%                        |

**Allocations are subject to change pursuant to a State-Subdivision Agreement, Allocation Statute, Statutory Trust, or voluntary redistribution.** FINAL AGREEMENT  
3.25.22

**Subdivisions with Consolidated Allocations - Qualified Subdivisions Only**

| State ID | Qualifying Subdivision            | Consolidated State Allocation |
|----------|-----------------------------------|-------------------------------|
| WI1      | Adams County, Wisconsin           | 0.3270000000%                 |
| WI4      | Ashland County, Wisconsin         | 0.2250000000%                 |
| WI7      | Barron County, Wisconsin          | 0.4780000000%                 |
| WI8      | Bayfield County, Wisconsin        | 0.1240000000%                 |
| WI13     | Brown County, Wisconsin           | 2.9000000000%                 |
| WI15     | Buffalo County, Wisconsin         | 0.1260000000%                 |
| WI17     | Burnett County, Wisconsin         | 0.2240000000%                 |
| WI19     | Calumet County, Wisconsin         | 0.3860000000%                 |
| WI21     | Chippewa County, Wisconsin        | 0.6960000000%                 |
| WI23     | Clark County, Wisconsin           | 0.2610000000%                 |
| WI24     | Columbia County, Wisconsin        | 1.0760000000%                 |
| WI25     | Crawford County, Wisconsin        | 0.1950000000%                 |
| WI26     | Cudahy City, Wisconsin            | 0.0870000000%                 |
| WI27     | Dane County, Wisconsin            | 8.2480000000%                 |
| WI30     | Dodge County, Wisconsin           | 1.3020000000%                 |
| WI31     | Door County, Wisconsin            | 0.2820000000%                 |
| WI32     | Douglas County, Wisconsin         | 0.5540000000%                 |
| WI33     | Dunn County, Wisconsin            | 0.4420000000%                 |
| WI35     | Eau Claire County, Wisconsin      | 1.1770000000%                 |
| WI38     | Florence County, Wisconsin        | 0.0530000000%                 |
| WI40     | Fond Du Lac County, Wisconsin     | 1.1960000000%                 |
| WI41     | Forest County, Wisconsin          | 0.1270000000%                 |
| WI43     | Franklin City, Wisconsin          | 0.1550000000%                 |
| WI48     | Grant County, Wisconsin           | 0.4980000000%                 |
| WI50     | Green County, Wisconsin           | 0.4660000000%                 |
| WI51     | Green Lake County, Wisconsin      | 0.2800000000%                 |
| WI53     | Greenfield City, Wisconsin        | 0.1630000000%                 |
| WI61     | Iowa County, Wisconsin            | 0.2790000000%                 |
| WI62     | Iron County, Wisconsin            | 0.0610000000%                 |
| WI63     | Jackson County, Wisconsin         | 0.2360000000%                 |
| WI65     | Jefferson County, Wisconsin       | 1.0510000000%                 |
| WI66     | Juneau County, Wisconsin          | 0.4380000000%                 |
| WI68     | Kenosha City, Wisconsin           | 0.4840000000%                 |
| WI69     | Kenosha County, Wisconsin         | 3.7120000000%                 |
| WI70     | Kewaunee County, Wisconsin        | 0.1560000000%                 |
| WI72     | La Crosse County, Wisconsin       | 1.6490000000%                 |
| WI73     | Lafayette County, Wisconsin       | 0.1340000000%                 |
| WI74     | Langlade County, Wisconsin        | 0.3120000000%                 |
| WI75     | Lincoln County, Wisconsin         | 0.3500000000%                 |
| WI80     | Manitowoc County, Wisconsin       | 1.4030000000%                 |
| WI81     | Marathon County, Wisconsin        | 1.2590000000%                 |
| WI82     | Marinette City, Wisconsin         | 0.0320000000%                 |
| WI83     | Marinette County, Wisconsin       | 0.5030000000%                 |
| WI84     | Marquette County, Wisconsin       | 0.2460000000%                 |
| WI87     | Menominee County, Wisconsin       | 0.0800000000%                 |
| WI92     | Milwaukee City, Wisconsin         | 7.8150000000%                 |
| WI93     | Milwaukee County, Wisconsin       | 25.2210000000%                |
| WI95     | Monroe County, Wisconsin          | 0.6550000000%                 |
| WI96     | Mount Pleasant Village, Wisconsin | 0.1170000000%                 |

**Allocations are subject to change pursuant to a State-Subdivision Agreement, Allocation Statute, Statutory Trust, or voluntary redistribution.**

**Subdivisions with Consolidated Allocations - Qualified Subdivisions Only**

| <b>State ID</b> | <b>Qualifying Subdivision</b>       | <b>Consolidated State Allocation</b> |
|-----------------|-------------------------------------|--------------------------------------|
| WI100           | Oak Creek City, Wisconsin           | 0.1660000000%                        |
| WI102           | Oconto County, Wisconsin            | 0.3360000000%                        |
| WI104           | Oneida County, Wisconsin            | 0.5260000000%                        |
| WI107           | Outagamie County, Wisconsin         | 1.8360000000%                        |
| WI108           | Ozaukee County, Wisconsin           | 1.0360000000%                        |
| WI109           | Pepin County, Wisconsin             | 0.0550000000%                        |
| WI111           | Pierce County, Wisconsin            | 0.3870000000%                        |
| WI113           | Pleasant Prairie Village, Wisconsin | 0.0590000000%                        |
| WI118           | Portage County, Wisconsin           | 0.7290000000%                        |
| WI119           | Price County, Wisconsin             | 0.1490000000%                        |
| WI121           | Racine County, Wisconsin            | 3.2080000000%                        |
| WI123           | Richland County, Wisconsin          | 0.2180000000%                        |
| WI125           | Rock County, Wisconsin              | 2.9470000000%                        |
| WI126           | Rusk County, Wisconsin              | 0.1590000000%                        |
| WI128           | Sauk County, Wisconsin              | 1.2260000000%                        |
| WI129           | Sawyer County, Wisconsin            | 0.2580000000%                        |
| WI130           | Shawano County, Wisconsin           | 0.4180000000%                        |
| WI132           | Sheboygan County, Wisconsin         | 1.4100000000%                        |
| WI134           | South Milwaukee City, Wisconsin     | 0.0960000000%                        |
| WI135           | St Croix County, Wisconsin          | 0.8290000000%                        |
| WI138           | Sturtevant Village, Wisconsin       | 0.0180000000%                        |
| WI141           | Superior City, Wisconsin            | 0.0890000000%                        |
| WI143           | Taylor County, Wisconsin            | 0.1590000000%                        |
| WI145           | Trempealeau County, Wisconsin       | 0.3200000000%                        |
| WI147           | Union Grove Village, Wisconsin      | 0.0070000000%                        |
| WI148           | Vernon County, Wisconsin            | 0.3220000000%                        |
| WI150           | Vilas County, Wisconsin             | 0.4680000000%                        |
| WI151           | Walworth County, Wisconsin          | 1.5730000000%                        |
| WI152           | Washburn County, Wisconsin          | 0.1850000000%                        |
| WI153           | Washington County, Wisconsin        | 1.9910000000%                        |
| WI156           | Waukesha County, Wisconsin          | 6.0350000000%                        |
| WI158           | Waupaca County, Wisconsin           | 0.6060000000%                        |
| WI161           | Waushara County, Wisconsin          | 0.2310000000%                        |
| WI162           | Wauwatosa City, Wisconsin           | 0.3090000000%                        |
| WI163           | West Allis City, Wisconsin          | 0.3780000000%                        |
| WI168           | Winnebago County, Wisconsin         | 2.1760000000%                        |
| WI170           | Wood County, Wisconsin              | 0.8420000000%                        |
| WI171           | Yorkville Town, Wisconsin           | 0.0020000000%                        |

**Allocations are subject to change pursuant to a State-Subdivision Agreement, Allocation Statute, Statutory Trust, or voluntary redistribution.**

**Subdivisions with Consolidated Allocations - Qualified Subdivisions Only**

| <b>State ID</b> | <b>Qualifying Subdivision</b> | <b>Consolidated State Allocation</b> |
|-----------------|-------------------------------|--------------------------------------|
| WY1             | Albany County, Wyoming        | 1.6329876137%                        |
| WY2             | Big Horn County, Wyoming      | 3.0324432485%                        |
| WY3             | Campbell County, Wyoming      | 4.4393335213%                        |
| WY4             | Carbon County, Wyoming        | 3.6968556043%                        |
| WY5             | Casper City, Wyoming          | 7.3503611059%                        |
| WY6             | Cheyenne City, Wyoming        | 1.2286265328%                        |
| WY7             | Converse County, Wyoming      | 1.8962432493%                        |
| WY8             | Crook County, Wyoming         | 0.5448669885%                        |
| WY9             | Evanston City, Wyoming        | 1.9702405199%                        |
| WY10            | Fremont County, Wyoming       | 6.7374838437%                        |
| WY11            | Gillette City, Wyoming        | 1.7410635670%                        |
| WY12            | Goshen County, Wyoming        | 1.6361202905%                        |
| WY13            | Green River City, Wyoming     | 0.6122218672%                        |
| WY14            | Hot Springs County, Wyoming   | 0.8557309329%                        |
| WY15            | Jackson Town, Wyoming         | 0.5598544963%                        |
| WY16            | Johnson County, Wyoming       | 0.9322427236%                        |
| WY17            | Laramie City, Wyoming         | 3.4181078811%                        |
| WY18            | Laramie County, Wyoming       | 15.5855269922%                       |
| WY19            | Lincoln County, Wyoming       | 3.1228011914%                        |
| WY20            | Natrona County, Wyoming       | 7.9000169472%                        |
| WY21            | Niobrara County, Wyoming      | 0.1540280861%                        |
| WY22            | Park County, Wyoming          | 5.7964268009%                        |
| WY23            | Platte County, Wyoming        | 1.7507027157%                        |
| WY24            | Riverton City, Wyoming        | 1.2744483314%                        |
| WY25            | Rock Springs City, Wyoming    | 1.5261479738%                        |
| WY26            | Sheridan City, Wyoming        | 0.3405187102%                        |
| WY27            | Sheridan County, Wyoming      | 3.9149494912%                        |
| WY28            | Sublette County, Wyoming      | 0.7136740477%                        |
| WY29            | Sweetwater County, Wyoming    | 7.6391306020%                        |
| WY30            | Teton County, Wyoming         | 1.3290900349%                        |
| WY31            | Uinta County, Wyoming         | 4.3911508108%                        |
| WY32            | Washakie County, Wyoming      | 1.5007597928%                        |
| WY33            | Weston County, Wyoming        | 0.7758434851%                        |

**EXHIBIT H****Participation Tier Determination<sup>1</sup>**

| <b>Participation Tier<sup>2</sup></b> | <b>Number of Settling States as of the Reference Date (or as of the Payment Date, beginning in Payment Year 3)<sup>3</sup></b> | <b>Percentage of Litigating Subdivisions in Settling States that are Participating Subdivisions and/or Subdivisions Subject to a Bar, Case-Specific Resolution, or Settlement Class Resolution in effect as of the Reference Date (or as of the Payment Date, beginning in Payment Year 3)<sup>4,5</sup> (“Percentage of Litigating Subdivisions”)</b> | <b>Percentage of Primary Subdivisions that are Non-Litigating Subdivisions in Settling States that are Participating Subdivisions and/or Subdivisions Subject to a Bar, Case-Specific Resolution, or Settlement Class Resolution in effect as of the Reference Date (or as of the Payment Date, beginning in Payment Year 3) (“Percentage of Non-Litigating Subdivisions”)</b> |
|---------------------------------------|--|--|--|
| 1                                     | 44 out of 49   | 95%  | 90%<br>(Primary Subdivisions only)   |
| 2                                     | 45 out of 49   | 96%  | 96%<br>(Primary Subdivisions only)   |
| 3                                     | 46 out of 49   | 97%  | 97%<br>(Primary Subdivisions only)   |
| 4                                     | 48 out of 49   | 98%  | 97%<br>(Primary Subdivisions only)   |

<sup>1</sup> For the avoidance of doubt, the determinations that a sufficient number of states have agreed to be Settling States and there has been sufficient resolution of the Claims of the Litigating Subdivisions in the Settling States as described in the preamble, Section II.A and Section VIII.A remain in the sole discretion of the Settling Distributors.

<sup>2</sup> In order to qualify for the relevant tier, the minimum amounts listed in each of the “Number of Settling States,” “Percentage of Litigating Subdivisions,” and “Percentage of Non-Litigating Primary Subdivisions” columns must be met or surpassed.

<sup>3</sup> For the sole purpose of the Participation Tier determination under this Exhibit H, the States used to calculate each criterion (including the Percentage of Litigating Subdivisions and Percentage of Non-Litigating Subdivisions) will include each of the 50 states in the United States, except West Virginia, for a total of 49 states. For the avoidance of doubt, notwithstanding the definition of “State” in Section I.TTT or Exhibit F, neither Washington, D.C., nor any territory of the United States will be included for purposes of determining the participation tier under this Exhibit H.

<sup>4</sup> School Districts, Health Districts, Hospital Districts, Library Districts and Fire Districts that satisfy the definition of Litigating Subdivision will be included for purposes of determining the Percentage of Litigating Subdivisions. These categories of Special District shall have their population measured as set forth in Section XIV.B. Any other Special Districts that satisfy the definition of Litigating Subdivisions will not be included for purposes of calculating the Participation Tier.

The Percentage of Litigating Subdivisions and Percentage of Non-Litigating Primary Subdivisions will be calculated as follows: each Litigating Subdivision and each Non-Litigating Subdivision in the 49 states used to calculate the Participation Tier will be assigned a metric reflecting both population and severity (the “Population-Severity Metric”). The Population-Severity Metric shall be the Subdivision’s population plus the Subdivision’s population multiplied by the severity factor for the State of the Subdivision (the severity factors for each State are attached as Exhibit X hereto) and then divided in two, thus giving fifty percent (50%) weight to each of population and population multiplied by the severity factor. The denominator for each Percentage shall be the sum total of the Population-Severity Metric for all the Subdivisions in the relevant category (Litigating Subdivisions or Non-Litigating Primary Subdivisions) in the Settling States, notwithstanding that persons may be included within the population (and therefore the Population-Severity Metric) of more than one Subdivision. The numerator will be the sum total of the Population-Severity Metrics of all Subdivisions in the relevant category of Subdivision (*i.e.*, Litigating Subdivisions or Non-Litigating Subdivisions that are also Primary Subdivisions) in the Settling States that are either Participating Subdivisions or are subject to a Bar, Case-Specific Resolution, or Settlement Class Resolution, notwithstanding that persons may be included within the population of more than one Subdivision. An

individual Litigating Subdivision shall not be included more than once in the numerator, and shall not be included more than once in the denominator, of the calculation regardless if it (or any of its officials) is named as multiple plaintiffs in the same lawsuit; *provided, however*, that for the avoidance of doubt, no Litigating Subdivision will be excluded from the numerator or denominator under this sentence unless a Litigating Subdivision otherwise counted in the denominator has the authority to release the Claims (consistent with Section XI) of the Litigating Subdivision to be excluded.

For the avoidance of doubt, Subdivisions in Non-Settling States are excluded from both the denominator and numerator of the calculations for the Percentage of Litigating Subdivisions and Percentage of Non-Litigating Primary Subdivisions.

- <sup>5</sup> During the period when the Participation Tier is redetermined annually, Later Participating Subdivisions described in Section VII.E.3 or Section VII.E.4 shall not be included as Participating Subdivisions, and for Subdivisions subject to a Bar, Case-Specific Resolution, or Settlement Class Resolution to be included, the Bar, Case-Specific Resolution, or Settlement Class Resolution must have been in effect both as of the relevant Payment Date and for the entire period since the prior Payment Date.

**EXHIBIT I****Primary Subdivisions**<sup>16</sup>

|   |                                     |  |
|---|-------------------------------------|--|
| 1. Anchorage municipality, Alaska *       | 38. Pinal County, Arizona *         | 82. Hot Spring County, Arkansas *      |
| 2. Fairbanks city, Alaska *               | 39. Prescott city, Arizona *        | 83. Hot Springs city, Arkansas *       |
| 3. Fairbanks North Star Borough, Alaska * | 40. Prescott Valley town, Arizona * | 84. Independence County, Arkansas *    |
| 4. Juneau city and borough, Alaska *      | 41. Queen Creek town, Arizona *     | 85. Jefferson County, Arkansas *       |
| 5. Kenai Peninsula Borough, Alaska *      | 42. Sahuarita town, Arizona *       | 86. Jonesboro city, Arkansas *         |
| 6. Matanuska-Susitna Borough, Alaska *    | 43. San Luis city, Arizona *        | 87. Little Rock city, Arkansas *       |
| 7. Ketchikan Gateway Borough, Alaska      | 44. Santa Cruz County, Arizona *    | 88. Lonoke County, Arkansas *          |
| 8. Kodiak Island Borough, Alaska          | 45. Scottsdale city, Arizona *      | 89. Miller County, Arkansas *          |
| 9. Wasilla city, Alaska                   | 46. Sierra Vista city, Arizona *    | 90. Mississippi County, Arkansas *     |
| 10. Apache County, Arizona *              | 47. Surprise city, Arizona *        | 91. North Little Rock city, Arkansas * |
| 11. Apache Junction city, Arizona *       | 48. Tempe city, Arizona *           | 92. Pine Bluff city, Arkansas *        |
| 12. Avondale city, Arizona *              | 49. Tucson city, Arizona *          | 93. Pope County, Arkansas *            |
| 13. Buckeye city, Arizona *               | 50. Yavapai County, Arizona *       | 94. Pulaski County, Arkansas *         |
| 14. Bullhead City city, Arizona *         | 51. Yuma city, Arizona *            | 95. Rogers city, Arkansas *            |
| 15. Casa Grande city, Arizona *           | 52. Yuma County, Arizona *          | 96. Saline County, Arkansas *          |
| 16. Chandler city, Arizona *              | 53. Camp Verde town, Arizona        | 97. Sebastian County, Arkansas *       |
| 17. Cochise County, Arizona *             | 54. Chino Valley town, Arizona      | 98. Sherwood city, Arkansas *          |
| 18. Coconino County, Arizona *            | 55. Coolidge city, Arizona          | 99. Springdale city, Arkansas *        |
| 19. El Mirage city, Arizona *             | 56. Cottonwood city, Arizona        | 100. Union County, Arkansas *          |
| 20. Flagstaff city, Arizona *             | 57. Douglas city, Arizona           | 101. Washington County, Arkansas *     |
| 21. Gila County, Arizona *                | 58. Eloy city, Arizona              | 102. White County, Arkansas *          |
| 22. Gilbert town, Arizona *               | 59. Florence town, Arizona          | 103. Arkadelphia city, Arkansas        |
| 23. Glendale city, Arizona *              | 60. Fountain Hills town, Arizona    | 104. Arkansas County, Arkansas         |
| 24. Goodyear city, Arizona *              | 61. La Paz County, Arizona          | 105. Ashley County, Arkansas           |
| 25. Graham County, Arizona *              | 62. Nogales city, Arizona           | 106. Batesville city, Arkansas         |
| 26. Kingman city, Arizona *               | 63. Paradise Valley town, Arizona   | 107. Bella Vista city, Arkansas        |
| 27. Lake Havasu City city, Arizona *      | 64. Payson town, Arizona            | 108. Blytheville city, Arkansas        |
| 28. Marana town, Arizona *                | 65. Sedona city, Arizona            | 109. Bradley County, Arkansas          |
| 29. Maricopa city, Arizona *              | 66. Show Low city, Arizona          | 110. Bryant city, Arkansas             |
| 30. Maricopa County, Arizona *            | 67. Somerton city, Arizona          | 111. Cabot city, Arkansas              |
| 31. Mesa city, Arizona *                  | 68. Baxter County, Arkansas *       | 112. Camden city, Arkansas             |
| 32. Mohave County, Arizona *              | 69. Benton city, Arkansas *         | 113. Carroll County, Arkansas          |
| 33. Navajo County, Arizona *              | 70. Benton County, Arkansas *       | 114. Centerton city, Arkansas          |
| 34. Oro Valley town, Arizona *            | 71. Bentonville city, Arkansas *    | 115. Chicot County, Arkansas           |
| 35. Peoria city, Arizona *                | 72. Boone County, Arkansas *        | 116. Clark County, Arkansas            |
| 36. Phoenix city, Arizona *               | 73. Conway city, Arkansas *         | 117. Clay County, Arkansas             |
| 37. Pima County, Arizona *                | 74. Craighead County, Arkansas *    | 118. Cleburne County, Arkansas         |
|   | 75. Crawford County, Arkansas *     | 119. Columbia County, Arkansas         |
|   | 76. Crittenden County, Arkansas *   | 120. Conway County, Arkansas           |
|   | 77. Faulkner County, Arkansas *     | 121. Cross County, Arkansas            |
|   | 78. Fayetteville city, Arkansas *   | 122. Desha County, Arkansas            |
|   | 79. Fort Smith city, Arkansas *     |  |
|   | 80. Garland County, Arkansas *      |  |
|   | 81. Greene County, Arkansas *       |  |

<sup>16</sup> Entities denoted with an asterisk (\*) indicate a population of greater than 30,000 for purposes of the definition of Primary Subdivision as it relates to Incentive Payment C.

|      |                                   |      |                                   |      |  |
|------|-----------------------------------|------|-----------------------------------|------|--|
| 123. | Drew County, Arkansas             | 176. | Antioch city, California *        | 226. | Davis city, California *                           |
| 124. | El Dorado city, Arkansas          | 177. | Apple Valley town, California *   | 227. | Delano city, California *                          |
| 125. | Forrest City city, Arkansas       |      |                                   | 228. | Diamond Bar city, California *                     |
| 126. | Franklin County, Arkansas         | 178. | Arcadia city, California *        | 229. | Downey city, California *                          |
| 127. | Fulton County, Arkansas           | 179. | Atascadero city, California *     | 230. | Dublin city, California *                          |
| 128. | Grant County, Arkansas            | 180. | Azusa city, California *          | 231. | Eastvale city, California *                        |
| 129. | Harrison city, Arkansas           | 181. | Bakersfield city, California *    | 232. | El Cajon city, California *                        |
| 130. | Helena-West Helena city, Arkansas | 182. | Baldwin Park city, California *   | 233. | El Centro city, California *                       |
| 131. | Hempstead County, Arkansas        | 183. | Banning city, California *        | 234. | El Dorado County, California *                     |
| 132. | Howard County, Arkansas           | 184. | Beaumont city, California *       | 235. | El Monte city, California *                        |
| 133. | Izard County, Arkansas            | 185. | Bell city, California *           | 236. | El Paso de Robles (Paso Robles) city, California * |
| 134. | Jackson County, Arkansas          | 186. | Bell Gardens city, California *   | 237. | Elk Grove city, California *                       |
| 135. | Jacksonville city, Arkansas       | 187. | Bellflower city, California *     | 238. | Encinitas city, California *                       |
| 136. | Johnson County, Arkansas          | 188. | Berkeley city, California *       | 239. | Escondido city, California *                       |
| 137. | Lawrence County, Arkansas         | 189. | Beverly Hills city, California *  | 240. | Fairfield city, California *                       |
| 138. | Lincoln County, Arkansas          | 190. | Brea city, California *           | 241. | Folsom city, California *                          |
| 139. | Little River County, Arkansas     | 191. | Brentwood city, California *      | 242. | Fontana city, California *                         |
| 140. | Logan County, Arkansas            | 192. | Buena Park city, California *     | 243. | Foster City city, California *                     |
| 141. | Madison County, Arkansas          | 193. | Burbank city, California *        | 244. | Fountain Valley city, California *                 |
| 142. | Magnolia city, Arkansas           | 194. | Burlingame city, California *     | 245. | Fremont city, California *                         |
| 143. | Malvern city, Arkansas            | 195. | Butte County, California *        | 246. | Fresno city, California *                          |
| 144. | Marion city, Arkansas             | 196. | Calaveras County, California *    | 247. | Fresno County, California *                        |
| 145. | Marion County, Arkansas           | 197. | Calexico city, California *       | 248. | Fullerton city, California *                       |
| 146. | Maumelle city, Arkansas           | 198. | Camarillo city, California *      | 249. | Garden Grove city, California *                    |
| 147. | Mountain Home city, Arkansas      | 199. | Campbell city, California *       | 250. | Gardena city, California *                         |
| 148. | Ouachita County, Arkansas         | 200. | Carlsbad city, California *       | 251. | Gilroy city, California *                          |
| 149. | Paragould city, Arkansas          | 201. | Carson city, California *         | 252. | Glendale city, California *                        |
| 150. | Perry County, Arkansas            | 202. | Cathedral City city, California * | 253. | Glendora city, California *                        |
| 151. | Phillips County, Arkansas         | 203. | Ceres city, California *          | 254. | Goleta city, California *                          |
| 152. | Pike County, Arkansas             | 204. | Cerritos city, California *       | 255. | Hanford city, California *                         |
| 153. | Poinsett County, Arkansas         | 205. | Chico city, California *          | 256. | Hawthorne city, California *                       |
| 154. | Polk County, Arkansas             | 206. | Chino city, California *          | 257. | Hayward city, California *                         |
| 155. | Randolph County, Arkansas         | 207. | Chino Hills city, California *    | 258. | Hemet city, California *                           |
| 156. | Russellville city, Arkansas       | 208. | Chula Vista city, California *    | 259. | Hesperia city, California *                        |
| 157. | Scott County, Arkansas            | 209. | Citrus Heights city, California * | 260. | Highland city, California *                        |
| 158. | Searcy city, Arkansas             | 210. | Claremont city, California *      | 261. | Hollister city, California *                       |
| 159. | Sevier County, Arkansas           | 211. | Clovis city, California *         | 262. | Humboldt County, California *                      |
| 160. | Sharp County, Arkansas            | 212. | Coachella city, California *      | 263. | Huntington Beach city, California *                |
| 161. | Siloam Springs city, Arkansas     | 213. | Colton city, California *         | 264. | Huntington Park city, California *                 |
| 162. | St. Francis County, Arkansas      | 214. | Compton city, California *        | 265. | Imperial County, California *                      |
| 163. | Stone County, Arkansas            | 215. | Concord city, California *        | 266. | Indio city, California *                           |
| 164. | Texarkana city, Arkansas          | 216. | Contra Costa County, California * | 267. | Inglewood city, California *                       |
| 165. | Van Buren city, Arkansas          | 217. | Corona city, California *         | 268. | Irvine city, California *                          |
| 166. | Van Buren County, Arkansas        | 218. | Costa Mesa city, California *     | 269. | Jurupa Valley city, California *                   |
| 167. | West Memphis city, Arkansas       | 219. | Covina city, California *         | 270. | Kern County, California *                          |
| 168. | Yell County, Arkansas             | 220. | Culver City city, California *    | 271. | Kings County, California *                         |
| 169. | Adelanto city, California *       | 221. | Cupertino city, California *      | 272. | La Habra city, California *                        |
| 170. | Alameda city, California *        | 222. | Cypress city, California *        |      |  |
| 171. | Alameda County, California *      | 223. | Daly City city, California *      |      |  |
| 172. | Alhambra city, California *       | 224. | Dana Point city, California *     |      |  |
| 173. | Aliso Viejo city, California *    | 225. | Danville town, California *       |      |  |
| 174. | Amador County, California *       |      |                                   |      |  |
| 175. | Anaheim city, California *        |      |                                   |      |  |



|  |   |   |
|--|---|---|
| 273. La Mesa city, California *            | 320. Mountain View city,<br>California *          | 367. Rocklin city, California *                                 |
| 274. La Mirada city, California *          | 321. Murrieta city, California *                  | 368. Rohnert Park city, California *                            |
| 275. La Puente city, California *          | 322. Napa city, California *                      | 369. Rosemead city, California *                                |
| 276. La Quinta city, California *          | 323. Napa County, California *                    | 370. Roseville city, California *                               |
| 277. La Verne city, California *           | 324. National City city, California *             | 371. Sacramento city, California *                              |
| 278. Laguna Hills city, California *       | 325. Nevada County, California *                  | 372. Sacramento County, California *                            |
| 279. Laguna Niguel city, California *      | 326. Newark city, California *                    | 373. Salinas city, California *                                 |
| 280. Lake County, California *             | 327. Newport Beach city,<br>California *          | 374. San Benito County, California *                            |
| 281. Lake Elsinore city, California *      | 328. Norwalk city, California *                   | 375. San Bernardino city,<br>California *                       |
| 282. Lake Forest city, California *        | 329. Novato city, California *                    | 376. San Bernardino County,<br>California *                     |
| 283. Lakewood city, California *           | 330. Oakland city, California *                   | 377. San Bruno city, California *                               |
| 284. Lancaster city, California *          | 331. Oakley city, California *                    | 378. San Buenaventura (Ventura)<br>city, California *           |
| 285. Lassen County, California *           | 332. Oceanside city, California *                 | 379. San Carlos city, California *                              |
| 286. Lawndale city, California *           | 333. Ontario city, California *                   | 380. San Clemente city, California *                            |
| 287. Lincoln city, California *            | 334. Orange city, California *                    | 381. San Diego city, California *                               |
| 288. Livermore city, California *          | 335. Orange County, California *                  | 382. San Diego County, California *                             |
| 289. Lodi city, California *               | 336. Oxnard city, California *                    | 383. San Dimas city, California *                               |
| 290. Lompoc city, California *             | 337. Pacifica city, California *                  | 384. San Francisco city / San<br>Francisco County, California * |
| 291. Long Beach city, California *         | 338. Palm Desert city, California *               | 385. San Gabriel city, California *                             |
| 292. Los Altos city, California *          | 339. Palm Springs city, California *              | 386. San Jacinto city, California *                             |
| 293. Los Angeles city, California *        | 340. Palmdale city, California *                  | 387. San Joaquin County,<br>California *                        |
| 294. Los Angeles County,<br>California *   | 341. Palo Alto city, California *                 | 388. San Jose city, California *                                |
| 295. Los Banos city, California *          | 342. Paramount city, California *                 | 389. San Juan Capistrano city,<br>California *                  |
| 296. Los Gatos town, California *          | 343. Pasadena city, California *                  | 390. San Leandro city, California *                             |
| 297. Lynwood city, California *            | 344. Perris city, California *                    | 391. San Luis Obispo city,<br>California *                      |
| 298. Madera city, California *             | 345. Petaluma city, California *                  | 392. San Luis Obispo County,<br>California *                    |
| 299. Madera County, California *           | 346. Pico Rivera city, California *               | 393. San Marcos city, California *                              |
| 300. Manhattan Beach city,<br>California * | 347. Pittsburg city, California *                 | 394. San Mateo city, California *                               |
| 301. Manteca city, California *            | 348. Placentia city, California *                 | 395. San Mateo County, California *                             |
| 302. Marin County, California *            | 349. Placer County, California *                  | 396. San Pablo city, California *                               |
| 303. Martinez city, California *           | 350. Pleasant Hill city, California *             | 397. San Rafael city, California *                              |
| 304. Mendocino County, California *        | 351. Pleasanton city, California *                | 398. San Ramon city, California *                               |
| 305. Menifee city, California *            | 352. Pomona city, California *                    | 399. Santa Ana city, California *                               |
| 306. Menlo Park city, California *         | 353. Porterville city, California *               | 400. Santa Barbara city, California *                           |
| 307. Merced city, California *             | 354. Poway city, California *                     | 401. Santa Barbara County,<br>California *                      |
| 308. Merced County, California *           | 355. Rancho Cordova city,<br>California *         | 402. Santa Clara city, California *                             |
| 309. Milpitas city, California *           | 356. Rancho Cucamonga city,<br>California *       | 403. Santa Clara County, California *                           |
| 310. Mission Viejo city, California *      | 357. Rancho Palos Verdes city,<br>California *    | 404. Santa Clarita city, California *                           |
| 311. Modesto city, California *            | 358. Rancho Santa Margarita city,<br>California * | 405. Santa Cruz city, California *                              |
| 312. Monrovia city, California *           | 359. Redding city, California *                   |   |
| 313. Montclair city, California *          | 360. Redlands city, California *                  |   |
| 314. Montebello city, California *         | 361. Redondo Beach city,<br>California *          |   |
| 315. Monterey County, California *         | 362. Redwood City city, California *              |   |
| 316. Monterey Park city, California *      | 363. Rialto city, California *                    |   |
| 317. Moorpark city, California *           | 364. Richmond city, California *                  |   |
| 318. Moreno Valley city, California *      | 365. Riverside city, California *                 |   |
| 319. Morgan Hill city, California *        | 366. Riverside County, California *               |   |

|      |  |      |                                     |      |                                       |
|------|--|------|-------------------------------------|------|---------------------------------------|
| 406. | Santa Cruz County, California *        | 452. | Woodland city, California *         | 505. | Grass Valley city, California         |
| 407. | Santa Maria city, California *         | 453. | Yolo County, California *           | 506. | Greenfield city, California           |
| 408. | Santa Monica city, California *        | 454. | Yorba Linda city, California *      | 507. | Grover Beach city, California         |
| 409. | Santa Rosa city, California *          | 455. | Yuba City city, California *        | 508. | Half Moon Bay city, California        |
| 410. | Santee city, California *              | 456. | Yuba County, California *           | 509. | Hawaiian Gardens city, California     |
| 411. | Saratoga city, California *            | 457. | Yucaipa city, California *          | 510. | Healdsburg city, California           |
| 412. | Seaside city, California *             | 458. | Agoura Hills city, California       | 511. | Hercules city, California             |
| 413. | Shasta County, California *            | 459. | Albany city, California             | 512. | Hermosa Beach city, California        |
| 414. | Simi Valley city, California *         | 460. | American Canyon city, California    | 513. | Hillsborough town, California         |
| 415. | Siskiyou County, California *          | 461. | Anderson city, California           | 514. | Imperial Beach city, California       |
| 416. | Solano County, California *            | 462. | Arcata city, California             | 515. | Imperial city, California             |
| 417. | Sonoma County, California *            | 463. | Arroyo Grande city, California      | 516. | Inyo County, California               |
| 418. | South Gate city, California *          | 464. | Artesia city, California            | 517. | Kerman city, California               |
| 419. | South San Francisco city, California * | 465. | Arvin city, California              | 518. | King City city, California            |
| 420. | Stanislaus County, California *        | 466. | Atwater city, California            | 519. | Kingsburg city, California            |
| 421. | Stanton city, California *             | 467. | Auburn city, California             | 520. | La Cañada Flintridge city, California |
| 422. | Stockton city, California *            | 468. | Avenal city, California             | 521. | La Palma city, California             |
| 423. | Sunnyvale city, California *           | 469. | Barstow city, California            | 522. | Lafayette city, California            |
| 424. | Sutter County, California *            | 470. | Belmont city, California            | 523. | Laguna Beach city, California         |
| 425. | Tehama County, California *            | 471. | Benicia city, California            | 524. | Laguna Woods city, California         |
| 426. | Temecula city, California *            | 472. | Blythe city, California             | 525. | Larkspur city, California             |
| 427. | Temple City city, California *         | 473. | Brawley city, California            | 526. | Lathrop city, California              |
| 428. | Thousand Oaks city, California *       | 474. | Calabasas city, California          | 527. | Lemon Grove city, California          |
| 429. | Torrance city, California *            | 475. | California City city, California    | 528. | Lemoore city, California              |
| 430. | Tracy city, California *               | 476. | Canyon Lake city, California        | 529. | Lindsay city, California              |
| 431. | Tulare city, California *              | 477. | Capitola city, California           | 530. | Livingston city, California           |
| 432. | Tulare County, California *            | 478. | Carpinteria city, California        | 531. | Loma Linda city, California           |
| 433. | Tuolumne County, California *          | 479. | Chowchilla city, California         | 532. | Lomita city, California               |
| 434. | Turlock city, California *             | 480. | Clayton city, California            | 533. | Los Alamitos city, California         |
| 435. | Tustin city, California *              | 481. | Clearlake city, California          | 534. | Malibu city, California               |
| 436. | Union City city, California *          | 482. | Coalinga city, California           | 535. | Marina city, California               |
| 437. | Upland city, California *              | 483. | Colusa County, California           | 536. | Mariposa County, California           |
| 438. | Vacaville city, California *           | 484. | Commerce city, California           | 537. | Marysville city, California           |
| 439. | Vallejo city, California *             | 485. | Corcoran city, California           | 538. | Maywood city, California              |
| 440. | Ventura County, California *           | 486. | Coronado city, California           | 539. | McFarland city, California            |
| 441. | Victorville city, California *         | 487. | Cudahy city, California             | 540. | Mendota city, California              |
| 442. | Visalia city, California *             | 488. | Del Norte County, California        | 541. | Mill Valley city, California          |
| 443. | Vista city, California *               | 489. | Desert Hot Springs city, California | 542. | Millbrae city, California             |
| 444. | Walnut Creek city, California *        | 490. | Dinuba city, California             | 543. | Mono County, California               |
| 445. | Watsonville city, California *         | 491. | Dixon city, California              | 544. | Monterey city, California             |
| 446. | West Covina city, California *         | 492. | Duarte city, California             | 545. | Moraga town, California               |
| 447. | West Hollywood city, California *      | 493. | East Palo Alto city, California     | 546. | Morro Bay city, California            |
| 448. | West Sacramento city, California *     | 494. | El Cerrito city, California         | 547. | Newman city, California               |
| 449. | Westminster city, California *         | 495. | El Segundo city, California         | 548. | Norco city, California                |
| 450. | Whittier city, California *            | 496. | Emeryville city, California         | 549. | Oakdale city, California              |
| 451. | Wildomar city, California *            | 497. | Eureka city, California             | 550. | Orange Cove city, California          |
|      |  | 498. | Exeter city, California             | 551. | Orinda city, California               |
|      |  | 499. | Farmersville city, California       | 552. | Oroville city, California             |
|      |  | 500. | Fillmore city, California           | 553. | Pacific Grove city, California        |
|      |  | 501. | Fortuna city, California            | 554. | Palos Verdes Estates city, California |
|      |  | 502. | Galt city, California               |      |                                       |
|      |  | 503. | Glenn County, California            |      |                                       |
|      |  | 504. | Grand Terrace city, California      |      |                                       |

|  |  |   |
|--|--|---|
| 555. Parlier city, California          | 604. Brighton city, Colorado *                       | 654. Frederick town, Colorado                         |
| 556. Patterson city, California        | 605. Broomfield city / Broomfield County, Colorado * | 655. Fruita city, Colorado                            |
| 557. Piedmont city, California         | 606. Castle Rock town, Colorado *                    | 656. Golden city, Colorado                            |
| 558. Pinole city, California           | 607. Centennial city, Colorado *                     | 657. Grand County, Colorado                           |
| 559. Placerville city, California      | 608. Colorado Springs city, Colorado *               | 658. Greenwood Village city, Colorado                 |
| 560. Plumas County, California         | 609. Commerce City city, Colorado *                  | 659. Gunnison County, Colorado                        |
| 561. Port Hueneme city, California     | 610. Delta County, Colorado *                        | 660. Johnstown town, Colorado                         |
| 562. Rancho Mirage city, California    | 611. Denver city / Denver County, Colorado *         | 661. Las Animas County, Colorado                      |
| 563. Red Bluff city, California        | 612. Douglas County, Colorado *                      | 662. Logan County, Colorado                           |
| 564. Reedley city, California          | 613. Eagle County, Colorado *                        | 663. Lone Tree city, Colorado                         |
| 565. Ridgecrest city, California       | 614. El Paso County, Colorado *                      | 664. Louisville city, Colorado                        |
| 566. Ripon city, California            | 615. Englewood city, Colorado *                      | 665. Moffat County, Colorado                          |
| 567. Riverbank city, California        | 616. Fort Collins city, Colorado *                   | 666. Montezuma County, Colorado                       |
| 568. San Anselmo town, California      | 617. Fountain city, Colorado *                       | 667. Montrose city, Colorado                          |
| 569. San Fernando city, California     | 618. Fremont County, Colorado *                      | 668. Morgan County, Colorado                          |
| 570. San Marino city, California       | 619. Garfield County, Colorado *                     | 669. Otero County, Colorado                           |
| 571. Sanger city, California           | 620. Grand Junction city, Colorado *                 | 670. Park County, Colorado                            |
| 572. Santa Fe Springs city, California | 621. Greeley city, Colorado *                        | 671. Pitkin County, Colorado                          |
| 573. Santa Paula city, California      | 622. Jefferson County, Colorado *                    | 672. Prowers County, Colorado                         |
| 574. Scotts Valley city, California    | 623. La Plata County, Colorado *                     | 673. Rio Grande County, Colorado                      |
| 575. Seal Beach city, California       | 624. Lafayette city, Colorado *                      | 674. Routt County, Colorado                           |
| 576. Selma city, California            | 625. Lakewood city, Colorado *                       | 675. Steamboat Springs city, Colorado                 |
| 577. Shafter city, California          | 626. Larimer County, Colorado *                      | 676. Sterling city, Colorado                          |
| 578. Shasta Lake city, California      | 627. Littleton city, Colorado *                      | 677. Superior town, Colorado                          |
| 579. Sierra Madre city, California     | 628. Longmont city, Colorado *                       | 678. Teller County, Colorado                          |
| 580. Signal Hill city, California      | 629. Loveland city, Colorado *                       | 679. Wellington town, Colorado                        |
| 581. Solana Beach city, California     | 630. Mesa County, Colorado *                         | 680. Yuma County, Colorado                            |
| 582. Soledad city, California          | 631. Montrose County, Colorado *                     | 681. Bridgeport town / Bridgeport city, Connecticut * |
| 583. Sonoma city, California           | 632. Northglenn city, Colorado *                     | 682. Bristol city / Bristol town, Connecticut *       |
| 584. South El Monte city, California   | 633. Parker town, Colorado *                         | 683. Danbury city / Danbury town, Connecticut *       |
| 585. South Lake Tahoe city, California | 634. Pueblo city, Colorado *                         | 684. East Hartford town, Connecticut *                |
| 586. South Pasadena city, California   | 635. Pueblo County, Colorado *                       | 685. Enfield town, Connecticut *                      |
| 587. Suisun City city, California      | 636. Summit County, Colorado *                       | 686. Fairfield town, Connecticut *                    |
| 588. Susanville city, California       | 637. Thornton city, Colorado *                       | 687. Glastonbury town, Connecticut *                  |
| 589. Tehachapi city, California        | 638. Weld County, Colorado *                         | 688. Greenwich town, Connecticut *                    |
| 590. Trinity County, California        | 639. Westminster city, Colorado *                    | 689. Groton town, Connecticut *                       |
| 591. Truckee town, California          | 640. Wheat Ridge city, Colorado *                    | 690. Hamden town, Connecticut *                       |
| 592. Twentynine Palms city, California | 641. Windsor town, Colorado *                        | 691. Hartford city / Hartford town, Connecticut *     |
| 593. Ukiah city, California            | 642. Alamosa County, Colorado                        | 692. Manchester town, Connecticut *                   |
| 594. Walnut city, California           | 643. Archuleta County, Colorado                      | 693. Meriden city / Meriden town, Connecticut *       |
| 595. Wasco city, California            | 644. Cañon City city, Colorado                       | 694. Middletown city / Middletown town, Connecticut * |
| 596. Windsor town, California          | 645. Castle Pines city, Colorado                     | 695. Milford city, Connecticut *                      |
| 597. Yucca Valley town, California     | 646. Chaffee County, Colorado                        | 696. Milford town, Connecticut *                      |
| 598. Adams County, Colorado *          | 647. Durango city, Colorado                          |   |
| 599. Arapahoe County, Colorado *       | 648. Elbert County, Colorado                         |   |
| 600. Arvada city, Colorado *           | 649. Erie town, Colorado                             |   |
| 601. Aurora city, Colorado *           | 650. Evans city, Colorado                            |   |
| 602. Boulder city, Colorado *          | 651. Federal Heights city, Colorado                  |   |
| 603. Boulder County, Colorado *        | 652. Firestone town, Colorado                        |   |
|  | 653. Fort Morgan city, Colorado                      |   |

|      |   |      |   |      |  |
|------|---|------|---|------|--|
| 697. | Naugatuck borough /<br>Naugatuck town, Connecticut<br>* | 733. | Farmington town, Connecticut                      | 778. | Wolcott town, Connecticut                      |
| 698. | New Britain town / New<br>Britain city, Connecticut *   | 734. | Granby town, Connecticut                          | 779. | Dover city, Delaware *                         |
| 699. | New Haven town / New<br>Haven city, Connecticut *       | 735. | Griswold town, Connecticut                        | 780. | Kent County, Delaware *                        |
| 700. | Newington town, Connecticut<br>*                        | 736. | Guilford town, Connecticut                        | 781. | New Castle County, Delaware<br>*               |
| 701. | Norwalk city / Norwalk town,<br>Connecticut *           | 737. | Killingly town, Connecticut                       | 782. | Newark city, Delaware *                        |
| 702. | Norwich city / Norwich town,<br>Connecticut *           | 738. | Ledyard town, Connecticut                         | 783. | Sussex County, Delaware *                      |
| 703. | Shelton city / Shelton town,<br>Connecticut *           | 739. | Madison town, Connecticut                         | 784. | Wilmington city, Delaware *                    |
| 704. | Southington town, Connecticut<br>*                      | 740. | Mansfield town, Connecticut                       | 785. | Middletown town, Delaware                      |
| 705. | Stamford city / Stamford town,<br>Connecticut *         | 741. | Monroe town, Connecticut                          | 786. | Milford city, Delaware                         |
| 706. | Stratford town, Connecticut *                           | 742. | Montville town, Connecticut                       | 787. | Smyrna town, Delaware                          |
| 707. | Torrington city / Torrington<br>town, Connecticut *     | 743. | New Canaan town,<br>Connecticut                   | 788. | Alachua County, Florida *                      |
| 708. | Trumbull town, Connecticut *                            | 744. | New Fairfield town,<br>Connecticut                | 789. | Altamonte Springs city,<br>Florida *           |
| 709. | Wallingford town, Connecticut<br>*                      | 745. | New London city / New<br>London town, Connecticut | 790. | Apopka city, Florida *                         |
| 710. | Waterbury city / Waterbury<br>town, Connecticut *       | 746. | New Milford town,<br>Connecticut                  | 791. | Aventura city, Florida *                       |
| 711. | West Hartford town,<br>Connecticut *                    | 747. | Newtown town, Connecticut                         | 792. | Bay County, Florida *                          |
| 712. | West Haven city / West Haven<br>town, Connecticut *     | 748. | North Branford town,<br>Connecticut               | 793. | Boca Raton city, Florida *                     |
| 713. | Ansonia town / Ansonia city,<br>Connecticut             | 749. | North Haven town,<br>Connecticut                  | 794. | Bonita Springs city, Florida *                 |
| 714. | Avon town, Connecticut                                  | 750. | Old Saybrook town,<br>Connecticut                 | 795. | Boynton Beach city, Florida *                  |
| 715. | Berlin town, Connecticut                                | 751. | Orange town, Connecticut                          | 796. | Bradenton city, Florida *                      |
| 716. | Bethel town, Connecticut                                | 752. | Oxford town, Connecticut                          | 797. | Brevard County, Florida *                      |
| 717. | Bloomfield town, Connecticut                            | 753. | Plainfield town, Connecticut                      | 798. | Broward County, Florida *                      |
| 718. | Branford town, Connecticut                              | 754. | Plainville town, Connecticut                      | 799. | Cape Coral city, Florida *                     |
| 719. | Brookfield town, Connecticut                            | 755. | Plymouth town, Connecticut                        | 800. | Charlotte County, Florida *                    |
| 720. | Canton town, Connecticut                                | 756. | Ridgefield town, Connecticut                      | 801. | Citrus County, Florida *                       |
| 721. | Cheshire town, Connecticut                              | 757. | Rocky Hill town, Connecticut                      | 802. | Clay County, Florida *                         |
| 722. | Clinton town, Connecticut                               | 758. | Seymour town, Connecticut                         | 803. | Clearwater city, Florida *                     |
| 723. | Colchester town, Connecticut                            | 759. | Simsbury town, Connecticut                        | 804. | Clermont city, Florida *                       |
| 724. | Coventry town, Connecticut                              | 760. | Somers town, Connecticut                          | 805. | Coconut Creek city, Florida *                  |
| 725. | Cromwell town, Connecticut                              | 761. | South Windsor town,<br>Connecticut                | 806. | Collier County, Florida *                      |
| 726. | Darien town, Connecticut                                | 762. | Southbury town, Connecticut                       | 807. | Columbia County, Florida *                     |
| 727. | Derby city / Derby town,<br>Connecticut                 | 763. | Stafford town, Connecticut                        | 808. | Cooper City city, Florida *                    |
| 728. | East Hampton town,<br>Connecticut                       | 764. | Stonington town, Connecticut                      | 809. | Coral Gables city, Florida *                   |
| 729. | East Haven town, Connecticut                            | 765. | Suffield town, Connecticut                        | 810. | Coral Springs city, Florida *                  |
| 730. | East Lyme town, Connecticut                             | 766. | Tolland town, Connecticut                         | 811. | Cutler Bay town, Florida *                     |
| 731. | East Windsor town,<br>Connecticut                       | 767. | Vernon town, Connecticut                          | 812. | Dania Beach city, Florida *                    |
| 732. | Ellington town, Connecticut                             | 768. | Waterford town, Connecticut                       | 813. | Davie town, Florida *                          |
|      |   | 769. | Watertown town, Connecticut                       | 814. | Daytona Beach city, Florida *                  |
|      |   | 770. | Weston town, Connecticut                          | 815. | Deerfield Beach city, Florida *                |
|      |   | 771. | Westport town, Connecticut                        | 816. | DeLand city, Florida *                         |
|      |   | 772. | Wethersfield town,<br>Connecticut                 | 817. | Delray Beach city, Florida *                   |
|      |   | 773. | Wilton town, Connecticut                          | 818. | Deltona city, Florida *                        |
|      |   | 774. | Winchester town, Connecticut                      | 819. | DeSoto County, Florida *                       |
|      |   | 775. | Windham town, Connecticut                         | 820. | Doral city, Florida *                          |
|      |   | 776. | Windsor Locks town,<br>Connecticut                | 821. | Dunedin city, Florida *                        |
|      |   | 777. | Windsor town, Connecticut                         | 822. | Duval County / Jacksonville<br>city, Florida * |
|      |   |      |   | 823. | Escambia County, Florida *                     |
|      |   |      |   | 824. | Estero village, Florida *                      |
|      |   |      |   | 825. | Flagler County, Florida *                      |
|      |   |      |   | 826. | Fort Lauderdale city, Florida *                |
|      |   |      |   | 827. | Fort Myers city, Florida *                     |
|      |   |      |   | 828. | Fort Pierce city, Florida *                    |
|      |   |      |   | 829. | Gadsden County, Florida *                      |

|  |  |                                       |
|--|--|---------------------------------------|
| 830. Gainesville city, Florida *       | 880. Palm Bay city, Florida *            | 932. Bradford County, Florida         |
| 831. Greenacres city, Florida *        | 881. Palm Beach County, Florida *        | 933. Calhoun County, Florida          |
| 832. Hallandale Beach city, Florida *  | 882. Palm Beach Gardens city, Florida *  | 934. Callaway city, Florida           |
| 833. Hendry County, Florida *          | 883. Palm Coast city, Florida *          | 935. Cape Canaveral city, Florida     |
| 834. Hernando County, Florida *        | 884. Panama City city, Florida *         | 936. Casselberry city, Florida        |
| 835. Hialeah city, Florida *           | 885. Parkland city, Florida *            | 937. Cocoa Beach city, Florida        |
| 836. Highlands County, Florida *       | 886. Pasco County, Florida *             | 938. Cocoa city, Florida              |
| 837. Hillsborough County, Florida *    | 887. Pembroke Pines city, Florida *      | 939. Crestview city, Florida          |
| 838. Hollywood city, Florida *         | 888. Pensacola city, Florida *           | 940. DeBary city, Florida             |
| 839. Homestead city, Florida *         | 889. Pinellas County, Florida *          | 941. Destin city, Florida             |
| 840. Indian River County, Florida *    | 890. Pinellas Park city, Florida *       | 942. Dixie County, Florida            |
| 841. Jackson County, Florida *         | 891. Plant City city, Florida *          | 943. Edgewater city, Florida          |
| 842. Jupiter town, Florida *           | 892. Plantation city, Florida *          | 944. Eustis city, Florida             |
| 843. Kissimmee city, Florida *         | 893. Polk County, Florida *              | 945. Fernandina Beach city, Florida   |
| 844. Lake County, Florida *            | 894. Pompano Beach city, Florida *       | 946. Florida City city, Florida       |
| 845. Lake Worth city, Florida *        | 895. Port Orange city, Florida *         | 947. Fort Walton Beach city, Florida  |
| 846. Lakeland city, Florida *          | 896. Port St. Lucie city, Florida *      | 948. Franklin County, Florida         |
| 847. Largo city, Florida *             | 897. Putnam County, Florida *            | 949. Fruitland Park city, Florida     |
| 848. Lauderdale Lakes city, Florida *  | 898. Riviera Beach city, Florida *       | 950. Gilchrist County, Florida        |
| 849. Lauderhill city, Florida *        | 899. Royal Palm Beach village, Florida * | 951. Glades County, Florida           |
| 850. Lee County, Florida *             | 900. Sanford city, Florida *             | 952. Groveland city, Florida          |
| 851. Leon County, Florida *            | 901. Santa Rosa County, Florida *        | 953. Gulf County, Florida             |
| 852. Levy County, Florida *            | 902. Sarasota city, Florida *            | 954. Gulfport city, Florida           |
| 853. Manatee County, Florida *         | 903. Sarasota County, Florida *          | 955. Haines City city, Florida        |
| 854. Margate city, Florida *           | 904. Seminole County, Florida *          | 956. Hamilton County, Florida         |
| 855. Marion County, Florida *          | 905. St. Cloud city, Florida *           | 957. Hardee County, Florida           |
| 856. Martin County, Florida *          | 906. St. Johns County, Florida *         | 958. Hialeah Gardens city, Florida    |
| 857. Melbourne city, Florida *         | 907. St. Lucie County, Florida *         | 959. Holly Hill city, Florida         |
| 858. Miami Beach city, Florida *       | 908. St. Petersburg city, Florida *      | 960. Holmes County, Florida           |
| 859. Miami city, Florida *             | 909. Sumter County, Florida *            | 961. Jacksonville Beach city, Florida |
| 860. Miami Gardens city, Florida *     | 910. Sunrise city, Florida *             | 962. Jefferson County, Florida        |
| 861. Miami Lakes town, Florida *       | 911. Suwannee County, Florida *          | 963. Key Biscayne village, Florida    |
| 862. Miami-Dade County, Florida *      | 912. Tallahassee city, Florida *         | 964. Key West city, Florida           |
| 863. Miramar city, Florida *           | 913. Tamarac city, Florida *             | 965. Lady Lake town, Florida          |
| 864. Monroe County, Florida *          | 914. Tampa city, Florida *               | 966. Lake City city, Florida          |
| 865. Nassau County, Florida *          | 915. Titusville city, Florida *          | 967. Lake Mary city, Florida          |
| 866. North Lauderdale city, Florida *  | 916. Volusia County, Florida *           | 968. Lake Wales city, Florida         |
| 867. North Miami Beach city, Florida * | 917. Wakulla County, Florida *           | 969. Lantana town, Florida            |
| 868. North Miami city, Florida *       | 918. Walton County, Florida *            | 970. Leesburg city, Florida           |
| 869. North Port city, Florida *        | 919. Wellington village, Florida *       | 971. Lighthouse Point city, Florida   |
| 870. Oakland Park city, Florida *      | 920. West Palm Beach city, Florida *     | 972. Longwood city, Florida           |
| 871. Ocala city, Florida *             | 921. Weston city, Florida *              | 973. Lynn Haven city, Florida         |
| 872. Ocoee city, Florida *             | 922. Winter Garden city, Florida *       | 974. Madison County, Florida          |
| 873. Okaloosa County, Florida *        | 923. Winter Haven city, Florida *        | 975. Maitland city, Florida           |
| 874. Okeechobee County, Florida *      | 924. Winter Park city, Florida *         | 976. Marco Island city, Florida       |
| 875. Orange County, Florida *          | 925. Winter Springs city, Florida *      | 977. Miami Shores village, Florida    |
| 876. Orlando city, Florida *           | 926. Atlantic Beach city, Florida        | 978. Miami Springs city, Florida      |
| 877. Ormond Beach city, Florida *      | 927. Auburndale city, Florida            | 979. Milton city, Florida             |
| 878. Osceola County, Florida *         | 928. Avon Park city, Florida             | 980. Minneola city, Florida           |
| 879. Oviedo city, Florida *            | 929. Baker County, Florida               | 981. Mount Dora city, Florida         |
|  | 930. Bartow city, Florida                | 982. Naples city, Florida             |
|  | 931. Belle Glade city, Florida           | 983. New Port Richey city, Florida    |

|  |                                     |   |
|--|-------------------------------------|---|
| 984. New Smyrna Beach city, Florida                              | 1032. Camden County, Georgia *      | 1086. Peachtree City city, Georgia *    |
| 985. Niceville city, Florida                                     | 1033. Canton city, Georgia *        | 1087. Peachtree Corners city, Georgia * |
| 986. North Palm Beach village, Florida                           | 1034. Carroll County, Georgia *     | 1088. Pickens County, Georgia *         |
| 987. Oldsmar city, Florida                                       | 1035. Catoosa County, Georgia *     | 1089. Polk County, Georgia *            |
| 988. Opa-locka city, Florida                                     | 1036. Chamblee city, Georgia *      | 1090. Rockdale County, Georgia *        |
| 989. Orange City city, Florida                                   | 1037. Chatham County, Georgia *     | 1091. Rome city, Georgia *              |
| 990. Palatka city, Florida                                       | 1038. Cherokee County, Georgia *    | 1092. Roswell city, Georgia *           |
| 991. Palm Springs village, Florida                               | 1039. Clayton County, Georgia *     | 1093. Sandy Springs city, Georgia *     |
| 992. Palmetto Bay village, Florida                               | 1040. Cobb County, Georgia *        | 1094. Savannah city, Georgia *          |
| 993. Palmetto city, Florida                                      | 1041. Coffee County, Georgia *      | 1095. Smyrna city, Georgia *            |
| 994. Panama City Beach city, Florida                             | 1042. Colquitt County, Georgia *    | 1096. South Fulton city, Georgia *      |
| 995. Pinecrest village, Florida                                  | 1043. Columbia County, Georgia *    | 1097. Spalding County, Georgia *        |
| 996. Punta Gorda city, Florida                                   | 1044. Columbus city, Georgia *      | 1098. Statesboro city, Georgia *        |
| 997. Rockledge city, Florida                                     | 1045. Coweta County, Georgia *      | 1099. Stonecrest city, Georgia *        |
| 998. Safety Harbor city, Florida                                 | 1046. Dalton city, Georgia *        | 1100. Thomas County, Georgia *          |
| 999. Satellite Beach city, Florida                               | 1047. DeKalb County, Georgia *      | 1101. Tift County, Georgia *            |
| 1000. Sebastian city, Florida                                    | 1048. Dougherty County, Georgia *   | 1102. Troup County, Georgia *           |
| 1001. Sebring city, Florida                                      | 1049. Douglas County, Georgia *     | 1103. Tucker city, Georgia *            |
| 1002. Seminole city, Florida                                     | 1050. Douglasville city, Georgia *  | 1104. Valdosta city, Georgia *          |
| 1003. South Daytona city, Florida                                | 1051. Dunwoody city, Georgia *      | 1105. Walker County, Georgia *          |
| 1004. South Miami city, Florida                                  | 1052. East Point city, Georgia *    | 1106. Walton County, Georgia *          |
| 1005. St. Augustine city, Florida                                | 1053. Effingham County, Georgia *   | 1107. Ware County, Georgia *            |
| 1006. Stuart city, Florida                                       | 1054. Fayette County, Georgia *     | 1108. Warner Robins city, Georgia *     |
| 1007. Sunny Isles Beach city, Florida                            | 1055. Floyd County, Georgia *       | 1109. White County, Georgia *           |
| 1008. Sweetwater city, Florida                                   | 1056. Forsyth County, Georgia *     | 1110. Whitfield County, Georgia *       |
| 1009. Tarpon Springs city, Florida                               | 1057. Fulton County, Georgia *      | 1111. Woodstock city, Georgia *         |
| 1010. Tavares city, Florida                                      | 1058. Gainesville city, Georgia *   | 1112. Acworth city, Georgia             |
| 1011. Taylor County, Florida                                     | 1059. Gilmer County, Georgia *      | 1113. Americus city, Georgia            |
| 1012. Temple Terrace city, Florida                               | 1060. Glynn County, Georgia *       | 1114. Appling County, Georgia           |
| 1013. Union County, Florida                                      | 1061. Gordon County, Georgia *      | 1115. Bacon County, Georgia             |
| 1014. Venice city, Florida                                       | 1062. Gwinnett County, Georgia *    | 1116. Bainbridge city, Georgia          |
| 1015. Vero Beach city, Florida                                   | 1063. Habersham County, Georgia *   | 1117. Banks County, Georgia             |
| 1016. Washington County, Florida                                 | 1064. Hall County, Georgia *        | 1118. Ben Hill County, Georgia          |
| 1017. West Melbourne city, Florida                               | 1065. Harris County, Georgia *      | 1119. Berrien County, Georgia           |
| 1018. West Park city, Florida                                    | 1066. Henry County, Georgia *       | 1120. Bleckley County, Georgia          |
| 1019. Wilton Manors city, Florida                                | 1067. Hinesville city, Georgia *    | 1121. Brantley County, Georgia          |
| 1020. Zephyrhills city, Florida                                  | 1068. Houston County, Georgia *     | 1122. Braselton town, Georgia           |
| 1021. Albany city, Georgia *                                     | 1069. Jackson County, Georgia *     | 1123. Brooks County, Georgia            |
| 1022. Alpharetta city, Georgia *                                 | 1070. Johns Creek city, Georgia *   | 1124. Brunswick city, Georgia           |
| 1023. Athens-Clarke County unified government, Georgia *         | 1071. Kennesaw city, Georgia *      | 1125. Buford city, Georgia              |
| 1024. Atlanta city, Georgia *                                    | 1072. LaGrange city, Georgia *      | 1126. Burke County, Georgia             |
| 1025. Augusta-Richmond County consolidated government, Georgia * | 1073. Laurens County, Georgia *     | 1127. Butts County, Georgia             |
| 1026. Baldwin County, Georgia *                                  | 1074. Lawrenceville city, Georgia * | 1128. Calhoun city, Georgia             |
| 1027. Barrow County, Georgia *                                   | 1075. Liberty County, Georgia *     | 1129. Candler County, Georgia           |
| 1028. Bartow County, Georgia *                                   | 1076. Lowndes County, Georgia *     | 1130. Carrollton city, Georgia          |
| 1029. Brookhaven city, Georgia *                                 | 1077. Lumpkin County, Georgia *     | 1131. Cartersville city, Georgia        |
| 1030. Bryan County, Georgia *                                    | 1078. Macon-Bibb County, Georgia *  | 1132. Charlton County, Georgia          |
| 1031. Bulloch County, Georgia *                                  | 1079. Marietta city, Georgia *      | 1133. Chattooga County, Georgia         |
|  | 1080. Milton city, Georgia *        | 1134. Clarkston city, Georgia           |
|  | 1081. Murray County, Georgia *      | 1135. College Park city, Georgia        |
|  | 1082. Newnan city, Georgia *        | 1136. Conyers city, Georgia             |
|  | 1083. Newton County, Georgia *      | 1137. Cook County, Georgia              |
|  | 1084. Oconee County, Georgia *      | 1138. Cordele city, Georgia             |
|  | 1085. Paulding County, Georgia *    | 1139. Covington city, Georgia           |

|       |  |       |                              |       |  |
|-------|--|-------|------------------------------|-------|--|
| 1140. | Crawford County, Georgia                                       | 1193. | Morgan County, Georgia       | 1248. | Latah County, Idaho *                    |
| 1141. | Crisp County, Georgia  | 1194. | Moultrie city, Georgia       | 1249. | Lewiston city, Idaho *                   |
| 1142. | Cusseta-Chattahoochee<br>County unified government,<br>Georgia | 1195. | Norcross city, Georgia       | 1250. | Madison County, Idaho *                  |
| 1143. | Dade County, Georgia   | 1196. | Oglethorpe County, Georgia   | 1251. | Meridian city, Idaho *                   |
| 1144. | Dallas city, Georgia   | 1197. | Peach County, Georgia        | 1252. | Nampa city, Idaho *                      |
| 1145. | Dawson County, Georgia   | 1198. | Perry city, Georgia          | 1253. | Nez Perce County, Idaho *                |
| 1146. | Decatur city, Georgia  | 1199. | Pierce County, Georgia       | 1254. | Pocatello city, Idaho *                  |
| 1147. | Decatur County, Georgia  | 1200. | Pike County, Georgia         | 1255. | Post Falls city, Idaho *                 |
| 1148. | Dodge County, Georgia  | 1201. | Pooler city, Georgia         | 1256. | Twin Falls city, Idaho *                 |
| 1149. | Dooly County, Georgia  | 1202. | Powder Springs city, Georgia | 1257. | Twin Falls County, Idaho *               |
| 1150. | Doraville city, Georgia  | 1203. | Pulaski County, Georgia      | 1258. | Ammon city, Idaho                        |
| 1151. | Douglas city, Georgia  | 1204. | Putnam County, Georgia       | 1259. | Blackfoot city, Idaho                    |
| 1152. | Dublin city, Georgia   | 1205. | Rabun County, Georgia        | 1260. | Blaine County, Idaho                     |
| 1153. | Duluth city, Georgia   | 1206. | Richmond Hill city, Georgia  | 1261. | Boundary County, Idaho                   |
| 1154. | Early County, Georgia  | 1207. | Rincon city, Georgia         | 1262. | Burley city, Idaho                       |
| 1155. | Elbert County, Georgia   | 1208. | Riverdale city, Georgia      | 1263. | Cassia County, Idaho                     |
| 1156. | Emanuel County, Georgia  | 1209. | Screven County, Georgia      | 1264. | Chubbuck city, Idaho                     |
| 1157. | Evans County, Georgia  | 1210. | Snellville city, Georgia     | 1265. | Eagle city, Idaho                        |
| 1158. | Fairburn city, Georgia   | 1211. | St. Marys city, Georgia      | 1266. | Elmore County, Idaho                     |
| 1159. | Fannin County, Georgia   | 1212. | Stephens County, Georgia     | 1267. | Franklin County, Idaho                   |
| 1160. | Fayetteville city, Georgia                                     | 1213. | Stockbridge city, Georgia    | 1268. | Fremont County, Idaho                    |
| 1161. | Forest Park city, Georgia                                      | 1214. | Sugar Hill city, Georgia     | 1269. | Garden City city, Idaho                  |
| 1162. | Franklin County, Georgia                                       | 1215. | Sumter County, Georgia       | 1270. | Gem County, Idaho                        |
| 1163. | Grady County, Georgia  | 1216. | Suwanee city, Georgia        | 1271. | Gooding County, Idaho                    |
| 1164. | Greene County, Georgia   | 1217. | Tattnall County, Georgia     | 1272. | Hayden city, Idaho                       |
| 1165. | Griffin city, Georgia  | 1218. | Telfair County, Georgia      | 1273. | Idaho County, Idaho                      |
| 1166. | Grovetown city, Georgia  | 1219. | Thomasville city, Georgia    | 1274. | Jefferson County, Idaho                  |
| 1167. | Haralson County, Georgia                                       | 1220. | Tifton city, Georgia         | 1275. | Jerome city, Idaho                       |
| 1168. | Hart County, Georgia   | 1221. | Toombs County, Georgia       | 1276. | Jerome County, Idaho                     |
| 1169. | Heard County, Georgia  | 1222. | Towns County, Georgia        | 1277. | Kuna city, Idaho                         |
| 1170. | Holly Springs city, Georgia                                    | 1223. | Union City city, Georgia     | 1278. | Minidoka County, Idaho                   |
| 1171. | Jasper County, Georgia   | 1224. | Union County, Georgia        | 1279. | Moscow city, Idaho                       |
| 1172. | Jeff Davis County, Georgia                                     | 1225. | Upson County, Georgia        | 1280. | Mountain Home city, Idaho                |
| 1173. | Jefferson city, Georgia  | 1226. | Vidalia city, Georgia        | 1281. | Owyhee County, Idaho                     |
| 1174. | Jefferson County, Georgia                                      | 1227. | Villa Rica city, Georgia     | 1282. | Payette County, Idaho                    |
| 1175. | Jones County, Georgia  | 1228. | Washington County, Georgia   | 1283. | Rexburg city, Idaho                      |
| 1176. | Kingsland city, Georgia  | 1229. | Waycross city, Georgia       | 1284. | Shoshone County, Idaho                   |
| 1177. | Lamar County, Georgia  | 1230. | Wayne County, Georgia        | 1285. | Star city, Idaho                         |
| 1178. | Lanier County, Georgia   | 1231. | Winder city, Georgia         | 1286. | Teton County, Idaho                      |
| 1179. | Lee County, Georgia  | 1232. | Worth County, Georgia        | 1287. | Valley County, Idaho                     |
| 1180. | Lilburn city, Georgia  | 1233. | Hawaii County, Hawaii *      | 1288. | Washington County, Idaho                 |
| 1181. | Loganville city, Georgia                                       | 1234. | Honolulu County, Hawaii *    | 1289. | Adams County, Illinois *                 |
| 1182. | Long County, Georgia   | 1235. | Kauai County, Hawaii *       | 1290. | Addison township, Illinois *             |
| 1183. | Macon County, Georgia  | 1236. | Maui County, Hawaii *        | 1291. | Addison village, Illinois *              |
| 1184. | Madison County, Georgia  | 1237. | Ada County, Idaho *          | 1292. | Algonquin township, Illinois *           |
| 1185. | McDonough city, Georgia  | 1238. | Bannock County, Idaho *      | 1293. | Algonquin village, Illinois *            |
| 1186. | McDuffie County, Georgia                                       | 1239. | Bingham County, Idaho *      | 1294. | Arlington Heights village,<br>Illinois * |
| 1187. | McIntosh County, Georgia                                       | 1240. | Boise City city, Idaho *     | 1295. | Aurora city, Illinois *                  |
| 1188. | Meriwether County, Georgia                                     | 1241. | Bonner County, Idaho *       | 1296. | Aurora township, Illinois *              |
| 1189. | Milledgeville city, Georgia                                    | 1242. | Bonneville County, Idaho *   | 1297. | Avon township, Illinois *                |
| 1190. | Mitchell County, Georgia                                       | 1243. | Caldwell city, Idaho *       | 1298. | Bartlett village, Illinois *             |
| 1191. | Monroe city, Georgia   | 1244. | Canyon County, Idaho *       | 1299. | Batavia township, Illinois *             |
| 1192. | Monroe County, Georgia   | 1245. | Coeur d'Alene city, Idaho *  | 1300. | Belleville city, Illinois *              |
|       |  | 1246. | Idaho Falls city, Idaho *    | 1301. | Berwyn city, Illinois *                  |
|       |  | 1247. | Kootenai County, Idaho *     |       |  |

|   |   |  |
|---|---|--|
| 1302. Berwyn township, Illinois *               | 1345. Ela township, Illinois *              | 1394. McHenry township, Illinois *       |
| 1303. Bloom township, Illinois *                | 1346. Elgin city, Illinois *                | 1395. McLean County, Illinois *          |
| 1304. Bloomingdale township, Illinois *         | 1347. Elgin township, Illinois *            | 1396. Milton township, Illinois *        |
| 1305. Bloomington city, Illinois *              | 1348. Elk Grove township, Illinois *        | 1397. Moline city, Illinois *            |
| 1306. Bloomington City township, Illinois *     | 1349. Elk Grove Village village, Illinois * | 1398. Monroe County, Illinois *          |
| 1307. Bolingbrook village, Illinois *           | 1350. Elmhurst city, Illinois *             | 1399. Moraine township, Illinois *       |
| 1308. Boone County, Illinois *                  | 1351. Evanston city, Illinois *             | 1400. Morgan County, Illinois *          |
| 1309. Bourbonnais township, Illinois *          | 1352. Frankfort township, Illinois *        | 1401. Mount Prospect village, Illinois * |
| 1310. Bremen township, Illinois *               | 1353. Franklin County, Illinois *           | 1402. Mundelein village, Illinois *      |
| 1311. Bristol township, Illinois *              | 1354. Fremont township, Illinois *          | 1403. Naperville city, Illinois *        |
| 1312. Buffalo Grove village, Illinois *         | 1355. Fulton County, Illinois *             | 1404. Naperville township, Illinois *    |
| 1313. Bureau County, Illinois *                 | 1356. Galesburg city, Illinois *            | 1405. New Lenox township, Illinois *     |
| 1314. Calumet City city, Illinois *             | 1357. Galesburg City township, Illinois *   | 1406. New Trier township, Illinois *     |
| 1315. Capital township, Illinois *              | 1358. Glendale Heights village, Illinois *  | 1407. Niles township, Illinois *         |
| 1316. Carol Stream village, Illinois *          | 1359. Glenview village, Illinois *          | 1408. Normal town, Illinois *            |
| 1317. Carpentersville village, Illinois *       | 1360. Grafton township, Illinois *          | 1409. Normal township, Illinois *        |
| 1318. Caseyville township, Illinois *           | 1361. Grundy County, Illinois *             | 1410. Northbrook village, Illinois *     |
| 1319. Champaign city, Illinois *                | 1362. Gurnee village, Illinois *            | 1411. Northfield township, Illinois *    |
| 1320. Champaign City township, Illinois *       | 1363. Hanover Park village, Illinois *      | 1412. Nunda township, Illinois *         |
| 1321. Champaign County, Illinois *              | 1364. Hanover township, Illinois *          | 1413. Oak Lawn village, Illinois *       |
| 1322. Chicago city, Illinois *                  | 1365. Harlem township, Illinois *           | 1414. Oak Park township, Illinois *      |
| 1323. Christian County, Illinois *              | 1366. Henry County, Illinois *              | 1415. Oak Park village, Illinois *       |
| 1324. Cicero town / Cicero township, Illinois * | 1367. Hoffman Estates village, Illinois *   | 1416. Ogle County, Illinois *            |
| 1325. Clinton County, Illinois *                | 1368. Homer township, Illinois *            | 1417. Orland Park village, Illinois *    |
| 1326. Coles County, Illinois *                  | 1369. Jackson County, Illinois *            | 1418. Orland township, Illinois *        |
| 1327. Collinsville township, Illinois *         | 1370. Jefferson County, Illinois *          | 1419. Oswego township, Illinois *        |
| 1328. Cook County, Illinois *                   | 1371. Joliet city, Illinois *               | 1420. Oswego village, Illinois *         |
| 1329. Crystal Lake city, Illinois *             | 1372. Joliet township, Illinois *           | 1421. Palatine township, Illinois *      |
| 1330. Cunningham township, Illinois *           | 1373. Kane County, Illinois *               | 1422. Palatine village, Illinois *       |
| 1331. Danville city, Illinois *                 | 1374. Kankakee County, Illinois *           | 1423. Palos township, Illinois *         |
| 1332. Decatur city, Illinois *                  | 1375. Kendall County, Illinois *            | 1424. Park Ridge city, Illinois *        |
| 1333. Decatur township, Illinois *              | 1376. Knox County, Illinois *               | 1425. Peoria city, Illinois *            |
| 1334. DeKalb city, Illinois *                   | 1377. Lake County, Illinois *               | 1426. Peoria City township, Illinois *   |
| 1335. DeKalb County, Illinois *                 | 1378. Lake Villa township, Illinois *       | 1428. Peoria County, Illinois *          |
| 1336. DeKalb township, Illinois *               | 1379. LaSalle County, Illinois *            | 1429. Plainfield township, Illinois *    |
| 1337. Des Plaines city, Illinois *              | 1380. Lee County, Illinois *                | 1430. Plainfield village, Illinois *     |
| 1338. Downers Grove township, Illinois *        | 1381. Leyden township, Illinois *           | 1431. Proviso township, Illinois *       |
| 1339. Downers Grove village, Illinois *         | 1382. Libertyville township, Illinois *     | 1432. Quincy city, Illinois *            |
| 1340. Du Page township, Illinois *              | 1383. Lisle township, Illinois *            | 1433. Quincy township, Illinois *        |
| 1341. Dundee township, Illinois *               | 1384. Livingston County, Illinois *         | 1434. Randolph County, Illinois *        |
| 1342. DuPage County, Illinois *                 | 1385. Lockport township, Illinois *         | 1435. Rich township, Illinois *          |
| 1343. Edwardsville township, Illinois *         | 1386. Lombard village, Illinois *           | 1436. Rock Island city, Illinois *       |
| 1344. Effingham County, Illinois *              | 1387. Lyons township, Illinois *            | 1437. Rock Island County, Illinois *     |
|   | 1388. Macon County, Illinois *              | 1438. Rockford city, Illinois *          |
|   | 1389. Macoupin County, Illinois *           | 1439. Rockford township, Illinois *      |
|   | 1390. Madison County, Illinois *            | 1440. Romeoville village, Illinois *     |
|   | 1391. Maine township, Illinois *            | 1441. Sangamon County, Illinois *        |
|   | 1392. Marion County, Illinois *             | 1442. Schaumburg township, Illinois *    |
|   | 1393. McHenry County, Illinois *            | 1443. Schaumburg village, Illinois *     |
|   |   | 1444. Shields township, Illinois *       |



1445. Skokie village, Illinois \*
1446. South Moline township, Illinois \*
1447. Springfield city, Illinois \*
1448. St. Charles city, Illinois \*
1449. St. Charles township, Illinois \*
1450. St. Clair County, Illinois \*
1451. St. Clair township, Illinois \*
1452. Stephenson County, Illinois \*
1453. Stickney township, Illinois \*
1454. Streamwood village, Illinois \*
1455. Tazewell County, Illinois \*
1456. Thornton township, Illinois \*
1457. Tinley Park village, Illinois \*
1458. Troy township, Illinois \*
1459. Urbana city, Illinois \*
1460. Vermilion County, Illinois \*
1461. Vernon township, Illinois \*
1462. Warren township, Illinois \*
1463. Waukegan city, Illinois \*
1464. Waukegan township, Illinois \*
1465. Wayne township, Illinois \*
1466. West Deerfield township, Illinois \*
1467. Wheatland township, Illinois \*
1468. Wheaton city, Illinois \*
1469. Wheeling township, Illinois \*
1470. Wheeling village, Illinois \*
1471. Whiteside County, Illinois \*
1472. Will County, Illinois \*
1473. Williamson County, Illinois \*
1474. Winfield township, Illinois \*
1475. Winnebago County, Illinois \*
1476. Wood River township, Illinois \*
1477. Woodford County, Illinois \*
1478. Woodridge village, Illinois \*
1479. Worth township, Illinois \*
1480. York township, Illinois \*
1481. Alsip village, Illinois
1482. Alton city, Illinois
1483. Alton township, Illinois
1484. Antioch township, Illinois
1485. Antioch village, Illinois
1486. Aux Sable township, Illinois
1487. Barrington township, Illinois
1488. Barrington village, Illinois
1489. Batavia city, Illinois
1490. Beach Park village, Illinois
1491. Bellwood village, Illinois
1492. Belvidere city, Illinois
1493. Belvidere township, Illinois
1494. Bensenville village, Illinois
1495. Benton township, Illinois
1496. Blackberry township, Illinois
1497. Bloomingdale village, Illinois
1498. Blue Island city, Illinois
1499. Bond County, Illinois
1500. Bourbonnais village, Illinois
1501. Bradley village, Illinois
1502. Bridgeview village, Illinois
1503. Brookfield village, Illinois
1504. Bruce township, Illinois
1505. Burbank city, Illinois
1506. Burr Ridge village, Illinois
1507. Cahokia village, Illinois
1508. Calumet township, Illinois
1509. Campton Hills village, Illinois
1510. Campton township, Illinois
1511. Canton city, Illinois
1512. Canton township, Illinois
1513. Carbondale city, Illinois
1514. Carbondale township, Illinois
1515. Carroll County, Illinois
1516. Cary village, Illinois
1517. Cass County, Illinois
1518. Centralia city, Illinois
1519. Centralia township, Illinois
1520. Centreville township, Illinois
1521. Champaign township, Illinois
1522. Channahon township, Illinois
1523. Channahon village, Illinois
1524. Charleston city, Illinois
1525. Charleston township, Illinois
1526. Chatham village, Illinois
1527. Cherry Valley township, Illinois
1528. Chicago Heights city, Illinois
1529. Chicago Ridge village, Illinois
1530. Clark County, Illinois
1531. Clay County, Illinois
1532. Collinsville city, Illinois
1533. Coloma township, Illinois
1534. Columbia city, Illinois
1535. Cortland township, Illinois
1536. Country Club Hills city, Illinois
1537. Crawford County, Illinois
1538. Crest Hill city, Illinois
1539. Crestwood village, Illinois
1540. Crete township, Illinois
1541. Cuba township, Illinois
1542. Cumberland County, Illinois
1543. Danville township, Illinois
1544. Darien city, Illinois
1545. De Witt County, Illinois
1546. Deerfield village, Illinois
1547. Dixon city, Illinois
1548. Dixon township, Illinois
1549. Dolton village, Illinois
1550. Dorr township, Illinois
1551. Douglas County, Illinois
1552. Douglas township, Illinois
1553. East Moline city, Illinois
1554. East Peoria city, Illinois
1555. East St. Louis city, Illinois
1556. East St. Louis township, Illinois
1557. Edgar County, Illinois
1558. Edwardsville city, Illinois
1559. Effingham city, Illinois
1560. Elmwood Park village, Illinois
1561. Evergreen Park village, Illinois
1562. Fairview Heights city, Illinois
1563. Fayette County, Illinois
1564. Flagg township, Illinois
1565. Fondulac township, Illinois
1566. Ford County, Illinois
1567. Forest Park village, Illinois
1568. Fox Lake village, Illinois
1569. Frankfort village, Illinois
1570. Franklin Park village, Illinois
1571. Freeport city, Illinois
1572. Freeport township, Illinois
1573. Geneva city, Illinois
1574. Geneva township, Illinois
1575. Glen Carbon village, Illinois
1576. Glen Ellyn village, Illinois
1577. Godfrey township, Illinois
1578. Godfrey village, Illinois
1579. Granite City city, Illinois
1580. Granite City township, Illinois
1581. Grant township, Illinois
1582. Grayslake village, Illinois
1583. Greene County, Illinois
1584. Greenwood township, Illinois
1585. Groveland township, Illinois
1586. Hampton township, Illinois
1587. Hancock County, Illinois
1588. Harrisburg township, Illinois
1589. Harvey city, Illinois
1590. Hazel Crest village, Illinois
1591. Herrin city, Illinois
1592. Hickory Hills city, Illinois
1593. Hickory Point township, Illinois
1594. Highland Park city, Illinois
1595. Hinsdale village, Illinois
1596. Homer Glen village, Illinois
1597. Homewood village, Illinois
1598. Huntley village, Illinois
1599. Iroquois County, Illinois
1600. Jacksonville city, Illinois
1601. Jarvis township, Illinois

|   |                                       |  |
|---|---------------------------------------|--|
| 1602. Jersey County, Illinois             | 1653. Minooka village, Illinois       | 1706. Round Lake Beach village, Illinois   |
| 1603. Jo Daviess County, Illinois         | 1654. Mokena village, Illinois        | 1707. Round Lake village, Illinois         |
| 1604. Johnson County, Illinois            | 1655. Moline township, Illinois       | 1708. Rutland township, Illinois           |
| 1605. Justice village, Illinois           | 1656. Monee township, Illinois        | 1709. Saline County, Illinois              |
| 1606. Kankakee city, Illinois             | 1657. Montgomery County, Illinois     | 1710. Sauk Village village, Illinois       |
| 1607. Kankakee township, Illinois         | 1658. Montgomery village, Illinois    | 1711. Schiller Park village, Illinois      |
| 1608. Kewanee city, Illinois              | 1659. Morris city, Illinois           | 1712. Shelby County, Illinois              |
| 1609. La Grange Park village, Illinois    | 1660. Morton Grove village, Illinois  | 1713. Shiloh Valley township, Illinois     |
| 1610. La Grange village, Illinois         | 1661. Morton township, Illinois       | 1714. Shiloh village, Illinois             |
| 1611. Lake Forest city, Illinois          | 1662. Morton village, Illinois        | 1715. Shorewood village, Illinois          |
| 1612. Lake in the Hills village, Illinois | 1663. Moultrie County, Illinois       | 1716. South Elgin village, Illinois        |
| 1613. Lake Zurich village, Illinois       | 1664. Mount Vernon city, Illinois     | 1717. South Holland village, Illinois      |
| 1614. Lansing village, Illinois           | 1665. Mount Vernon township, Illinois | 1718. South Rock Island township, Illinois |
| 1615. LaSalle township, Illinois          | 1666. Nameoki township, Illinois      | 1719. Sterling city, Illinois              |
| 1616. Lawrence County, Illinois           | 1667. New Lenox village, Illinois     | 1720. Sterling township, Illinois          |
| 1617. Lemont township, Illinois           | 1668. Newell township, Illinois       | 1721. Streator city, Illinois              |
| 1618. Lemont village, Illinois            | 1669. Niles village, Illinois         | 1722. Sugar Grove township, Illinois       |
| 1619. Libertyville village, Illinois      | 1670. Norridge village, Illinois      | 1723. Summit village, Illinois             |
| 1620. Limestone township, Illinois        | 1671. North Aurora village, Illinois  | 1724. Swansea village, Illinois            |
| 1621. Lincoln city, Illinois              | 1672. North Chicago city, Illinois    | 1725. Sycamore city, Illinois              |
| 1622. Lincolnwood village, Illinois       | 1673. Northlake city, Illinois        | 1726. Sycamore township, Illinois          |
| 1623. Lindenhurst village, Illinois       | 1674. Norwood Park township, Illinois | 1727. Taylorville city, Illinois           |
| 1624. Lisle village, Illinois             | 1675. O'Fallon city, Illinois         | 1728. Taylorville township, Illinois       |
| 1625. Little Rock township, Illinois      | 1676. O'Fallon township, Illinois     | 1729. Troy city, Illinois                  |
| 1626. Lockport city, Illinois             | 1677. Oak Forest city, Illinois       | 1730. Union County, Illinois               |
| 1627. Logan County, Illinois              | 1678. Ottawa city, Illinois           | 1731. Vernon Hills village, Illinois       |
| 1628. Long Creek township, Illinois       | 1679. Ottawa township, Illinois       | 1732. Villa Park village, Illinois         |
| 1629. Loves Park city, Illinois           | 1680. Palos Heights city, Illinois    | 1733. Wabash County, Illinois              |
| 1630. Lyons village, Illinois             | 1681. Palos Hills city, Illinois      | 1734. Warren County, Illinois              |
| 1631. Machesney Park village, Illinois    | 1682. Park Forest village, Illinois   | 1735. Warrenville city, Illinois           |
| 1632. Macomb city, Illinois               | 1683. Pekin township, Illinois        | 1736. Washington city, Illinois            |
| 1633. Macomb City township, Illinois      | 1684. Perry County, Illinois          | 1737. Washington County, Illinois          |
| 1634. Mahomet township, Illinois          | 1685. Peru township, Illinois         | 1738. Washington township, Illinois        |
| 1635. Manhattan township, Illinois        | 1686. Piatt County, Illinois          | 1739. Waterloo city, Illinois              |
| 1636. Manteno township, Illinois          | 1687. Pike County, Illinois           | 1740. Wauconda township, Illinois          |
| 1637. Marion city, Illinois               | 1688. Plano city, Illinois            | 1741. Wauconda village, Illinois           |
| 1638. Markham city, Illinois              | 1689. Pontiac city, Illinois          | 1742. Wayne County, Illinois               |
| 1639. Marshall County, Illinois           | 1690. Pontiac township, Illinois      | 1743. West Chicago city, Illinois          |
| 1640. Mason County, Illinois              | 1691. Prospect Heights city, Illinois | 1744. Westchester village, Illinois        |
| 1641. Massac County, Illinois             | 1692. Rantoul township, Illinois      | 1745. Western Springs village, Illinois    |
| 1642. Matteson village, Illinois          | 1693. Rantoul village, Illinois       | 1746. Westmont village, Illinois           |
| 1643. Mattoon city, Illinois              | 1694. Richland County, Illinois       | 1747. White County, Illinois               |
| 1644. Mattoon township, Illinois          | 1695. Richton Park village, Illinois  | 1748. Wilmette village, Illinois           |
| 1645. Maywood village, Illinois           | 1696. River Forest township, Illinois | 1749. Winnetka village, Illinois           |
| 1646. McDonough County, Illinois          | 1697. River Forest village, Illinois  | 1750. Wood Dale city, Illinois             |
| 1647. McHenry city, Illinois              | 1698. Riverdale village, Illinois     | 1751. Wood River city, Illinois            |
| 1648. Medina township, Illinois           | 1699. Riverside township, Illinois    | 1752. Woodside township, Illinois          |
| 1649. Melrose Park village, Illinois      | 1700. Rock Island township, Illinois  | 1753. Woodstock city, Illinois             |
| 1650. Menard County, Illinois             | 1701. Rockton township, Illinois      | 1754. Worth village, Illinois              |
| 1651. Mercer County, Illinois             | 1702. Rolling Meadows city, Illinois  | 1755. Yorkville city, Illinois             |
| 1652. Midlothian village, Illinois        | 1703. Roscoe township, Illinois       | 1756. Zion city, Illinois                  |
|   | 1704. Roscoe village, Illinois        |  |
|   | 1705. Roselle village, Illinois       |  |

|       |                                 |       |  |       |                                 |
|-------|---------------------------------|-------|--|-------|---------------------------------|
| 1757. | Zion township, Illinois         | 1810. | Hammond city, Indiana *                      | 1860. | Plainfield town, Indiana *      |
| 1758. | Aboite township, Indiana *      | 1811. | Hancock County, Indiana *                    | 1861. | Pleasant township, Indiana *    |
| 1759. | Adams County, Indiana *         | 1812. | Harrison County, Indiana *                   | 1862. | Portage city, Indiana *         |
| 1760. | Adams township, Indiana *       | 1813. | Harrison township, Indiana *                 | 1863. | Portage township, Indiana *     |
| 1761. | Allen County, Indiana *         | 1814. | Hendricks County, Indiana *                  | 1864. | Portage township, Indiana *     |
| 1762. | Anderson city, Indiana *        | 1815. | Henry County, Indiana *                      | 1865. | Porter County, Indiana *        |
| 1763. | Anderson township, Indiana *    | 1816. | Hobart township, Indiana *                   | 1866. | Putnam County, Indiana *        |
| 1764. | Bartholomew County, Indiana *   | 1817. | Howard County, Indiana *                     | 1867. | Richmond city, Indiana *        |
| 1765. | Bloomington city, Indiana *     | 1818. | Huntington County, Indiana *                 | 1868. | Ross township, Indiana *        |
| 1766. | Bloomington township, Indiana * | 1819. | Jackson County, Indiana *                    | 1869. | Shelby County, Indiana *        |
| 1767. | Boone County, Indiana *         | 1820. | Jasper County, Indiana *                     | 1870. | South Bend city, Indiana *      |
| 1768. | Calumet township, Indiana *     | 1821. | Jefferson County, Indiana *                  | 1871. | St. John township, Indiana *    |
| 1769. | Carmel city, Indiana *          | 1822. | Jeffersonville city, Indiana *               | 1872. | St. Joseph County, Indiana *    |
| 1770. | Cass County, Indiana *          | 1823. | Jeffersonville township, Indiana *           | 1873. | St. Joseph township, Indiana *  |
| 1771. | Center township, Indiana *      | 1824. | Johnson County, Indiana *                    | 1874. | Steuben County, Indiana *       |
| 1772. | Center township, Indiana *      | 1825. | Knight township, Indiana *                   | 1875. | Terre Haute city, Indiana *     |
| 1773. | Center township, Indiana *      | 1826. | Knox County, Indiana *                       | 1876. | Tippecanoe County, Indiana *    |
| 1774. | Center township, Indiana *      | 1827. | Kokomo city, Indiana *                       | 1877. | Valparaiso city, Indiana *      |
| 1775. | Center township, Indiana *      | 1828. | Kosciusko County, Indiana *                  | 1878. | Vanderburgh County, Indiana *   |
| 1776. | Center township, Indiana *      | 1829. | Lafayette city, Indiana *                    | 1879. | Vigo County, Indiana *          |
| 1777. | Clark County, Indiana *         | 1830. | LaGrange County, Indiana *                   | 1880. | Wabash County, Indiana *        |
| 1778. | Clay township, Indiana *        | 1831. | Lake County, Indiana *                       | 1881. | Wabash township, Indiana *      |
| 1779. | Clay township, Indiana *        | 1832. | LaPorte County, Indiana *                    | 1882. | Warren township, Indiana *      |
| 1780. | Clinton County, Indiana *       | 1833. | Lawrence city, Indiana *                     | 1883. | Warrick County, Indiana *       |
| 1781. | Columbus city, Indiana *        | 1834. | Lawrence County, Indiana *                   | 1884. | Washington township, Indiana *  |
| 1782. | Columbus township, Indiana *    | 1835. | Lawrence township, Indiana *                 | 1885. | Washington township, Indiana *  |
| 1783. | Concord township, Indiana *     | 1836. | Lincoln township, Indiana *                  | 1886. | Washington township, Indiana *  |
| 1784. | Crown Point city, Indiana *     | 1837. | Madison County, Indiana *                    | 1887. | Washington township, Indiana *  |
| 1785. | Daviess County, Indiana *       | 1838. | Marion County / Indianapolis city, Indiana * | 1888. | Wayne County, Indiana *         |
| 1786. | Dearborn County, Indiana *      | 1839. | Marshall County, Indiana *                   | 1889. | Wayne township, Indiana *       |
| 1787. | Decatur township, Indiana *     | 1840. | Merrillville town, Indiana *                 | 1890. | Wayne township, Indiana *       |
| 1788. | DeKalb County, Indiana *        | 1841. | Miami County, Indiana *                      | 1891. | Wayne township, Indiana *       |
| 1789. | Delaware County, Indiana *      | 1842. | Michigan City city, Indiana *                | 1892. | Wea township, Indiana *         |
| 1790. | Delaware township, Indiana *    | 1843. | Mishawaka city, Indiana *                    | 1893. | West Lafayette city, Indiana *  |
| 1791. | Dubois County, Indiana *        | 1844. | Monroe County, Indiana *                     | 1894. | Westfield city, Indiana *       |
| 1792. | Elkhart city, Indiana *         | 1845. | Montgomery County, Indiana *                 | 1895. | White River township, Indiana * |
| 1793. | Elkhart County, Indiana *       | 1846. | Morgan County, Indiana *                     | 1896. | Whitley County, Indiana *       |
| 1794. | Elkhart township, Indiana *     | 1847. | Muncie city, Indiana *                       | 1897. | Addison township, Indiana       |
| 1795. | Evansville city, Indiana *      | 1848. | New Albany city, Indiana *                   | 1898. | Auburn city, Indiana            |
| 1796. | Fairfield township, Indiana *   | 1849. | New Albany township, Indiana *               | 1899. | Avon town, Indiana              |
| 1797. | Fall Creek township, Indiana *  | 1850. | Noble County, Indiana *                      | 1900. | Bainbridge township, Indiana    |
| 1798. | Fishers city, Indiana *         | 1851. | Noblesville city, Indiana *                  | 1901. | Baugo township, Indiana         |
| 1799. | Floyd County, Indiana *         | 1852. | Noblesville township, Indiana *              | 1902. | Bedford city, Indiana           |
| 1800. | Fort Wayne city, Indiana *      | 1853. | North township, Indiana *                    | 1903. | Beech Grove city, Indiana       |
| 1801. | Franklin township, Indiana *    | 1854. | Ohio township, Indiana *                     | 1904. | Blackford County, Indiana       |
| 1802. | Gary city, Indiana *            | 1855. | Penn township, Indiana *                     | 1905. | Bluffton city, Indiana          |
| 1803. | Gibson County, Indiana *        | 1856. | Perry township, Indiana *                    | 1906. | Boon township, Indiana          |
| 1804. | Goshen city, Indiana *          | 1857. | Perry township, Indiana *                    | 1907. | Brown County, Indiana           |
| 1805. | Grant County, Indiana *         | 1858. | Perry township, Indiana *                    | 1908. | Brown township, Indiana         |
| 1806. | Greene County, Indiana *        | 1859. | Pike township, Indiana *                     |       |                                 |
| 1807. | Greenwood city, Indiana *       |       |  |       |                                 |
| 1808. | Guilford township, Indiana *    |       |  |       |                                 |
| 1809. | Hamilton County, Indiana *      |       |  |       |                                 |

|       |                                   |       |                                   |       |                               |
|-------|-----------------------------------|-------|-----------------------------------|-------|-------------------------------|
| 1909. | Brown township, Indiana           | 1962. | Jackson township, Indiana         | 2016. | Sugar Creek township, Indiana |
| 1910. | Brownsburg town, Indiana          | 1963. | Jackson township, Indiana         | 2017. | Sullivan County, Indiana      |
| 1911. | Carroll County, Indiana           | 1964. | Jasper city, Indiana              | 2018. | Switzerland County, Indiana   |
| 1912. | Cedar Creek township, Indiana     | 1965. | Jay County, Indiana               | 2019. | Tipton County, Indiana        |
| 1913. | Cedar Creek township, Indiana     | 1966. | Jefferson township, Indiana       | 2020. | Troy township, Indiana        |
| 1914. | Cedar Lake town, Indiana          | 1967. | Jennings County, Indiana          | 2021. | Union township, Indiana       |
| 1915. | Center township, Indiana          | 1968. | Keener township, Indiana          | 2022. | Union township, Indiana       |
| 1916. | Center township, Indiana          | 1969. | La Porte city, Indiana            | 2023. | Van Buren township, Indiana   |
| 1917. | Center township, Indiana          | 1970. | Lake Station city, Indiana        | 2024. | Vermillion County, Indiana    |
| 1918. | Center township, Indiana          | 1971. | Lawrenceburg township,<br>Indiana | 2025. | Vernon township, Indiana      |
| 1919. | Center township, Indiana          | 1972. | Lebanon city, Indiana             | 2026. | Vincennes city, Indiana       |
| 1920. | Center township, Indiana          | 1973. | Logansport city, Indiana          | 2027. | Vincennes township, Indiana   |
| 1921. | Center township, Indiana          | 1974. | Lost Creek township, Indiana      | 2028. | Warsaw city, Indiana          |
| 1922. | Centre township, Indiana          | 1975. | Madison city, Indiana             | 2029. | Washington city, Indiana      |
| 1923. | Charlestown township, Indiana     | 1976. | Madison township, Indiana         | 2030. | Washington County, Indiana    |
| 1924. | Chesterton town, Indiana          | 1977. | Marion city, Indiana              | 2031. | Washington township, Indiana  |
| 1925. | Clarksville town, Indiana         | 1978. | Martin County, Indiana            | 2032. | Washington township, Indiana  |
| 1926. | Clay County, Indiana              | 1979. | Martinsville city, Indiana        | 2033. | Washington township, Indiana  |
| 1927. | Cleveland township, Indiana       | 1980. | Michigan township, Indiana        | 2034. | Washington township, Indiana  |
| 1928. | Columbia township, Indiana        | 1981. | Mill township, Indiana            | 2035. | Wayne township, Indiana       |
| 1929. | Connersville city, Indiana        | 1982. | Munster town, Indiana             | 2036. | Wayne township, Indiana       |
| 1930. | Connersville township,<br>Indiana | 1983. | New Castle city, Indiana          | 2037. | Wells County, Indiana         |
| 1931. | Coolspring township, Indiana      | 1984. | New Haven city, Indiana           | 2038. | Westchester township, Indiana |
| 1932. | Crawford County, Indiana          | 1985. | Newton County, Indiana            | 2039. | White County, Indiana         |
| 1933. | Crawfordsville city, Indiana      | 1986. | Noble township, Indiana           | 2040. | Winfield township, Indiana    |
| 1934. | Danville town, Indiana            | 1987. | Orange County, Indiana            | 2041. | Yorktown town, Indiana        |
| 1935. | Decatur County, Indiana           | 1988. | Osolo township, Indiana           | 2042. | Zionsville town, Indiana      |
| 1936. | Dyer town, Indiana                | 1989. | Owen County, Indiana              | 2043. | Ames city, Iowa *             |
| 1937. | East Chicago city, Indiana        | 1990. | Parke County, Indiana             | 2044. | Ankeny city, Iowa *           |
| 1938. | Eel township, Indiana             | 1991. | Patoka township, Indiana          | 2045. | Bettendorf city, Iowa *       |
| 1939. | Fall Creek township, Indiana      | 1992. | Perry County, Indiana             | 2046. | Black Hawk County, Iowa *     |
| 1940. | Fayette County, Indiana           | 1993. | Perry township, Indiana           | 2047. | Cedar Falls city, Iowa *      |
| 1941. | Fountain County, Indiana          | 1994. | Peru city, Indiana                | 2048. | Cedar Rapids city, Iowa *     |
| 1942. | Frankfort city, Indiana           | 1995. | Peru township, Indiana            | 2049. | Cerro Gordo County, Iowa *    |
| 1943. | Franklin city, Indiana            | 1996. | Pigeon township, Indiana          | 2050. | Clinton County, Iowa *        |
| 1944. | Franklin County, Indiana          | 1997. | Pike County, Indiana              | 2051. | Council Bluffs city, Iowa *   |
| 1945. | Franklin township, Indiana        | 1998. | Pipe Creek township, Indiana      | 2052. | Dallas County, Iowa *         |
| 1946. | Fulton County, Indiana            | 1999. | Pleasant township, Indiana        | 2053. | Davenport city, Iowa *        |
| 1947. | Georgetown township, Indiana      | 2000. | Posey County, Indiana             | 2054. | Des Moines city, Iowa *       |
| 1948. | Greencastle city, Indiana         | 2001. | Pulaski County, Indiana           | 2055. | Des Moines County, Iowa *     |
| 1949. | Greencastle township, Indiana     | 2002. | Randolph County, Indiana          | 2056. | Dubuque city, Iowa *          |
| 1950. | Greenfield city, Indiana          | 2003. | Richland township, Indiana        | 2057. | Dubuque County, Iowa *        |
| 1951. | Greensburg city, Indiana          | 2004. | Ripley County, Indiana            | 2058. | Iowa City city, Iowa *        |
| 1952. | Griffith town, Indiana            | 2005. | Rush County, Indiana              | 2059. | Jasper County, Iowa *         |
| 1953. | Hanover township, Indiana         | 2006. | Schererville town, Indiana        | 2060. | Johnson County, Iowa *        |
| 1954. | Harris township, Indiana          | 2007. | Scott County, Indiana             | 2061. | Lee County, Iowa *            |
| 1955. | Harrison township, Indiana        | 2008. | Seymour city, Indiana             | 2062. | Linn County, Iowa *           |
| 1956. | Henry township, Indiana           | 2009. | Shawswick township, Indiana       | 2063. | Marion city, Iowa *           |
| 1957. | Highland town, Indiana            | 2010. | Shelbyville city, Indiana         | 2064. | Marion County, Iowa *         |
| 1958. | Hobart city, Indiana              | 2011. | Silver Creek township, Indiana    | 2065. | Marshall County, Iowa *       |
| 1959. | Honey Creek township,<br>Indiana  | 2012. | Speedway town, Indiana            | 2066. | Muscatine County, Iowa *      |
| 1960. | Huntington city, Indiana          | 2013. | Spencer County, Indiana           | 2067. | Polk County, Iowa *           |
| 1961. | Huntington township, Indiana      | 2014. | St. John town, Indiana            | 2068. | Pottawattamie County, Iowa *  |
|       |                                   | 2015. | Starke County, Indiana            | 2069. | Scott County, Iowa *          |
|       |                                   |       |                                   | 2070. | Sioux City city, Iowa *       |

|       |                              |       |                              |       |                              |
|-------|------------------------------|-------|------------------------------|-------|------------------------------|
| 2071. | Sioux County, Iowa *         | 2126. | Kossuth County, Iowa         | 2179. | Olathe city, Kansas *        |
| 2072. | Story County, Iowa *         | 2127. | Le Mars city, Iowa           | 2180. | Overland Park city, Kansas * |
| 2073. | Urbandale city, Iowa *       | 2128. | Louisa County, Iowa          | 2181. | Reno County, Kansas *        |
| 2074. | Wapello County, Iowa *       | 2129. | Lyon County, Iowa            | 2182. | Riley County, Kansas *       |
| 2075. | Warren County, Iowa *        | 2130. | Madison County, Iowa         | 2183. | Salina city, Kansas *        |
| 2076. | Waterloo city, Iowa *        | 2131. | Mahaska County, Iowa         | 2184. | Saline County, Kansas *      |
| 2077. | Webster County, Iowa *       | 2132. | Marshalltown city, Iowa      | 2185. | Sedgwick County, Kansas *    |
| 2078. | West Des Moines city, Iowa * | 2133. | Mason City city, Iowa        | 2186. | Shawnee city, Kansas *       |
| 2079. | Woodbury County, Iowa *      | 2134. | Mills County, Iowa           | 2187. | Shawnee County, Kansas *     |
| 2080. | Allamakee County, Iowa       | 2135. | Mitchell County, Iowa        | 2188. | Topeka city, Kansas *        |
| 2081. | Altoona city, Iowa           | 2136. | Muscatine city, Iowa         | 2189. | Wichita city, Kansas *       |
| 2082. | Appanoose County, Iowa       | 2137. | Newton city, Iowa            | 2190. | Allen County, Kansas         |
| 2083. | Benton County, Iowa          | 2138. | North Liberty city, Iowa     | 2191. | Andover city, Kansas         |
| 2084. | Boone city, Iowa             | 2139. | Norwalk city, Iowa           | 2192. | Arkansas City city, Kansas   |
| 2085. | Boone County, Iowa           | 2140. | O'Brien County, Iowa         | 2193. | Atchison city, Kansas        |
| 2086. | Bremer County, Iowa          | 2141. | Oskaloosa city, Iowa         | 2194. | Atchison County, Kansas      |
| 2087. | Buchanan County, Iowa        | 2142. | Ottumwa city, Iowa           | 2195. | Barton County, Kansas        |
| 2088. | Buena Vista County, Iowa     | 2143. | Page County, Iowa            | 2196. | Bourbon County, Kansas       |
| 2089. | Burlington city, Iowa        | 2144. | Pella city, Iowa             | 2197. | Bruno township, Kansas       |
| 2090. | Butler County, Iowa          | 2145. | Pleasant Hill city, Iowa     | 2198. | Cherokee County, Kansas      |
| 2091. | Carroll County, Iowa         | 2146. | Plymouth County, Iowa        | 2199. | Derby city, Kansas           |
| 2092. | Cass County, Iowa            | 2147. | Poweshiek County, Iowa       | 2200. | Dickinson County, Kansas     |
| 2093. | Cedar County, Iowa           | 2148. | Shelby County, Iowa          | 2201. | Dodge City city, Kansas      |
| 2094. | Cherokee County, Iowa        | 2149. | Spencer city, Iowa           | 2202. | El Dorado city, Kansas       |
| 2095. | Chickasaw County, Iowa       | 2150. | Storm Lake city, Iowa        | 2203. | Ellis County, Kansas         |
| 2096. | Clay County, Iowa            | 2151. | Tama County, Iowa            | 2204. | Emporia city, Kansas         |
| 2097. | Clayton County, Iowa         | 2152. | Union County, Iowa           | 2205. | Fairmount township, Kansas   |
| 2098. | Clinton city, Iowa           | 2153. | Washington County, Iowa      | 2206. | Franklin County, Kansas      |
| 2099. | Clive city, Iowa             | 2154. | Waukee city, Iowa            | 2207. | Garden City city, Kansas     |
| 2100. | Coralville city, Iowa        | 2155. | Waverly city, Iowa           | 2208. | Gardner city, Kansas         |
| 2101. | Crawford County, Iowa        | 2156. | Winnebago County, Iowa       | 2209. | Great Bend city, Kansas      |
| 2102. | Delaware County, Iowa        | 2157. | Winneshiak County, Iowa      | 2210. | Hays city, Kansas            |
| 2103. | Dickinson County, Iowa       | 2158. | Wright County, Iowa          | 2211. | Haysville city, Kansas       |
| 2104. | Fairfield city, Iowa         | 2159. | Butler County, Kansas *      | 2212. | Jackson County, Kansas       |
| 2105. | Fayette County, Iowa         | 2160. | Cowley County, Kansas *      | 2213. | Jefferson County, Kansas     |
| 2106. | Floyd County, Iowa           | 2161. | Crawford County, Kansas *    | 2214. | Junction City city, Kansas   |
| 2107. | Fort Dodge city, Iowa        | 2162. | Douglas County, Kansas *     | 2215. | Labette County, Kansas       |
| 2108. | Fort Madison city, Iowa      | 2163. | Finney County, Kansas *      | 2216. | Lansing city, Kansas         |
| 2109. | Franklin County, Iowa        | 2164. | Ford County, Kansas *        | 2217. | Liberal city, Kansas         |
| 2110. | Grimes city, Iowa            | 2165. | Geary County, Kansas *       | 2218. | Madison township, Kansas     |
| 2111. | Grundy County, Iowa          | 2166. | Harvey County, Kansas *      | 2219. | Marion County, Kansas        |
| 2112. | Guthrie County, Iowa         | 2167. | Hutchinson city, Kansas *    | 2220. | McPherson city, Kansas       |
| 2113. | Hamilton County, Iowa        | 2168. | Johnson County, Kansas *     | 2221. | McPherson County, Kansas     |
| 2114. | Hancock County, Iowa         | 2169. | Kansas City city, Kansas *   | 2222. | Merriam city, Kansas         |
| 2115. | Hardin County, Iowa          | 2170. | Lawrence city, Kansas *      | 2223. | Nemaha County, Kansas        |
| 2116. | Harrison County, Iowa        | 2171. | Leavenworth city, Kansas *   | 2224. | Neosho County, Kansas        |
| 2117. | Henry County, Iowa           | 2172. | Leavenworth County, Kansas * | 2225. | Newton city, Kansas          |
| 2118. | Indianola city, Iowa         |       |                              | 2226. | Osage County, Kansas         |
| 2119. | Iowa County, Iowa            | 2173. | Leawood city, Kansas *       | 2227. | Ottawa city, Kansas          |
| 2120. | Jackson County, Iowa         | 2174. | Lenexa city, Kansas *        | 2228. | Pittsburg city, Kansas       |
| 2121. | Jefferson County, Iowa       | 2175. | Lyon County, Kansas *        | 2229. | Pottawatomie County, Kansas  |
| 2122. | Johnston city, Iowa          | 2176. | Manhattan city, Kansas *     | 2230. | Prairie Village city, Kansas |
| 2123. | Jones County, Iowa           | 2177. | Miami County, Kansas *       | 2231. | Riverside township, Kansas   |
| 2124. | Keokuk city, Iowa            | 2178. | Montgomery County, Kansas *  | 2232. | Rockford township, Kansas    |
| 2125. | Keokuk County, Iowa          |       |                              | 2233. | Seward County, Kansas        |

|  |                                     |  |
|--|-------------------------------------|--|
| 2234. Soldier township, Kansas                                 | 2281. Adair County, Kentucky        | 2335. McCreary County, Kentucky            |
| 2235. Sumner County, Kansas                                    | 2282. Allen County, Kentucky        | 2336. Meade County, Kentucky               |
| 2236. Winfield city, Kansas                                    | 2283. Anderson County, Kentucky     | 2337. Mercer County, Kentucky              |
| 2237. Barren County, Kentucky *                                | 2284. Ashland city, Kentucky        | 2338. Metcalfe County, Kentucky            |
| 2238. Boone County, Kentucky *                                 | 2285. Bardstown city, Kentucky      | 2339. Monroe County, Kentucky              |
| 2239. Bowling Green city, Kentucky *                           | 2286. Bath County, Kentucky         | 2340. Montgomery County, Kentucky          |
| 2240. Boyd County, Kentucky *                                  | 2287. Bell County, Kentucky         | 2341. Morgan County, Kentucky              |
| 2241. Boyle County, Kentucky *                                 | 2288. Berea city, Kentucky          | 2342. Mount Washington city, Kentucky      |
| 2242. Bullitt County, Kentucky *                               | 2289. Bourbon County, Kentucky      | 2343. Murray city, Kentucky                |
| 2243. Calloway County, Kentucky *                              | 2290. Breathitt County, Kentucky    | 2344. Newport city, Kentucky               |
| 2244. Campbell County, Kentucky *                              | 2291. Breckinridge County, Kentucky | 2345. Ohio County, Kentucky                |
| 2245. Christian County, Kentucky *                             | 2292. Butler County, Kentucky       | 2346. Owen County, Kentucky                |
| 2246. Clark County, Kentucky *                                 | 2293. Caldwell County, Kentucky     | 2347. Paducah city, Kentucky               |
| 2247. Covington city, Kentucky *                               | 2294. Campbellsville city, Kentucky | 2348. Pendleton County, Kentucky           |
| 2248. Daviess County, Kentucky *                               | 2295. Carroll County, Kentucky      | 2349. Perry County, Kentucky               |
| 2249. Elizabethtown city, Kentucky *                           | 2296. Carter County, Kentucky       | 2350. Powell County, Kentucky              |
| 2250. Florence city, Kentucky *                                | 2297. Casey County, Kentucky        | 2351. Radcliff city, Kentucky              |
| 2251. Floyd County, Kentucky *                                 | 2298. Clay County, Kentucky         | 2352. Rockcastle County, Kentucky          |
| 2252. Franklin County, Kentucky *                              | 2299. Clinton County, Kentucky      | 2353. Rowan County, Kentucky               |
| 2253. Georgetown city, Kentucky *                              | 2300. Danville city, Kentucky       | 2354. Russell County, Kentucky             |
| 2254. Graves County, Kentucky *                                | 2301. Edmonson County, Kentucky     | 2355. Shelbyville city, Kentucky           |
| 2255. Greenup County, Kentucky *                               | 2302. Erlanger city, Kentucky       | 2356. Shepherdsville city, Kentucky        |
| 2256. Hardin County, Kentucky *                                | 2303. Estill County, Kentucky       | 2357. Shively city, Kentucky               |
| 2257. Henderson County, Kentucky *                             | 2304. Fleming County, Kentucky      | 2358. Simpson County, Kentucky             |
| 2258. Hopkins County, Kentucky *                               | 2305. Fort Thomas city, Kentucky    | 2359. Somerset city, Kentucky              |
| 2259. Hopkinsville city, Kentucky *                            | 2306. Frankfort city, Kentucky      | 2360. Spencer County, Kentucky             |
| 2260. Jessamine County, Kentucky *                             | 2307. Garrard County, Kentucky      | 2361. St. Matthews city, Kentucky          |
| 2261. Kenton County, Kentucky *                                | 2308. Glasgow city, Kentucky        | 2362. Taylor County, Kentucky              |
| 2262. Knox County, Kentucky *                                  | 2309. Grant County, Kentucky        | 2363. Todd County, Kentucky                |
| 2263. Laurel County, Kentucky *                                | 2310. Grayson County, Kentucky      | 2364. Trigg County, Kentucky               |
| 2264. Lexington-Fayette urban county, Kentucky *               | 2311. Green County, Kentucky        | 2365. Union County, Kentucky               |
| 2265. Louisville/Jefferson County metro government, Kentucky * | 2312. Harlan County, Kentucky       | 2366. Washington County, Kentucky          |
| 2266. Madison County, Kentucky *                               | 2313. Harrison County, Kentucky     | 2367. Wayne County, Kentucky               |
| 2267. Marshall County, Kentucky *                              | 2314. Hart County, Kentucky         | 2368. Webster County, Kentucky             |
| 2268. McCracken County, Kentucky *                             | 2315. Henderson city, Kentucky      | 2369. Winchester city, Kentucky            |
| 2269. Muhlenberg County, Kentucky *                            | 2316. Henry County, Kentucky        | 2370. Woodford County, Kentucky            |
| 2270. Nelson County, Kentucky *                                | 2317. Independence city, Kentucky   | 2371. Acadia Parish, Louisiana *           |
| 2271. Nicholasville city, Kentucky *                           | 2318. Jackson County, Kentucky      | 2372. Alexandria city, Louisiana *         |
| 2272. Oldham County, Kentucky *                                | 2319. Jeffersontown city, Kentucky  | 2373. Ascension Parish, Louisiana *        |
| 2273. Owensboro city, Kentucky *                               | 2320. Johnson County, Kentucky      | 2374. Avoyelles Parish, Louisiana *        |
| 2274. Pike County, Kentucky *                                  | 2321. Knott County, Kentucky        | 2375. Baton Rouge city, Louisiana *        |
| 2275. Pulaski County, Kentucky *                               | 2322. Larue County, Kentucky        | 2376. Beauregard Parish, Louisiana *       |
| 2276. Richmond city, Kentucky *                                | 2323. Lawrence County, Kentucky     | 2377. Bossier City city, Louisiana *       |
| 2277. Scott County, Kentucky *                                 | 2324. Lawrenceburg city, Kentucky   | 2378. Bossier Parish, Louisiana *          |
| 2278. Shelby County, Kentucky *                                | 2325. Letcher County, Kentucky      | 2379. Caddo Parish, Louisiana *            |
| 2279. Warren County, Kentucky *                                | 2326. Lewis County, Kentucky        | 2380. Calcasieu Parish, Louisiana *        |
| 2280. Whitley County, Kentucky *                               | 2327. Lincoln County, Kentucky      | 2381. East Baton Rouge Parish, Louisiana * |
|  | 2328. Logan County, Kentucky        | 2382. Evangeline Parish, Louisiana *       |
|  | 2329. Lyndon city, Kentucky         | 2383. Iberia Parish, Louisiana *           |
|  | 2330. Madisonville city, Kentucky   | 2384. Iberville Parish, Louisiana *        |
|  | 2331. Magoffin County, Kentucky     |  |
|  | 2332. Marion County, Kentucky       |  |
|  | 2333. Martin County, Kentucky       |  |
|  | 2334. Mason County, Kentucky        |  |

|  |  |  |
|--|--|--|
| 2385. Jefferson Davis Parish, Louisiana *            | 2430. Gonzales city, Louisiana           | 2481. Auburn city, Maine                 |
| 2386. Jefferson Parish, Louisiana *                  | 2431. Grant Parish, Louisiana            | 2482. Augusta city, Maine                |
| 2387. Kenner city, Louisiana *                       | 2432. Gretna city, Louisiana             | 2483. Biddeford city, Maine              |
| 2388. Lafayette city, Louisiana *                    | 2433. Hammond city, Louisiana            | 2484. Brunswick town, Maine              |
| 2389. Lafayette Parish, Louisiana *                  | 2434. Jackson Parish, Louisiana          | 2485. Falmouth town, Maine               |
| 2390. Lafourche Parish, Louisiana *                  | 2435. LaSalle Parish, Louisiana          | 2486. Gorham town, Maine                 |
| 2391. Lake Charles city, Louisiana *                 | 2436. Madison Parish, Louisiana          | 2487. Kennebunk town, Maine              |
| 2392. Lincoln Parish, Louisiana *                    | 2437. Mandeville city, Louisiana         | 2488. Orono town, Maine                  |
| 2393. Livingston Parish, Louisiana *                 | 2438. Minden city, Louisiana             | 2489. Piscataquis County, Maine          |
| 2394. Monroe city, Louisiana *                       | 2439. Morehouse Parish, Louisiana        | 2490. Saco city, Maine                   |
| 2395. Natchitoches Parish, Louisiana *               | 2440. Morgan City city, Louisiana        | 2491. Sanford city, Maine                |
| 2396. New Orleans city / Orleans Parish, Louisiana * | 2441. Natchitoches city, Louisiana       | 2492. Scarborough town, Maine            |
| 2397. Ouachita Parish, Louisiana *                   | 2442. New Iberia city, Louisiana         | 2493. South Portland city, Maine         |
| 2398. Rapides Parish, Louisiana *                    | 2443. Opelousas city, Louisiana          | 2494. Standish town, Maine               |
| 2399. Shreveport city, Louisiana *                   | 2444. Pineville city, Louisiana          | 2495. Waterville city, Maine             |
| 2400. St. Bernard Parish, Louisiana *                | 2445. Plaquemines Parish, Louisiana      | 2496. Wells town, Maine                  |
| 2401. St. Charles Parish, Louisiana *                | 2446. Pointe Coupee Parish, Louisiana    | 2497. Westbrook city, Maine              |
| 2402. St. John the Baptist Parish, Louisiana *       | 2447. Richland Parish, Louisiana         | 2498. Windham town, Maine                |
| 2403. St. Landry Parish, Louisiana *                 | 2448. Ruston city, Louisiana             | 2499. York town, Maine                   |
| 2404. St. Martin Parish, Louisiana *                 | 2449. Sabine Parish, Louisiana           | 2500. Allegany County, Maryland *        |
| 2405. St. Mary Parish, Louisiana *                   | 2450. Slidell city, Louisiana            | 2501. Annapolis city, Maryland *         |
| 2406. St. Tammany Parish, Louisiana *                | 2451. St. Helena Parish, Louisiana       | 2502. Anne Arundel County, Maryland *    |
| 2407. Tangipahoa Parish, Louisiana *                 | 2452. St. James Parish, Louisiana        | 2503. Baltimore city, Maryland *         |
| 2408. Terrebonne Parish, Louisiana *                 | 2453. Sulphur city, Louisiana            | 2504. Baltimore County, Maryland *       |
| 2409. Vermilion Parish, Louisiana *                  | 2454. Thibodaux city, Louisiana          | 2505. Bowie city, Maryland *             |
| 2410. Vernon Parish, Louisiana *                     | 2455. Union Parish, Louisiana            | 2506. Calvert County, Maryland *         |
| 2411. Washington Parish, Louisiana *                 | 2456. West Baton Rouge Parish, Louisiana | 2507. Caroline County, Maryland *        |
| 2412. Webster Parish, Louisiana *                    | 2457. West Carroll Parish, Louisiana     | 2508. Carroll County, Maryland *         |
| 2413. Abbeville city, Louisiana                      | 2458. West Feliciana Parish, Louisiana   | 2509. Cecil County, Maryland *           |
| 2414. Allen Parish, Louisiana                        | 2459. West Monroe city, Louisiana        | 2510. Charles County, Maryland *         |
| 2415. Assumption Parish, Louisiana                   | 2460. Winn Parish, Louisiana             | 2511. College Park city, Maryland *      |
| 2416. Baker city, Louisiana                          | 2461. Youngsville city, Louisiana        | 2512. Dorchester County, Maryland *      |
| 2417. Bastrop city, Louisiana                        | 2462. Zachary city, Louisiana            | 2513. Frederick city, Maryland *         |
| 2418. Bienville Parish, Louisiana                    | 2463. Androscoggin County, Maine *       | 2514. Frederick County, Maryland *       |
| 2419. Bogalusa city, Louisiana                       | 2464. Aroostook County, Maine *          | 2515. Gaithersburg city, Maryland *      |
| 2420. Broussard city, Louisiana                      | 2465. Bangor city, Maine *               | 2516. Hagerstown city, Maryland *        |
| 2421. Central city, Louisiana                        | 2466. Cumberland County, Maine *         | 2517. Harford County, Maryland *         |
| 2422. Claiborne Parish, Louisiana                    | 2467. Franklin County, Maine *           | 2518. Howard County, Maryland *          |
| 2423. Concordia Parish, Louisiana                    | 2468. Hancock County, Maine *            | 2519. Montgomery County, Maryland *      |
| 2424. Covington city, Louisiana                      | 2469. Kennebec County, Maine *           | 2520. Prince George's County, Maryland * |
| 2425. Crowley city, Louisiana                        | 2470. Knox County, Maine *               | 2521. Queen Anne's County, Maryland *    |
| 2426. De Soto Parish, Louisiana                      | 2471. Lewiston city, Maine *             | 2522. Rockville city, Maryland *         |
| 2427. DeRidder city, Louisiana                       | 2472. Lincoln County, Maine *            | 2523. Salisbury city, Maryland *         |
| 2428. East Feliciana Parish, Louisiana               | 2473. Oxford County, Maine *             | 2524. St. Mary's County, Maryland *      |
| 2429. Franklin Parish, Louisiana                     | 2474. Penobscot County, Maine *          | 2525. Talbot County, Maryland *          |
|  | 2475. Portland city, Maine *             | 2526. Washington County, Maryland *      |
|  | 2476. Sagadahoc County, Maine *          | 2527. Wicomico County, Maryland *        |
|  | 2477. Somerset County, Maine *           | 2528. Worcester County, Maryland *       |
|  | 2478. Waldo County, Maine *              |  |
|  | 2479. Washington County, Maine *         |  |
|  | 2480. York County, Maine *               |  |

|   |   |  |
|---|---|--|
| 2529. Aberdeen city, Maryland               | 2567. Fitchburg city, Massachusetts *     | 2601. Waltham city, Massachusetts *        |
| 2530. Bel Air town, Maryland                |   | 2602. Watertown Town city, Massachusetts * |
| 2531. Cambridge city, Maryland              | 2568. Framingham city, Massachusetts *    | 2603. Westfield city, Massachusetts *      |
| 2532. Cumberland city, Maryland             | 2569. Franklin Town city, Massachusetts * | 2604. Weymouth Town city, Massachusetts *  |
| 2533. Easton town, Maryland                 | 2570. Gloucester city, Massachusetts *    | 2605. Woburn city, Massachusetts *         |
| 2534. Elkton town, Maryland                 | 2571. Haverhill city, Massachusetts *     | 2606. Worcester city, Massachusetts *      |
| 2535. Garrett County, Maryland              | 2572. Holyoke city, Massachusetts *       | 2607. Abington town, Massachusetts         |
| 2536. Greenbelt city, Maryland              | 2573. Lawrence city, Massachusetts *      | 2608. Acton town, Massachusetts            |
| 2537. Havre de Grace city, Maryland         | 2574. Leominster city, Massachusetts *    | 2609. Acushnet town, Massachusetts         |
| 2538. Hyattsville city, Maryland            | 2575. Lexington town, Massachusetts *     | 2610. Agawam Town city, Massachusetts      |
| 2539. Kent County, Maryland                 | 2576. Lowell city, Massachusetts *        | 2611. Amesbury Town city, Massachusetts    |
| 2540. Laurel city, Maryland                 | 2577. Lynn city, Massachusetts *          | 2612. Ashland town, Massachusetts          |
| 2541. New Carrollton city, Maryland         | 2578. Malden city, Massachusetts *        | 2613. Athol town, Massachusetts            |
| 2542. Somerset County, Maryland             | 2579. Marlborough city, Massachusetts *   | 2614. Auburn town, Massachusetts           |
| 2543. Takoma Park city, Maryland            | 2580. Medford city, Massachusetts *       | 2615. Bedford town, Massachusetts          |
| 2544. Westminster city, Maryland            | 2581. Methuen Town city, Massachusetts *  | 2616. Belchertown town, Massachusetts      |
| 2545. Amherst town, Massachusetts *         | 2582. Natick town, Massachusetts *        | 2617. Bellingham town, Massachusetts       |
| 2546. Andover town, Massachusetts *         | 2583. Needham town, Massachusetts *       | 2618. Belmont town, Massachusetts          |
| 2547. Arlington town, Massachusetts *       | 2584. New Bedford city, Massachusetts *   | 2619. Bourne town, Massachusetts           |
| 2548. Attleboro city, Massachusetts *       | 2585. Newton city, Massachusetts *        | 2620. Bridgewater Town city, Massachusetts |
| 2549. Barnstable County, Massachusetts *    | 2586. Norfolk County, Massachusetts *     | 2621. Burlington town, Massachusetts       |
| 2550. Barnstable Town city, Massachusetts * | 2587. North Andover town, Massachusetts * | 2622. Canton town, Massachusetts           |
| 2551. Beverly city, Massachusetts *         | 2588. Peabody city, Massachusetts *       | 2623. Carver town, Massachusetts           |
| 2552. Billerica town, Massachusetts *       | 2589. Pittsfield city, Massachusetts *    | 2624. Charlton town, Massachusetts         |
| 2553. Boston city, Massachusetts *          | 2590. Plymouth County, Massachusetts *    | 2625. Clinton town, Massachusetts          |
| 2554. Braintree Town city, Massachusetts *  | 2591. Plymouth town, Massachusetts *      | 2626. Concord town, Massachusetts          |
| 2555. Bristol County, Massachusetts *       | 2592. Quincy city, Massachusetts *        | 2627. Danvers town, Massachusetts          |
| 2556. Brockton city, Massachusetts *        | 2593. Randolph Town city, Massachusetts * | 2628. Dedham town, Massachusetts           |
| 2557. Brookline town, Massachusetts *       | 2594. Revere city, Massachusetts *        | 2629. Dennis town, Massachusetts           |
| 2558. Cambridge city, Massachusetts *       | 2595. Salem city, Massachusetts *         | 2630. Dudley town, Massachusetts           |
| 2559. Chelmsford town, Massachusetts *      | 2596. Shrewsbury town, Massachusetts *    | 2631. Dukes County, Massachusetts          |
| 2560. Chelsea city, Massachusetts *         | 2597. Somerville city, Massachusetts *    | 2632. Duxbury town, Massachusetts          |
| 2561. Chicopee city, Massachusetts *        | 2598. Springfield city, Massachusetts *   | 2633. East Bridgewater town, Massachusetts |
| 2562. Dartmouth town, Massachusetts *       | 2599. Taunton city, Massachusetts *       | 2634. East Longmeadow town, Massachusetts  |
| 2563. Dracut town, Massachusetts *          | 2600. Tewksbury town, Massachusetts *     | 2635. Easthampton Town city, Massachusetts |
| 2564. Everett city, Massachusetts *         |   | 2636. Easton town, Massachusetts           |
| 2565. Fall River city, Massachusetts *      |   | 2637. Fairhaven town, Massachusetts        |
| 2566. Falmouth town, Massachusetts *        |   | 2638. Foxborough town, Massachusetts       |
|   |   | 2639. Gardner city, Massachusetts          |
|   |   | 2640. Grafton town, Massachusetts          |



|   |  |  |
|---|--|--|
| 2641. Greenfield Town city,<br>Massachusetts    | 2681. Northampton city,<br>Massachusetts           | 2720. Westford town, Massachusetts               |
| 2642. Groton town, Massachusetts                | 2682. Northborough town,<br>Massachusetts          | 2721. Weston town, Massachusetts                 |
| 2643. Hanover town, Massachusetts               | 2683. Northbridge town,<br>Massachusetts           | 2722. Westport town, Massachusetts               |
| 2644. Hanson town, Massachusetts                | 2684. Norton town, Massachusetts                   | 2723. Westwood town,<br>Massachusetts            |
| 2645. Harwich town, Massachusetts               | 2685. Norwell town, Massachusetts                  | 2724. Whitman town, Massachusetts                |
| 2646. Hingham town, Massachusetts               | 2686. Norwood town, Massachusetts                  | 2725. Wilbraham town,<br>Massachusetts           |
| 2647. Holbrook town, Massachusetts              | 2687. Oxford town, Massachusetts                   | 2726. Wilmington town,<br>Massachusetts          |
| 2648. Holden town, Massachusetts                | 2688. Palmer Town city,<br>Massachusetts           | 2727. Winchendon town,<br>Massachusetts          |
| 2649. Holliston town, Massachusetts             | 2689. Pembroke town,<br>Massachusetts              | 2728. Winchester town,<br>Massachusetts          |
| 2650. Hopkinton town,<br>Massachusetts          | 2690. Pepperell town, Massachusetts                | 2729. Winthrop Town city,<br>Massachusetts       |
| 2651. Hudson town, Massachusetts                | 2691. Raynham town, Massachusetts                  | 2730. Wrentham town,<br>Massachusetts            |
| 2652. Hull town, Massachusetts                  | 2692. Reading town, Massachusetts                  | 2731. Yarmouth town,<br>Massachusetts            |
| 2653. Ipswich town, Massachusetts               | 2693. Rehoboth town, Massachusetts                 | 2732. Allegan County, Michigan *                 |
| 2654. Kingston town, Massachusetts              | 2694. Rockland town, Massachusetts                 | 2733. Ann Arbor city, Michigan *                 |
| 2655. Lakeville town, Massachusetts             | 2695. Sandwich town, Massachusetts                 | 2734. Barry County, Michigan *                   |
| 2656. Leicester town, Massachusetts             | 2696. Saugus town, Massachusetts                   | 2735. Battle Creek city, Michigan *              |
| 2657. Littleton town, Massachusetts             | 2697. Scituate town, Massachusetts                 | 2736. Bay City city, Michigan *                  |
| 2658. Longmeadow town,<br>Massachusetts         | 2698. Seekonk town, Massachusetts                  | 2737. Bay County, Michigan *                     |
| 2659. Ludlow town, Massachusetts                | 2699. Sharon town, Massachusetts                   | 2738. Bedford township, Michigan *               |
| 2660. Lunenburg town,<br>Massachusetts          | 2700. Somerset town, Massachusetts                 | 2739. Berrien County, Michigan *                 |
| 2661. Lynnfield town, Massachusetts             | 2701. South Hadley town,<br>Massachusetts          | 2740. Bloomfield charter township,<br>Michigan * |
| 2662. Mansfield town,<br>Massachusetts          | 2702. Southborough town,<br>Massachusetts          | 2741. Branch County, Michigan *                  |
| 2663. Marblehead town,<br>Massachusetts         | 2703. Southbridge Town city,<br>Massachusetts      | 2742. Brownstown charter township,<br>Michigan * |
| 2664. Marshfield town,<br>Massachusetts         | 2704. Spencer town, Massachusetts                  | 2743. Calhoun County, Michigan *                 |
| 2665. Mashpee town, Massachusetts               | 2705. Stoneham town,<br>Massachusetts              | 2744. Canton charter township,<br>Michigan *     |
| 2666. Maynard town, Massachusetts               | 2706. Stoughton town,<br>Massachusetts             | 2745. Cass County, Michigan *                    |
| 2667. Medfield town, Massachusetts              | 2707. Sudbury town, Massachusetts                  | 2746. Chesterfield township,<br>Michigan *       |
| 2668. Medway town, Massachusetts                | 2708. Swampscott town,<br>Massachusetts            | 2747. Chippewa County, Michigan *                |
| 2669. Melrose city, Massachusetts               | 2709. Swansea town, Massachusetts                  | 2748. Clare County, Michigan *                   |
| 2670. Middleborough town,<br>Massachusetts      | 2710. Tyngsborough town,<br>Massachusetts          | 2749. Clinton charter township,<br>Michigan *    |
| 2671. Middleton town,<br>Massachusetts          | 2711. Uxbridge town, Massachusetts                 | 2750. Clinton County, Michigan *                 |
| 2672. Milford town, Massachusetts               | 2712. Wakefield town,<br>Massachusetts             | 2751. Commerce charter township,<br>Michigan *   |
| 2673. Millbury town, Massachusetts              | 2713. Walpole town, Massachusetts                  | 2752. Dearborn city, Michigan *                  |
| 2674. Milton town, Massachusetts                | 2714. Wareham town, Massachusetts                  | 2753. Dearborn Heights city,<br>Michigan *       |
| 2675. Nantucket town,<br>Massachusetts          | 2715. Wayland town, Massachusetts                  | 2754. Delta charter township,<br>Michigan *      |
| 2676. Newburyport city,<br>Massachusetts        | 2716. Webster town, Massachusetts                  | 2755. Delta County, Michigan *                   |
| 2677. Norfolk town, Massachusetts               | 2717. Wellesley town,<br>Massachusetts             | 2756. Detroit city, Michigan *                   |
| 2678. North Adams city,<br>Massachusetts        | 2718. West Springfield Town city,<br>Massachusetts | 2757. East Lansing city, Michigan *              |
| 2679. North Attleborough town,<br>Massachusetts | 2719. Westborough town,<br>Massachusetts           | 2758. Eastpointe city, Michigan *                |
| 2680. North Reading town,<br>Massachusetts      |  |  |

|  |   |   |
|--|---|---|
| 2759. Eaton County, Michigan *                     | 2802. Newaygo County, Michigan *                      | 2841. Adrian city, Michigan                   |
| 2760. Emmet County, Michigan *                     | 2803. Novi city, Michigan *                           | 2842. Alcona County, Michigan                 |
| 2761. Farmington Hills city,<br>Michigan *         | 2804. Oakland County, Michigan *                      | 2843. Algoma township, Michigan               |
| 2762. Flint charter township,<br>Michigan *        | 2805. Orion charter township,<br>Michigan *           | 2844. Allen Park city, Michigan               |
| 2763. Flint city, Michigan *                       | 2806. Ottawa County, Michigan *                       | 2845. Allendale charter township,<br>Michigan |
| 2764. Genesee County, Michigan *                   | 2807. Pittsfield charter township,<br>Michigan *      | 2846. Alpena County, Michigan                 |
| 2765. Georgetown charter township,<br>Michigan *   | 2808. Plainfield charter township,<br>Michigan *      | 2847. Alpine township, Michigan               |
| 2766. Grand Blanc charter township,<br>Michigan *  | 2809. Pontiac city, Michigan *                        | 2848. Antrim County, Michigan                 |
| 2767. Grand Rapids city, Michigan *                | 2810. Portage city, Michigan *                        | 2849. Antwerp township, Michigan              |
| 2768. Grand Traverse County,<br>Michigan *         | 2811. Redford charter township,<br>Michigan *         | 2850. Arenac County, Michigan                 |
| 2769. Gratiot County, Michigan *                   | 2812. Rochester Hills city, Michigan<br>*             | 2851. Auburn Hills city, Michigan             |
| 2770. Hillsdale County, Michigan *                 | 2813. Roseville city, Michigan *                      | 2852. Bangor charter township,<br>Michigan    |
| 2771. Holland charter township,<br>Michigan *      | 2814. Royal Oak city, Michigan *                      | 2853. Bath charter township,<br>Michigan      |
| 2772. Holland city, Michigan *                     | 2815. Saginaw charter township,<br>Michigan *         | 2854. Benton charter township,<br>Michigan    |
| 2773. Houghton County, Michigan *                  | 2816. Saginaw city, Michigan *                        | 2855. Benzie County, Michigan                 |
| 2774. Huron County, Michigan *                     | 2817. Saginaw County, Michigan *                      | 2856. Berkley city, Michigan                  |
| 2775. Independence charter<br>township, Michigan * | 2818. Sanilac County, Michigan *                      | 2857. Beverly Hills village,<br>Michigan      |
| 2776. Ingham County, Michigan *                    | 2819. Shelby charter township,<br>Michigan *          | 2858. Big Rapids city, Michigan               |
| 2777. Ionia County, Michigan *                     | 2820. Shiawassee County, Michigan<br>*                | 2859. Birmingham city, Michigan               |
| 2778. Isabella County, Michigan *                  | 2821. Southfield city, Michigan *                     | 2860. Blackman charter township,<br>Michigan  |
| 2779. Jackson city, Michigan *                     | 2822. St. Clair County, Michigan *                    | 2861. Brandon charter township,<br>Michigan   |
| 2780. Jackson County, Michigan *                   | 2823. St. Clair Shores city, Michigan<br>*            | 2862. Brighton township, Michigan             |
| 2781. Kalamazoo city, Michigan *                   | 2824. St. Joseph County, Michigan *                   | 2863. Burton city, Michigan                   |
| 2782. Kalamazoo County, Michigan<br>*              | 2825. Sterling Heights city,<br>Michigan *            | 2864. Byron township, Michigan                |
| 2783. Kent County, Michigan *                      | 2826. Taylor city, Michigan *                         | 2865. Cadillac city, Michigan                 |
| 2784. Kentwood city, Michigan *                    | 2827. Troy city, Michigan *                           | 2866. Caledonia township, Michigan            |
| 2785. Lansing city, Michigan *                     | 2828. Tuscola County, Michigan *                      | 2867. Cannon township, Michigan               |
| 2786. Lapeer County, Michigan *                    | 2829. Van Buren County, Michigan<br>*                 | 2868. Cascade charter township,<br>Michigan   |
| 2787. Lenawee County, Michigan *                   | 2830. Warren city, Michigan *                         | 2869. Charlevoix County, Michigan             |
| 2788. Lincoln Park city, Michigan *                | 2831. Washtenaw County, Michigan<br>*                 | 2870. Cheboygan County, Michigan              |
| 2789. Livingston County, Michigan<br>*             | 2832. Waterford charter township,<br>Michigan *       | 2871. Clawson city, Michigan                  |
| 2790. Livonia city, Michigan *                     | 2833. Wayne County, Michigan *                        | 2872. Coldwater city, Michigan                |
| 2791. Macomb County, Michigan *                    | 2834. West Bloomfield charter<br>township, Michigan * | 2873. Comstock charter township,<br>Michigan  |
| 2792. Macomb township, Michigan<br>*               | 2835. Westland city, Michigan *                       | 2874. Cooper charter township,<br>Michigan    |
| 2793. Marquette County, Michigan *                 | 2836. Wexford County, Michigan *                      | 2875. Crawford County, Michigan               |
| 2794. Mecosta County, Michigan *                   | 2837. White Lake charter township,<br>Michigan *      | 2876. Davison township, Michigan              |
| 2795. Meridian charter township,<br>Michigan *     | 2838. Wyoming city, Michigan *                        | 2877. Delhi charter township,<br>Michigan     |
| 2796. Midland city, Michigan *                     | 2839. Ypsilanti charter township,<br>Michigan *       | 2878. DeWitt charter township,<br>Michigan    |
| 2797. Midland County, Michigan *                   | 2840. Ada township, Michigan                          | 2879. Dickinson County, Michigan              |
| 2798. Monroe County, Michigan *                    |   | 2880. East Bay township, Michigan             |
| 2799. Montcalm County, Michigan *                  |   | 2881. East Grand Rapids city,<br>Michigan     |
| 2800. Muskegon city, Michigan *                    |   | 2882. Egelston township, Michigan             |
| 2801. Muskegon County, Michigan<br>*               |   |   |

|  |   |   |
|--|---|---|
| 2883. Emmett charter township,<br>Michigan       | 2921. Ionia city, Michigan                    | 2963. Otsego County, Michigan                   |
| 2884. Escanaba city, Michigan                    | 2922. Iosco County, Michigan                  | 2964. Owosso city, Michigan                     |
| 2885. Farmington city, Michigan                  | 2923. Iron County, Michigan                   | 2965. Oxford charter township,<br>Michigan      |
| 2886. Fenton charter township,<br>Michigan       | 2924. Kalamazoo charter township,<br>Michigan | 2966. Park township, Michigan                   |
| 2887. Fenton city, Michigan                      | 2925. Kalkaska County, Michigan               | 2967. Plymouth charter township,<br>Michigan    |
| 2888. Ferndale city, Michigan                    | 2926. Lake County, Michigan                   | 2968. Port Huron charter township,<br>Michigan  |
| 2889. Flat Rock city, Michigan                   | 2927. Leelanau County, Michigan               | 2969. Port Huron city, Michigan                 |
| 2890. Flushing charter township,<br>Michigan     | 2928. Lenox township, Michigan                | 2970. Presque Isle County, Michigan             |
| 2891. Fort Gratiot charter township,<br>Michigan | 2929. Leoni township, Michigan                | 2971. Riverview city, Michigan                  |
| 2892. Fraser city, Michigan                      | 2930. Lincoln charter township,<br>Michigan   | 2972. Rochester city, Michigan                  |
| 2893. Frenchtown township,<br>Michigan           | 2931. Lyon charter township,<br>Michigan      | 2973. Romulus city, Michigan                    |
| 2894. Fruitport charter township,<br>Michigan    | 2932. Mackinac County, Michigan               | 2974. Roscommon County,<br>Michigan             |
| 2895. Gaines charter township,<br>Michigan       | 2933. Madison Heights city,<br>Michigan       | 2975. Sault Ste. Marie city,<br>Michigan        |
| 2896. Garden City city, Michigan                 | 2934. Manistee County, Michigan               | 2976. Scio township, Michigan                   |
| 2897. Garfield charter township,<br>Michigan     | 2935. Marion township, Michigan               | 2977. South Lyon city, Michigan                 |
| 2898. Genesee charter township,<br>Michigan      | 2936. Marquette city, Michigan                | 2978. Southfield township, Michigan             |
| 2899. Genoa township, Michigan                   | 2937. Mason County, Michigan                  | 2979. Southgate city, Michigan                  |
| 2900. Gladwin County, Michigan                   | 2938. Melvindale city, Michigan               | 2980. Spring Lake township,<br>Michigan         |
| 2901. Gogebic County, Michigan                   | 2939. Menominee County, Michigan              | 2981. Springfield charter township,<br>Michigan |
| 2902. Grand Haven charter<br>township, Michigan  | 2940. Milford charter township,<br>Michigan   | 2982. Sturgis city, Michigan                    |
| 2903. Grand Haven city, Michigan                 | 2941. Missaukee County, Michigan              | 2983. Summit township, Michigan                 |
| 2904. Grand Rapids charter<br>township, Michigan | 2942. Monitor charter township,<br>Michigan   | 2984. Superior charter township,<br>Michigan    |
| 2905. Grandville city, Michigan                  | 2943. Monroe charter township,<br>Michigan    | 2985. Texas charter township,<br>Michigan       |
| 2906. Green Oak township,<br>Michigan            | 2944. Monroe city, Michigan                   | 2986. Thomas township, Michigan                 |
| 2907. Grosse Ile township, Michigan              | 2945. Mount Clemens city,<br>Michigan         | 2987. Traverse City city, Michigan              |
| 2908. Grosse Pointe Park city,<br>Michigan       | 2946. Mount Morris township,<br>Michigan      | 2988. Trenton city, Michigan                    |
| 2909. Grosse Pointe Woods city,<br>Michigan      | 2947. Mount Pleasant city, Michigan           | 2989. Tyrone township, Michigan                 |
| 2910. Hamburg township, Michigan                 | 2948. Mundy township, Michigan                | 2990. Union charter township,<br>Michigan       |
| 2911. Hamtramck city, Michigan                   | 2949. Muskegon charter township,<br>Michigan  | 2991. Van Buren charter township,<br>Michigan   |
| 2912. Harper Woods city, Michigan                | 2950. Muskegon Heights city,<br>Michigan      | 2992. Vienna charter township,<br>Michigan      |
| 2913. Harrison charter township,<br>Michigan     | 2951. New Baltimore city, Michigan            | 2993. Walker city, Michigan                     |
| 2914. Hartland township, Michigan                | 2952. Niles city, Michigan                    | 2994. Washington township,<br>Michigan          |
| 2915. Hazel Park city, Michigan                  | 2953. Niles township, Michigan                | 2995. Wayne city, Michigan                      |
| 2916. Highland charter township,<br>Michigan     | 2954. Northville township, Michigan           | 2996. Wixom city, Michigan                      |
| 2917. Highland Park city, Michigan               | 2955. Norton Shores city, Michigan            | 2997. Woodhaven city, Michigan                  |
| 2918. Holly township, Michigan                   | 2956. Oak Park city, Michigan                 | 2998. Wyandotte city, Michigan                  |
| 2919. Huron charter township,<br>Michigan        | 2957. Oakland charter township,<br>Michigan   | 2999. Ypsilanti city, Michigan                  |
| 2920. Inkster city, Michigan                     | 2958. Oceana County, Michigan                 | 3000. Zeeland charter township,<br>Michigan     |
|  | 2959. Oceaola township, Michigan              | 3001. Andover city, Minnesota *                 |
|  | 2960. Ogemaw County, Michigan                 | 3002. Anoka County, Minnesota *                 |
|  | 2961. Osceola County, Michigan                |   |
|  | 2962. Oshtemo charter township,<br>Michigan   |   |

3003. Apple Valley city, Minnesota \*
3004. Becker County, Minnesota \*
3005. Beltrami County, Minnesota \*
3006. Benton County, Minnesota \*
3007. Blaine city, Minnesota \*
3008. Bloomington city, Minnesota \*
3009. Blue Earth County, Minnesota \*
3010. Brooklyn Center city, Minnesota \*
3011. Brooklyn Park city, Minnesota \*
3012. Burnsville city, Minnesota \*
3013. Carlton County, Minnesota \*
3014. Carver County, Minnesota \*
3015. Chisago County, Minnesota \*
3016. Clay County, Minnesota \*
3017. Coon Rapids city, Minnesota \*
3018. Cottage Grove city, Minnesota \*
3019. Crow Wing County, Minnesota \*
3020. Dakota County, Minnesota \*
3021. Douglas County, Minnesota \*
3022. Duluth city, Minnesota \*
3023. Eagan city, Minnesota \*
3024. Eden Prairie city, Minnesota \*
3025. Edina city, Minnesota \*
3026. Freeborn County, Minnesota \*
3027. Goodhue County, Minnesota \*
3028. Hennepin County, Minnesota \*
3029. Inver Grove Heights city, Minnesota \*
3030. Isanti County, Minnesota \*
3031. Itasca County, Minnesota \*
3032. Kandiyohi County, Minnesota \*
3033. Lakeville city, Minnesota \*
3034. Mankato city, Minnesota \*
3035. Maple Grove city, Minnesota \*
3036. Maplewood city, Minnesota \*
3037. McLeod County, Minnesota \*
3038. Minneapolis city, Minnesota \*
3039. Minnetonka city, Minnesota \*
3040. Moorhead city, Minnesota \*
3041. Morrison County, Minnesota \*
3042. Mower County, Minnesota \*
3043. Nicollet County, Minnesota \*
3044. Olmsted County, Minnesota \*
3045. Otter Tail County, Minnesota \*
3046. Plymouth city, Minnesota \*
3047. Polk County, Minnesota \*
3048. Ramsey County, Minnesota \*
3049. Rice County, Minnesota \*
3050. Richfield city, Minnesota \*
3051. Rochester city, Minnesota \*
3052. Roseville city, Minnesota \*
3053. Savage city, Minnesota \*
3054. Scott County, Minnesota \*
3055. Shakopee city, Minnesota \*
3056. Sherburne County, Minnesota \*
3057. St. Cloud city, Minnesota \*
3058. St. Louis County, Minnesota \*
3059. St. Louis Park city, Minnesota \*
3060. St. Paul city, Minnesota \*
3061. Stearns County, Minnesota \*
3062. Steele County, Minnesota \*
3063. Washington County, Minnesota \*
3064. Winona County, Minnesota \*
3065. Woodbury city, Minnesota \*
3066. Wright County, Minnesota \*
3067. Aitkin County, Minnesota
3068. Albert Lea city, Minnesota
3069. Alexandria city, Minnesota
3070. Anoka city, Minnesota
3071. Arden Hills city, Minnesota
3072. Austin city, Minnesota
3073. Bemidji city, Minnesota
3074. Big Lake city, Minnesota
3075. Brainerd city, Minnesota
3076. Brown County, Minnesota
3077. Buffalo city, Minnesota
3078. Cass County, Minnesota
3079. Champlin city, Minnesota
3080. Chanhassen city, Minnesota
3081. Chaska city, Minnesota
3082. Chippewa County, Minnesota
3083. Cloquet city, Minnesota
3084. Columbia Heights city, Minnesota
3085. Cottonwood County, Minnesota
3086. Crystal city, Minnesota
3087. Dodge County, Minnesota
3088. East Bethel city, Minnesota
3089. Elk River city, Minnesota
3090. Fairmont city, Minnesota
3091. Faribault city, Minnesota
3092. Faribault County, Minnesota
3093. Farmington city, Minnesota
3094. Fergus Falls city, Minnesota
3095. Fillmore County, Minnesota
3096. Forest Lake city, Minnesota
3097. Fridley city, Minnesota
3098. Golden Valley city, Minnesota
3099. Grand Rapids city, Minnesota
3100. Ham Lake city, Minnesota
3101. Hastings city, Minnesota
3102. Hibbing city, Minnesota
3103. Hopkins city, Minnesota
3104. Houston County, Minnesota
3105. Hubbard County, Minnesota
3106. Hugo city, Minnesota
3107. Hutchinson city, Minnesota
3108. Kanabec County, Minnesota
3109. Koochiching County, Minnesota
3110. Lake County, Minnesota
3111. Le Sueur County, Minnesota
3112. Lino Lakes city, Minnesota
3113. Little Canada city, Minnesota
3114. Lyon County, Minnesota
3115. Marshall city, Minnesota
3116. Martin County, Minnesota
3117. Meeker County, Minnesota
3118. Mendota Heights city, Minnesota
3119. Mille Lacs County, Minnesota
3120. Monticello city, Minnesota
3121. Mounds View city, Minnesota
3122. New Brighton city, Minnesota
3123. New Hope city, Minnesota
3124. New Ulm city, Minnesota
3125. Nobles County, Minnesota
3126. North Branch city, Minnesota
3127. North Mankato city, Minnesota
3128. North St. Paul city, Minnesota
3129. Northfield city, Minnesota
3130. Oakdale city, Minnesota
3131. Otsego city, Minnesota
3132. Owatonna city, Minnesota
3133. Pennington County, Minnesota
3134. Pine County, Minnesota
3135. Pope County, Minnesota
3136. Prior Lake city, Minnesota
3137. Ramsey city, Minnesota
3138. Red Wing city, Minnesota
3139. Redwood County, Minnesota
3140. Renville County, Minnesota
3141. Robbinsdale city, Minnesota
3142. Rogers city, Minnesota
3143. Roseau County, Minnesota
3144. Rosemount city, Minnesota
3145. Sartell city, Minnesota
3146. Sauk Rapids city, Minnesota
3147. Shoreview city, Minnesota

3148. Sibley County, Minnesota  
3149. South St. Paul city, Minnesota  
3150. St. Michael city, Minnesota  
3151. St. Peter city, Minnesota  
3152. Stillwater city, Minnesota  
3153. Todd County, Minnesota  
3154. Vadnais Heights city, Minnesota  
3155. Victoria city, Minnesota  
3156. Wabasha County, Minnesota  
3157. Waconia city, Minnesota  
3158. Wadena County, Minnesota  
3159. Waseca County, Minnesota  
3160. Watonwan County, Minnesota  
3161. West St. Paul city, Minnesota  
3162. White Bear Lake city, Minnesota  
3163. White Bear township, Minnesota  
3164. Willmar city, Minnesota  
3165. Winona city, Minnesota  
3166. Worthington city, Minnesota  
3167. Adams County, Mississippi \*  
3168. Alcorn County, Mississippi \*  
3169. Biloxi city, Mississippi \*  
3170. Bolivar County, Mississippi \*  
3171. DeSoto County, Mississippi \*  
3172. Forrest County, Mississippi \*  
3173. Gulfport city, Mississippi \*  
3174. Hancock County, Mississippi \*  
3175. Harrison County, Mississippi \*  
3176. Hattiesburg city, Mississippi \*  
3177. Hinds County, Mississippi \*  
3178. Jackson city, Mississippi \*  
3179. Jackson County, Mississippi \*  
3180. Jones County, Mississippi \*  
3181. Lafayette County, Mississippi \*  
3182. Lamar County, Mississippi \*  
3183. Lauderdale County, Mississippi \*  
3184. Lee County, Mississippi \*  
3185. Lincoln County, Mississippi \*  
3186. Lowndes County, Mississippi \*  
3187. Madison County, Mississippi \*  
3188. Marshall County, Mississippi \*  
3189. Meridian city, Mississippi \*  
3190. Monroe County, Mississippi \*  
3191. Oktibbeha County, Mississippi \*
3192. Olive Branch city, Mississippi \*  
3193. Panola County, Mississippi \*  
3194. Pearl River County, Mississippi \*  
3195. Pike County, Mississippi \*  
3196. Pontotoc County, Mississippi \*  
3197. Rankin County, Mississippi \*  
3198. Southaven city, Mississippi \*  
3199. Tupelo city, Mississippi \*  
3200. Warren County, Mississippi \*  
3201. Washington County, Mississippi \*  
3202. Amite County, Mississippi  
3203. Attala County, Mississippi  
3204. Bay St. Louis city, Mississippi  
3205. Brandon city, Mississippi  
3206. Brookhaven city, Mississippi  
3207. Byram city, Mississippi  
3208. Calhoun County, Mississippi  
3209. Canton city, Mississippi  
3210. Chickasaw County, Mississippi  
3211. Clarke County, Mississippi  
3212. Clarksdale city, Mississippi  
3213. Clay County, Mississippi  
3214. Cleveland city, Mississippi  
3215. Clinton city, Mississippi  
3216. Coahoma County, Mississippi  
3217. Columbus city, Mississippi  
3218. Copiah County, Mississippi  
3219. Corinth city, Mississippi  
3220. Covington County, Mississippi  
3221. D'Iberville city, Mississippi  
3222. Gautier city, Mississippi  
3223. George County, Mississippi  
3224. Greene County, Mississippi  
3225. Greenville city, Mississippi  
3226. Greenwood city, Mississippi  
3227. Grenada city, Mississippi  
3228. Grenada County, Mississippi  
3229. Hernando city, Mississippi  
3230. Holmes County, Mississippi  
3231. Horn Lake city, Mississippi  
3232. Itawamba County, Mississippi  
3233. Jasper County, Mississippi  
3234. Jefferson Davis County, Mississippi  
3235. Laurel city, Mississippi  
3236. Lawrence County, Mississippi  
3237. Leake County, Mississippi  
3238. Leflore County, Mississippi  
3239. Long Beach city, Mississippi
3240. Madison city, Mississippi  
3241. Marion County, Mississippi  
3242. McComb city, Mississippi  
3243. Moss Point city, Mississippi  
3244. Natchez city, Mississippi  
3245. Neshoba County, Mississippi  
3246. Newton County, Mississippi  
3247. Noxubee County, Mississippi  
3248. Ocean Springs city, Mississippi  
3249. Oxford city, Mississippi  
3250. Pascagoula city, Mississippi  
3251. Pearl city, Mississippi  
3252. Perry County, Mississippi  
3253. Petal city, Mississippi  
3254. Picayune city, Mississippi  
3255. Prentiss County, Mississippi  
3256. Ridgeland city, Mississippi  
3257. Scott County, Mississippi  
3258. Simpson County, Mississippi  
3259. Smith County, Mississippi  
3260. Starkville city, Mississippi  
3261. Stone County, Mississippi  
3262. Sunflower County, Mississippi  
3263. Tallahatchie County, Mississippi  
3264. Tate County, Mississippi  
3265. Tippah County, Mississippi  
3266. Tishomingo County, Mississippi  
3267. Union County, Mississippi  
3268. Vicksburg city, Mississippi  
3269. Walthall County, Mississippi  
3270. Wayne County, Mississippi  
3271. West Point city, Mississippi  
3272. Winston County, Mississippi  
3273. Yalobusha County, Mississippi  
3274. Yazoo City city, Mississippi  
3275. Yazoo County, Mississippi  
3276. Ballwin city, Missouri \*  
3277. Barry County, Missouri \*  
3278. Blue Springs city, Missouri \*  
3279. Boone County, Missouri \*  
3280. Buchanan County, Missouri \*  
3281. Butler County, Missouri \*  
3282. Callaway County, Missouri \*  
3283. Camden County, Missouri \*  
3284. Cape Girardeau city, Missouri \*  
3285. Cape Girardeau County, Missouri \*  
3286. Cass County, Missouri \*  
3287. Chesterfield city, Missouri \*  
3288. Christian County, Missouri \*

3289. Clay County, Missouri \*
3290. Cole County, Missouri \*
3291. Columbia city, Missouri \*
3292. Florissant city, Missouri \*
3293. Franklin County, Missouri \*
3294. Greene County, Missouri \*
3295. Howell County, Missouri \*
3296. Independence city, Missouri \*
3297. Jackson County, Missouri \*
3298. Jasper County, Missouri \*
3299. Jefferson City city, Missouri \*
3300. Jefferson County, Missouri \*
3301. Johnson County, Missouri \*
3302. Joplin city, Missouri \*
3303. Kansas City city, Missouri \*
3304. Laclede County, Missouri \*
3305. Lafayette County, Missouri \*
3306. Lawrence County, Missouri \*
3307. Lee's Summit city, Missouri \*
3308. Liberty city, Missouri \*
3309. Lincoln County, Missouri \*
3310. Newton County, Missouri \*
3311. O'Fallon city, Missouri \*
3312. Pettis County, Missouri \*
3313. Phelps County, Missouri \*
3314. Platte County, Missouri \*
3315. Polk County, Missouri \*
3316. Pulaski County, Missouri \*
3317. Scott County, Missouri \*
3318. Springfield city, Missouri \*
3319. St. Charles city, Missouri \*
3320. St. Charles County, Missouri \*
3321. St. Francois County, Missouri \*
3322. St. Joseph city, Missouri \*
3323. St. Louis city, Missouri \*
3324. St. Louis County, Missouri \*
3325. St. Peters city, Missouri \*
3326. Stone County, Missouri \*
3327. Taney County, Missouri \*
3328. University City city, Missouri \*
3329. Warren County, Missouri \*
3330. Webster County, Missouri \*
3331. Wentzville city, Missouri \*
3332. Wildwood city, Missouri \*
3333. Adair County, Missouri
3334. Andrew County, Missouri
3335. Arnold city, Missouri
3336. Audrain County, Missouri
3337. Barton County, Missouri
3338. Bates County, Missouri
3339. Bellefontaine Neighbors city, Missouri
3340. Belton city, Missouri
3341. Benton County, Missouri
3342. Bolivar city, Missouri
3343. Bollinger County, Missouri
3344. Branson city, Missouri
3345. Bridgeton city, Missouri
3346. Carthage city, Missouri
3347. Cedar County, Missouri
3348. Clayton city, Missouri
3349. Clinton County, Missouri
3350. Cooper County, Missouri
3351. Crawford County, Missouri
3352. Crestwood city, Missouri
3353. Creve Coeur city, Missouri
3354. Dallas County, Missouri
3355. Dardenne Prairie city, Missouri
3356. DeKalb County, Missouri
3357. Dent County, Missouri
3358. Douglas County, Missouri
3359. Dunklin County, Missouri
3360. Eureka city, Missouri
3361. Excelsior Springs city, Missouri
3362. Farmington city, Missouri
3363. Ferguson city, Missouri
3364. Festus city, Missouri
3365. Fulton city, Missouri
3366. Gasconade County, Missouri
3367. Gladstone city, Missouri
3368. Grain Valley city, Missouri
3369. Grandview city, Missouri
3370. Hannibal city, Missouri
3371. Harrisonville city, Missouri
3372. Hazelwood city, Missouri
3373. Henry County, Missouri
3374. Howard County, Missouri
3375. Independence township, Missouri
3376. Iron County, Missouri
3377. Jackson city, Missouri
3378. Jennings city, Missouri
3379. Kearney city, Missouri
3380. Kennett city, Missouri
3381. Kirksville city, Missouri
3382. Kirkwood city, Missouri
3383. Lake St. Louis city, Missouri
3384. Lebanon city, Missouri
3385. Liberty township, Missouri
3386. Linn County, Missouri
3387. Livingston County, Missouri
3388. Macon County, Missouri
3389. Madison County, Missouri
3390. Manchester city, Missouri
3391. Marion County, Missouri
3392. Marshall city, Missouri
3393. Maryland Heights city, Missouri
3394. Maryville city, Missouri
3395. McDonald County, Missouri
3396. Mexico city, Missouri
3397. Miller County, Missouri
3398. Mississippi County, Missouri
3399. Moberly city, Missouri
3400. Moniteau County, Missouri
3401. Montgomery County, Missouri
3402. Morgan County, Missouri
3403. Neosho city, Missouri
3404. New Madrid County, Missouri
3405. Nixa city, Missouri
3406. Nodaway County, Missouri
3407. Oregon County, Missouri
3408. Osage County, Missouri
3409. Overland city, Missouri
3410. Ozark city, Missouri
3411. Pemiscot County, Missouri
3412. Perry County, Missouri
3413. Pike County, Missouri
3414. Polk township, Missouri
3415. Poplar Bluff city, Missouri
3416. Ralls County, Missouri
3417. Randolph County, Missouri
3418. Ray County, Missouri
3419. Raymore city, Missouri
3420. Raytown city, Missouri
3421. Republic city, Missouri
3422. Ripley County, Missouri
3423. Rolla city, Missouri
3424. Saline County, Missouri
3425. Sedalia city, Missouri
3426. Sikeston city, Missouri
3427. Smithville city, Missouri
3428. St. Ann city, Missouri
3429. Ste. Genevieve County, Missouri
3430. Stoddard County, Missouri
3431. Texas County, Missouri
3432. Town and Country city, Missouri
3433. Troy city, Missouri
3434. Union city, Missouri
3435. Vernon County, Missouri
3436. Warrensburg city, Missouri
3437. Washington city, Missouri
3438. Washington County, Missouri
3439. Wayne County, Missouri
3440. Webb City city, Missouri
3441. Webster Groves city, Missouri
3442. West Plains city, Missouri
3443. Wright County, Missouri
3444. Billings city, Montana \*

3445. Bozeman city, Montana \*
3446. Butte-Silver Bow, Montana \*
3447. Cascade County, Montana \*
3448. Flathead County, Montana \*
3449. Gallatin County, Montana \*
3450. Great Falls city, Montana \*
3451. Helena city, Montana \*
3452. Lake County, Montana \*
3453. Lewis and Clark County, Montana \*
3454. Missoula city, Montana \*
3455. Missoula County, Montana \*
3456. Ravalli County, Montana \*
3457. Yellowstone County, Montana \*
3458. Big Horn County, Montana
3459. Carbon County, Montana
3460. Custer County, Montana
3461. Fergus County, Montana
3462. Glacier County, Montana
3463. Hill County, Montana
3464. Jefferson County, Montana
3465. Kalispell city, Montana
3466. Lincoln County, Montana
3467. Park County, Montana
3468. Richland County, Montana
3469. Roosevelt County, Montana
3470. Sanders County, Montana
3471. Adams County, Nebraska \*
3472. Bellevue city, Nebraska \*
3473. Buffalo County, Nebraska \*
3474. Dodge County, Nebraska \*
3475. Douglas County, Nebraska \*
3476. Grand Island city, Nebraska \*
3477. Hall County, Nebraska \*
3478. Kearney city, Nebraska \*
3479. Lancaster County, Nebraska \*
3480. Lincoln city, Nebraska \*
3481. Lincoln County, Nebraska \*
3482. Madison County, Nebraska \*
3483. Omaha city, Nebraska \*
3484. Platte County, Nebraska \*
3485. Sarpy County, Nebraska \*
3486. Scotts Bluff County, Nebraska \*
3487. Beatrice city, Nebraska
3488. Box Butte County, Nebraska
3489. Cass County, Nebraska
3490. Colfax County, Nebraska
3491. Columbus city, Nebraska
3492. Custer County, Nebraska
3493. Dakota County, Nebraska
3494. Dawson County, Nebraska
3495. Fremont city, Nebraska
3496. Gage County, Nebraska
3497. Hastings city, Nebraska
3498. Holt County, Nebraska
3499. La Vista city, Nebraska
3500. Lexington city, Nebraska
3501. Norfolk city, Nebraska
3502. North Platte city, Nebraska
3503. Otoe County, Nebraska
3504. Papillion city, Nebraska
3505. Red Willow County, Nebraska
3506. Saline County, Nebraska
3507. Saunders County, Nebraska
3508. Scottsbluff city, Nebraska
3509. Seward County, Nebraska
3510. South Sioux City city, Nebraska
3511. Washington County, Nebraska
3512. York County, Nebraska
3513. Carson City, Nevada \*
3514. Clark County, Nevada \*
3515. Douglas County, Nevada \*
3516. Elko County, Nevada \*
3517. Henderson city, Nevada \*
3518. Las Vegas city, Nevada \*
3519. Lyon County, Nevada \*
3520. North Las Vegas city, Nevada \*
3521. Nye County, Nevada \*
3522. Reno city, Nevada \*
3523. Sparks city, Nevada \*
3524. Washoe County, Nevada \*
3525. Boulder City city, Nevada
3526. Churchill County, Nevada
3527. Elko city, Nevada
3528. Fernley city, Nevada
3529. Humboldt County, Nevada
3530. Mesquite city, Nevada
3531. Belknap County, New Hampshire \*
3532. Carroll County, New Hampshire \*
3533. Cheshire County, New Hampshire \*
3534. Concord city, New Hampshire \*
3535. Coos County, New Hampshire \*
3536. Derry town, New Hampshire \*
3537. Dover city, New Hampshire \*
3538. Grafton County, New Hampshire \*
3539. Hillsborough County, New Hampshire \*
3540. Manchester city, New Hampshire \*
3541. Merrimack County, New Hampshire \*
3542. Nashua city, New Hampshire \*
3543. Rochester city, New Hampshire \*
3544. Rockingham County, New Hampshire \*
3545. Strafford County, New Hampshire \*
3546. Sullivan County, New Hampshire \*
3547. Amherst town, New Hampshire
3548. Bedford town, New Hampshire
3549. Berlin city, New Hampshire
3550. Claremont city, New Hampshire
3551. Conway town, New Hampshire
3552. Durham town, New Hampshire
3553. Exeter town, New Hampshire
3554. Goffstown town, New Hampshire
3555. Hampton town, New Hampshire
3556. Hanover town, New Hampshire
3557. Hooksett town, New Hampshire
3558. Hudson town, New Hampshire
3559. Keene city, New Hampshire
3560. Laconia city, New Hampshire
3561. Lebanon city, New Hampshire
3562. Londonderry town, New Hampshire
3563. Merrimack town, New Hampshire
3564. Milford town, New Hampshire
3565. Pelham town, New Hampshire
3566. Portsmouth city, New Hampshire
3567. Raymond town, New Hampshire
3568. Salem town, New Hampshire
3569. Somersworth city, New Hampshire
3570. Windham town, New Hampshire
3571. Atlantic City city, New Jersey \*
3572. Atlantic County, New Jersey \*
3573. Bayonne city, New Jersey \*

|   |  |  |
|---|--|--|
| 3574. Belleville township, New Jersey *     | 3606. Hamilton township, New Jersey *        | 3638. Old Bridge township, New Jersey *            |
| 3575. Bergen County, New Jersey *           | 3607. Hillsborough township, New Jersey *    | 3639. Parsippany-Troy Hills township, New Jersey * |
| 3576. Berkeley township, New Jersey *       | 3608. Hoboken city, New Jersey *             | 3640. Passaic city, New Jersey *                   |
| 3577. Bloomfield township, New Jersey *     | 3609. Howell township, New Jersey *          | 3641. Passaic County, New Jersey *                 |
| 3578. Brick township, New Jersey *          | 3610. Hudson County, New Jersey *            | 3642. Paterson city, New Jersey *                  |
| 3579. Bridgewater township, New Jersey *    | 3611. Hunterdon County, New Jersey *         | 3643. Pennsauken township, New Jersey *            |
| 3580. Burlington County, New Jersey *       | 3612. Irvington township, New Jersey *       | 3644. Perth Amboy city, New Jersey *               |
| 3581. Camden city, New Jersey *             | 3613. Jackson township, New Jersey *         | 3645. Piscataway township, New Jersey *            |
| 3582. Camden County, New Jersey *           | 3614. Jersey City city, New Jersey *         | 3646. Plainfield city, New Jersey *                |
| 3583. Cape May County, New Jersey *         | 3615. Kearny town, New Jersey *              | 3647. Princeton, New Jersey *                      |
| 3584. Cherry Hill township, New Jersey *    | 3616. Lakewood township, New Jersey *        | 3648. Salem County, New Jersey *                   |
| 3585. City of Orange township, New Jersey * | 3617. Lawrence township, New Jersey *        | 3649. Sayreville borough, New Jersey *             |
| 3586. Clifton city, New Jersey *            | 3618. Linden city, New Jersey *              | 3650. Somerset County, New Jersey *                |
| 3587. Cumberland County, New Jersey *       | 3619. Livingston township, New Jersey *      | 3651. South Brunswick township, New Jersey *       |
| 3588. Deptford township, New Jersey *       | 3620. Long Branch city, New Jersey *         | 3652. Sussex County, New Jersey *                  |
| 3589. East Brunswick township, New Jersey * | 3621. Manalapan township, New Jersey *       | 3653. Teaneck township, New Jersey *               |
| 3590. East Orange city, New Jersey *        | 3622. Manchester township, New Jersey *      | 3654. Toms River township, New Jersey *            |
| 3591. Edison township, New Jersey *         | 3623. Marlboro township, New Jersey *        | 3655. Trenton city, New Jersey *                   |
| 3592. Egg Harbor township, New Jersey *     | 3624. Mercer County, New Jersey *            | 3656. Union City city, New Jersey *                |
| 3593. Elizabeth city, New Jersey *          | 3625. Middlesex County, New Jersey *         | 3657. Union County, New Jersey *                   |
| 3594. Essex County, New Jersey *            | 3626. Middletown township, New Jersey *      | 3658. Union township, New Jersey *                 |
| 3595. Evesham township, New Jersey *        | 3627. Monmouth County, New Jersey *          | 3659. Vineland city, New Jersey *                  |
| 3596. Ewing township, New Jersey *          | 3628. Monroe township, New Jersey *          | 3660. Warren County, New Jersey *                  |
| 3597. Fair Lawn borough, New Jersey *       | 3629. Monroe township, New Jersey *          | 3661. Washington township, New Jersey *            |
| 3598. Fort Lee borough, New Jersey *        | 3630. Montclair township, New Jersey *       | 3662. Wayne township, New Jersey *                 |
| 3599. Franklin township, New Jersey *       | 3631. Morris County, New Jersey *            | 3663. West New York town, New Jersey *             |
| 3600. Freehold township, New Jersey *       | 3632. Mount Laurel township, New Jersey *    | 3664. West Orange township, New Jersey *           |
| 3601. Galloway township, New Jersey *       | 3633. New Brunswick city, New Jersey *       | 3665. Willingboro township, New Jersey *           |
| 3602. Garfield city, New Jersey *           | 3634. Newark city, New Jersey *              | 3666. Winslow township, New Jersey *               |
| 3603. Gloucester County, New Jersey *       | 3635. North Bergen township, New Jersey *    | 3667. Woodbridge township, New Jersey *            |
| 3604. Gloucester township, New Jersey *     | 3636. North Brunswick township, New Jersey * | 3668. Aberdeen township, New Jersey *              |
| 3605. Hackensack city, New Jersey *         | 3637. Ocean County, New Jersey *             | 3669. Asbury Park city, New Jersey *               |
|   |  | 3670. Barnegat township, New Jersey *              |
|   |  | 3671. Beachwood borough, New Jersey *              |



- |   |  |  |
|---|--|--|
| 3672. Bellmawr borough, New Jersey          | 3704. Franklin Lakes borough, New Jersey     | 3737. Lyndhurst township, New Jersey       |
| 3673. Bergenfield borough, New Jersey       | 3705. Franklin township, New Jersey          | 3738. Madison borough, New Jersey          |
| 3674. Berkeley Heights township, New Jersey | 3706. Freehold borough, New Jersey           | 3739. Mahwah township, New Jersey          |
| 3675. Bernards township, New Jersey         | 3707. Glassboro borough, New Jersey          | 3740. Mantua township, New Jersey          |
| 3676. Bordentown township, New Jersey       | 3708. Glen Rock borough, New Jersey          | 3741. Manville borough, New Jersey         |
| 3677. Bound Brook borough, New Jersey       | 3709. Gloucester City city, New Jersey       | 3742. Maple Shade township, New Jersey     |
| 3678. Branchburg township, New Jersey       | 3710. Guttenberg town, New Jersey            | 3743. Maplewood township, New Jersey       |
| 3679. Bridgeton city, New Jersey            | 3711. Haddon township, New Jersey            | 3744. Medford township, New Jersey         |
| 3680. Burlington township, New Jersey       | 3712. Haddonfield borough, New Jersey        | 3745. Metuchen borough, New Jersey         |
| 3681. Carteret borough, New Jersey          | 3713. Hamilton township, New Jersey          | 3746. Middle township, New Jersey          |
| 3682. Cedar Grove township, New Jersey      | 3714. Hammonton town, New Jersey             | 3747. Middlesex borough, New Jersey        |
| 3683. Chatham township, New Jersey          | 3715. Hanover township, New Jersey           | 3748. Millburn township, New Jersey        |
| 3684. Cinnaminson township, New Jersey      | 3716. Harrison town, New Jersey              | 3749. Millstone township, New Jersey       |
| 3685. Clark township, New Jersey            | 3717. Harrison township, New Jersey          | 3750. Millville city, New Jersey           |
| 3686. Cliffside Park borough, New Jersey    | 3718. Hasbrouck Heights borough, New Jersey  | 3751. Montgomery township, New Jersey      |
| 3687. Clinton township, New Jersey          | 3719. Hawthorne borough, New Jersey          | 3752. Montville township, New Jersey       |
| 3688. Collingswood borough, New Jersey      | 3720. Hazlet township, New Jersey            | 3753. Moorestown township, New Jersey      |
| 3689. Cranford township, New Jersey         | 3721. Highland Park borough, New Jersey      | 3754. Morris township, New Jersey          |
| 3690. Delran township, New Jersey           | 3722. Hillsdale borough, New Jersey          | 3755. Morristown town, New Jersey          |
| 3691. Denville township, New Jersey         | 3723. Hillside township, New Jersey          | 3756. Mount Olive township, New Jersey     |
| 3692. Dover town, New Jersey                | 3724. Holmdel township, New Jersey           | 3757. Neptune township, New Jersey         |
| 3693. Dumont borough, New Jersey            | 3725. Hopatcong borough, New Jersey          | 3758. New Milford borough, New Jersey      |
| 3694. East Greenwich township, New Jersey   | 3726. Hopewell township, New Jersey          | 3759. New Providence borough, New Jersey   |
| 3695. East Hanover township, New Jersey     | 3727. Jefferson township, New Jersey         | 3760. North Arlington borough, New Jersey  |
| 3696. East Windsor township, New Jersey     | 3728. Lacey township, New Jersey             | 3761. North Plainfield borough, New Jersey |
| 3697. Eatontown borough, New Jersey         | 3729. Lincoln Park borough, New Jersey       | 3762. Nutley township, New Jersey          |
| 3698. Edgewater borough, New Jersey         | 3730. Lindenwold borough, New Jersey         | 3763. Oakland borough, New Jersey          |
| 3699. Elmwood Park borough, New Jersey      | 3731. Little Egg Harbor township, New Jersey | 3764. Ocean City city, New Jersey          |
| 3700. Englewood city, New Jersey            | 3732. Little Falls township, New Jersey      | 3765. Ocean township, New Jersey           |
| 3701. Fairview borough, New Jersey          | 3733. Little Ferry borough, New Jersey       | 3766. Palisades Park borough, New Jersey   |
| 3702. Florence township, New Jersey         | 3734. Lodi borough, New Jersey               | 3767. Paramus borough, New Jersey          |
| 3703. Florham Park borough, New Jersey      | 3735. Lower township, New Jersey             | 3768. Pemberton township, New Jersey       |
|   | 3736. Lumberton township, New Jersey         | 3769. Pennsville township, New Jersey      |
|   |  | 3770. Pequannock township, New Jersey      |

|   |  |                                       |
|---|--|---------------------------------------|
| 3771. Phillipsburg town, New Jersey             | 3803. Sparta township, New Jersey        | 3836. Clovis city, New Mexico *       |
| 3772. Pine Hill borough, New Jersey             | 3804. Springfield township, New Jersey   | 3837. Curry County, New Mexico *      |
| 3773. Plainsboro township, New Jersey           | 3805. Stafford township, New Jersey      | 3838. Doña Ana County, New Mexico *   |
| 3774. Pleasantville city, New Jersey            | 3806. Summit city, New Jersey            | 3839. Eddy County, New Mexico *       |
| 3775. Point Pleasant borough, New Jersey        | 3807. Tenafly borough, New Jersey        | 3840. Farmington city, New Mexico *   |
| 3776. Pompton Lakes borough, New Jersey         | 3808. Tinton Falls borough, New Jersey   | 3841. Hobbs city, New Mexico *        |
| 3777. Rahway city, New Jersey                   | 3809. Totowa borough, New Jersey         | 3842. Las Cruces city, New Mexico *   |
| 3778. Ramsey borough, New Jersey                | 3810. Upper township, New Jersey         | 3843. Lea County, New Mexico *        |
| 3779. Randolph township, New Jersey             | 3811. Vernon township, New Jersey        | 3844. McKinley County, New Mexico *   |
| 3780. Raritan township, New Jersey              | 3812. Verona township, New Jersey        | 3845. Otero County, New Mexico *      |
| 3781. Readington township, New Jersey           | 3813. Voorhees township, New Jersey      | 3846. Rio Arriba County, New Mexico * |
| 3782. Red Bank borough, New Jersey              | 3814. Waldwick borough, New Jersey       | 3847. Rio Rancho city, New Mexico *   |
| 3783. Ridgefield borough, New Jersey            | 3815. Wall township, New Jersey          | 3848. Roswell city, New Mexico *      |
| 3784. Ridgefield Park village, New Jersey       | 3816. Wallington borough, New Jersey     | 3849. San Juan County, New Mexico *   |
| 3785. Ridgewood village, New Jersey             | 3817. Wanaque borough, New Jersey        | 3850. Sandoval County, New Mexico *   |
| 3786. Ringwood borough, New Jersey              | 3818. Wantage township, New Jersey       | 3851. Santa Fe city, New Mexico *     |
| 3787. River Edge borough, New Jersey            | 3819. Warren township, New Jersey        | 3852. Santa Fe County, New Mexico *   |
| 3788. Robbinsville township, New Jersey         | 3820. Washington township, New Jersey    | 3853. Taos County, New Mexico *       |
| 3789. Rockaway township, New Jersey             | 3821. Waterford township, New Jersey     | 3854. Valencia County, New Mexico *   |
| 3790. Roselle borough, New Jersey               | 3822. Weehawken township, New Jersey     | 3855. Artesia city, New Mexico        |
| 3791. Roselle Park borough, New Jersey          | 3823. West Caldwell township, New Jersey | 3856. Bernalillo town, New Mexico     |
| 3792. Roxbury township, New Jersey              | 3824. West Deptford township, New Jersey | 3857. Carlsbad city, New Mexico       |
| 3793. Rutherford borough, New Jersey            | 3825. West Milford township, New Jersey  | 3858. Cibola County, New Mexico       |
| 3794. Saddle Brook township, New Jersey         | 3826. West Windsor township, New Jersey  | 3859. Colfax County, New Mexico       |
| 3795. Scotch Plains township, New Jersey        | 3827. Westfield town, New Jersey         | 3860. Deming city, New Mexico         |
| 3796. Secaucus town, New Jersey                 | 3828. Westwood borough, New Jersey       | 3861. Española city, New Mexico       |
| 3797. Somers Point city, New Jersey             | 3829. Woodland Park borough, New Jersey  | 3862. Gallup city, New Mexico         |
| 3798. Somerville borough, New Jersey            | 3830. Woolwich township, New Jersey      | 3863. Grant County, New Mexico        |
| 3799. South Orange Village township, New Jersey | 3831. Wyckoff township, New Jersey       | 3864. Las Vegas city, New Mexico      |
| 3800. South Plainfield borough, New Jersey      | 3832. Alamogordo city, New Mexico *      | 3865. Lincoln County, New Mexico      |
| 3801. South River borough, New Jersey           | 3833. Albuquerque city, New Mexico *     | 3866. Los Alamos County, New Mexico   |
| 3802. Southampton township, New Jersey          | 3834. Bernalillo County, New Mexico *    | 3867. Los Lunas village, New Mexico   |
|   | 3835. Chaves County, New Mexico *        | 3868. Lovington city, New Mexico      |
|   |  | 3869. Luna County, New Mexico         |
|   |  | 3870. Portales city, New Mexico       |
|   |  | 3871. Roosevelt County, New Mexico    |
|   |  | 3872. San Miguel County, New Mexico   |
|   |  | 3873. Sierra County, New Mexico       |
|   |  | 3874. Socorro County, New Mexico      |
|   |  | 3875. Sunland Park city, New Mexico   |

|                                      |   |   |
|--------------------------------------|---|---|
| 3876. Torrance County, New Mexico    | 3921. Hempstead village, New York *   | 3959. Poughkeepsie town, New York *     |
| 3877. Albany city, New York *        | 3922. Henrietta town, New York *  | 3960. Putnam County, New York *         |
| 3878. Albany County, New York *      | 3923. Herkimer County, New York *   | 3961. Ramapo town, New York *           |
| 3879. Allegany County, New York *    | 3924. Huntington town, New York *   | 3962. Rensselaer County, New York *     |
| 3880. Amherst town, New York *       | 3925. Irondequoit town, New York *  | 3963. Riverhead town, New York *        |
| 3881. Babylon town, New York *       | 3926. Islip town, New York *  | 3964. Rochester city, New York *        |
| 3882. Bethlehem town, New York *     | 3927. Ithaca city, New York *   | 3965. Rockland County, New York *       |
| 3883. Binghamton city, New York *    | 3928. Jefferson County, New York *  | 3966. Rome city, New York *             |
| 3884. Brighton town, New York *      | 3929. Lancaster town, New York *  | 3967. Rye town, New York *              |
| 3885. Brookhaven town, New York *    | 3930. Livingston County, New York *   | 3968. Salina town, New York *           |
| 3886. Broome County, New York *      | 3931. Long Beach city, New York *   | 3969. Saratoga County, New York *       |
| 3887. Buffalo city, New York *       | 3932. Madison County, New York *  | 3970. Schenectady city, New York *      |
| 3888. Carmel town, New York *        | 3933. Manlius town, New York *  | 3971. Schenectady County, New York *    |
| 3889. Cattaraugus County, New York * | 3934. Monroe County, New York *   | 3972. Schoharie County, New York *      |
| 3890. Cayuga County, New York *      | 3935. Montgomery County, New York *   | 3973. Seneca County, New York *         |
| 3891. Chautauqua County, New York *  | 3936. Mount Pleasant town, New York *   | 3974. Smithtown town, New York *        |
| 3892. Cheektowaga town, New York *   | 3937. Mount Vernon city, New York *   | 3975. Southampton town, New York *      |
| 3893. Chemung County, New York *     | 3938. Nassau County, New York *   | 3976. Spring Valley village, New York * |
| 3894. Chenango County, New York *    | 3939. New Rochelle city, New York *   | 3977. St. Lawrence County, New York *   |
| 3895. Cicero town, New York *        | 3940. New York city / Bronx County / Kings County / New York County / Queens County / Richmond County, New York * | 3978. Steuben County, New York *        |
| 3896. Clarence town, New York *      |   | 3979. Suffolk County, New York *        |
| 3897. Clarkstown town, New York *    |   | 3980. Sullivan County, New York *       |
| 3898. Clay town, New York *          |   | 3981. Syracuse city, New York *         |
| 3899. Clifton Park town, New York *  | 3941. Newburgh town, New York *   | 3982. Tioga County, New York *          |
| 3900. Clinton County, New York *     | 3942. Niagara County, New York *  | 3983. Tompkins County, New York *       |
| 3901. Colonie town, New York *       | 3943. Niagara Falls city, New York *  | 3984. Tonawanda town, New York *        |
| 3902. Columbia County, New York *    | 3944. North Hempstead town, New York *  | 3985. Troy city, New York *             |
| 3903. Cortland County, New York *    | 3945. North Tonawanda city, New York *  | 3986. Ulster County, New York *         |
| 3904. Cortlandt town, New York *     | 3946. Oneida County, New York *   | 3987. Union town, New York *            |
| 3905. Delaware County, New York *    | 3947. Onondaga County, New York *   | 3988. Utica city, New York *            |
| 3906. Dutchess County, New York *    | 3948. Ontario County, New York *  | 3989. Valley Stream village, New York * |
| 3907. Eastchester town, New York *   | 3949. Orange County, New York *   | 3990. Warren County, New York *         |
| 3908. Erie County, New York *        | 3950. Orangetown town, New York *   | 3991. Warwick town, New York *          |
| 3909. Essex County, New York *       | 3951. Orleans County, New York *  | 3992. Washington County, New York *     |
| 3910. Franklin County, New York *    | 3952. Ossining town, New York *   | 3993. Wayne County, New York *          |
| 3911. Freeport village, New York *   | 3953. Oswego County, New York *   | 3994. Webster town, New York *          |
| 3912. Fulton County, New York *      | 3954. Otsego County, New York *   | 3995. West Seneca town, New York *      |
| 3913. Genesee County, New York *     | 3955. Oyster Bay town, New York *   | 3996. Westchester County, New York *    |
| 3914. Greece town, New York *        | 3956. Penfield town, New York *   | 3997. White Plains city, New York *     |
| 3915. Greenburgh town, New York *    | 3957. Perinton town, New York *   | 3998. Wyoming County, New York *        |
| 3916. Greene County, New York *      | 3958. Poughkeepsie city, New York *   | 3999. Yonkers city, New York *          |
| 3917. Guilderland town, New York *   |   | 4000. Yorktown town, New York *         |
| 3918. Hamburg town, New York *       |   |   |
| 3919. Haverstraw town, New York *    |   |   |
| 3920. Hempstead town, New York *     |   |   |

|                                     |   |  |
|-------------------------------------|---|--|
| 4001. Amsterdam city, New York      | 4050. Glen Cove city, New York          | 4101. Moreau town, New York                            |
| 4002. Arcadia town, New York        | 4051. Glens Falls city, New York        | 4102. Mount Kisco village / Mount Kisco town, New York |
| 4003. Auburn city, New York         | 4052. Glenville town, New York          | 4103. New Castle town, New York                        |
| 4004. Aurora town, New York         | 4053. Gloversville city, New York       | 4104. New Hartford town, New York                      |
| 4005. Babylon village, New York     | 4054. Goshen town, New York             | 4105. New Paltz town, New York                         |
| 4006. Ballston town, New York       | 4055. Grand Island town, New York       | 4106. New Windsor town, New York                       |
| 4007. Batavia city, New York        | 4056. Great Neck village, New York      | 4107. Newburgh city, New York                          |
| 4008. Bath town, New York           | 4057. Halfmoon town, New York           | 4108. Niskayuna town, New York                         |
| 4009. Beacon city, New York         | 4058. Harrison town, New York           | 4109. North Castle town, New York                      |
| 4010. Bedford town, New York        | 4059. Harrison village, New York        | 4110. North Greenbush town, New York                   |
| 4011. Beekman town, New York        | 4060. Haverstraw village, New York      | 4111. Ogden town, New York                             |
| 4012. Blooming Grove town, New York | 4061. Highlands town, New York          | 4112. Ogdensburg city, New York                        |
| 4013. Brunswick town, New York      | 4062. Horseheads town, New York         | 4113. Olean city, New York                             |
| 4014. Camillus town, New York       | 4063. Hyde Park town, New York          | 4114. Oneida city, New York                            |
| 4015. Canandaigua city, New York    | 4064. Ithaca town, New York             | 4115. Oneonta city, New York                           |
| 4016. Canandaigua town, New York    | 4065. Jamestown city, New York          | 4116. Onondaga town, New York                          |
| 4017. Canton town, New York         | 4066. Johnson City village, New York    | 4117. Ontario town, New York                           |
| 4018. Catskill town, New York       | 4067. Kenmore village, New York         | 4118. Orchard Park town, New York                      |
| 4019. Chenango town, New York       | 4068. Kent town, New York               | 4119. Ossining village, New York                       |
| 4020. Chester town, New York        | 4069. Kingsbury town, New York          | 4120. Oswego city, New York                            |
| 4021. Chili town, New York          | 4070. Kingston city, New York           | 4121. Owego town, New York                             |
| 4022. Cohoes city, New York         | 4071. Kirkland town, New York           | 4122. Palm Tree town, New York                         |
| 4023. Corning city, New York        | 4072. Kiryas Joel village, New York     | 4123. Parma town, New York                             |
| 4024. Cornwall town, New York       | 4073. La Grange town, New York          | 4124. Patchogue village, New York                      |
| 4025. Cortland city, New York       | 4074. Lackawanna city, New York         | 4125. Patterson town, New York                         |
| 4026. De Witt town, New York        | 4075. Lake Grove village, New York      | 4126. Peekskill city, New York                         |
| 4027. Depew village, New York       | 4076. Lancaster village, New York       | 4127. Pelham town, New York                            |
| 4028. Dobbs Ferry village, New York | 4077. Lansing town, New York            | 4128. Pittsford town, New York                         |
| 4029. Dryden town, New York         | 4078. Le Ray town, New York             | 4129. Plattekill town, New York                        |
| 4030. Dunkirk city, New York        | 4079. Lewis County, New York            | 4130. Plattsburgh city, New York                       |
| 4031. East Fishkill town, New York  | 4080. Lewisboro town, New York          | 4131. Plattsburgh town, New York                       |
| 4032. East Greenbush town, New York | 4081. Lewiston town, New York           | 4132. Pomfret town, New York                           |
| 4033. East Hampton town, New York   | 4082. Lindenhurst village, New York     | 4133. Port Chester village, New York                   |
| 4034. Elma town, New York           | 4083. Lloyd town, New York              | 4134. Potsdam town, New York                           |
| 4035. Elmira city, New York         | 4084. Lockport city, New York           | 4135. Putnam Valley town, New York                     |
| 4036. Endicott village, New York    | 4085. Lockport town, New York           | 4136. Queensbury town, New York                        |
| 4037. Evans town, New York          | 4086. Lynbrook village, New York        | 4137. Red Hook town, New York                          |
| 4038. Fallsburg town, New York      | 4087. Lysander town, New York           | 4138. Rockville Centre village, New York               |
| 4039. Farmington town, New York     | 4088. Malone town, New York             | 4139. Rotterdam town, New York                         |
| 4040. Fishkill town, New York       | 4089. Malta town, New York              | 4140. Rye city, New York                               |
| 4041. Floral Park village, New York | 4090. Mamakating town, New York         | 4141. Saratoga Springs city, New York                  |
| 4042. Fredonia village, New York    | 4091. Mamaroneck town, New York         | 4142. Saugerties town, New York                        |
| 4043. Fulton city, New York         | 4092. Mamaroneck village, New York      | 4143. Scarsdale village / Scarsdale town, New York     |
| 4044. Garden City village, New York | 4093. Massapequa Park village, New York | 4144. Schodack town, New York                          |
| 4045. Gates town, New York          | 4094. Massena town, New York            | 4145. Schuyler County, New York                        |
| 4046. Geddes town, New York         | 4095. Massena village, New York         | 4146. Shawangunk town, New York                        |
| 4047. Geneseo town, New York        | 4096. Middletown city, New York         |  |
| 4048. Geneva city, New York         | 4097. Milton town, New York             |  |
| 4049. German Flatts town, New York  | 4098. Mineola village, New York         |  |
|                                     | 4099. Monroe town, New York             |  |
|                                     | 4100. Montgomery town, New York         |  |

4147. Sleepy Hollow village, New York
4148. Somers town, New York
4149. Southeast town, New York
4150. Southold town, New York
4151. Stony Point town, New York
4152. Suffern village, New York
4153. Sullivan town, New York
4154. Sweden town, New York
4155. Tarrytown village, New York
4156. Thompson town, New York
4157. Tonawanda city, New York
4158. Ulster town, New York
4159. Van Buren town, New York
4160. Vestal town, New York
4161. Victor town, New York
4162. Wallkill town, New York
4163. Wappinger town, New York
4164. Watertown city, New York
4165. Wawarsing town, New York
4166. West Haverstraw village, New York
4167. Westbury village, New York
4168. Wheatfield town, New York
4169. Whitestown town, New York
4170. Wilton town, New York
4171. Woodbury town, New York
4172. Woodbury village, New York
4173. Yates County, New York
4174. Alamance County, North Carolina \*
4175. Alexander County, North Carolina \*
4176. Apex town, North Carolina \*
4177. Asheville city, North Carolina \*
4178. Beaufort County, North Carolina \*
4179. Bladen County, North Carolina \*
4180. Brunswick County, North Carolina \*
4181. Buncombe County, North Carolina \*
4182. Burke County, North Carolina \*
4183. Burlington city, North Carolina \*
4184. Cabarrus County, North Carolina \*
4185. Caldwell County, North Carolina \*
4186. Carteret County, North Carolina \*
4187. Cary town, North Carolina \*
4188. Catawba County, North Carolina \*
4189. Chapel Hill town, North Carolina \*
4190. Charlotte city, North Carolina \*
4191. Chatham County, North Carolina \*
4192. Cleveland County, North Carolina \*
4193. Columbus County, North Carolina \*
4194. Concord city, North Carolina \*
4195. Cornelius town, North Carolina \*
4196. Craven County, North Carolina \*
4197. Cumberland County, North Carolina \*
4198. Dare County, North Carolina \*
4199. Davidson County, North Carolina \*
4200. Davie County, North Carolina \*
4201. Duplin County, North Carolina \*
4202. Durham city, North Carolina \*
4203. Durham County, North Carolina \*
4204. Edgecombe County, North Carolina \*
4205. Fayetteville city, North Carolina \*
4206. Forsyth County, North Carolina \*
4207. Franklin County, North Carolina \*
4208. Fuquay-Varina town, North Carolina \*
4209. Garner town, North Carolina \*
4210. Gaston County, North Carolina \*
4211. Gastonia city, North Carolina \*
4212. Goldsboro city, North Carolina \*
4213. Granville County, North Carolina \*
4214. Greensboro city, North Carolina \*
4215. Greenville city, North Carolina \*
4216. Guilford County, North Carolina \*
4217. Halifax County, North Carolina \*
4218. Harnett County, North Carolina \*
4219. Haywood County, North Carolina \*
4220. Henderson County, North Carolina \*
4221. Hickory city, North Carolina \*
4222. High Point city, North Carolina \*
4223. Hoke County, North Carolina \*
4224. Holly Springs town, North Carolina \*
4225. Huntersville town, North Carolina \*
4226. Indian Trail town, North Carolina \*
4227. Iredell County, North Carolina \*
4228. Jackson County, North Carolina \*
4229. Jacksonville city, North Carolina \*
4230. Johnston County, North Carolina \*
4231. Kannapolis city, North Carolina \*
4232. Lee County, North Carolina \*
4233. Lenoir County, North Carolina \*
4234. Lincoln County, North Carolina \*
4235. Macon County, North Carolina \*
4236. Matthews town, North Carolina \*
4237. McDowell County, North Carolina \*
4238. Mecklenburg County, North Carolina \*
4239. Monroe city, North Carolina \*
4240. Moore County, North Carolina \*
4241. Mooresville town, North Carolina \*
4242. Nash County, North Carolina \*
4243. New Hanover County, North Carolina \*
4244. Onslow County, North Carolina \*
4245. Orange County, North Carolina \*

|   |  |   |
|---|--|---|
| 4246. Pasquotank County, North Carolina *   | 4275. Wilson County, North Carolina *      | 4310. Kernersville town, North Carolina   |
| 4247. Pender County, North Carolina *       | 4276. Winston-Salem city, North Carolina * | 4311. Kings Mountain city, North Carolina |
| 4248. Person County, North Carolina *       | 4277. Yadkin County, North Carolina *      | 4312. Kinston city, North Carolina        |
| 4249. Pitt County, North Carolina *         | 4278. Albemarle city, North Carolina       | 4313. Knightdale town, North Carolina     |
| 4250. Raleigh city, North Carolina *        | 4279. Alleghany County, North Carolina     | 4314. Laurinburg city, North Carolina     |
| 4251. Randolph County, North Carolina *     | 4280. Anson County, North Carolina         | 4315. Leland town, North Carolina         |
| 4252. Richmond County, North Carolina *     | 4281. Archdale city, North Carolina        | 4316. Lenoir city, North Carolina         |
| 4253. Robeson County, North Carolina *      | 4282. Ashe County, North Carolina          | 4317. Lewisville town, North Carolina     |
| 4254. Rockingham County, North Carolina *   | 4283. Asheboro city, North Carolina        | 4318. Lexington city, North Carolina      |
| 4255. Rocky Mount city, North Carolina *    | 4284. Avery County, North Carolina         | 4319. Lincolnton city, North Carolina     |
| 4256. Rowan County, North Carolina *        | 4285. Belmont city, North Carolina         | 4320. Lumberton city, North Carolina      |
| 4257. Rutherford County, North Carolina *   | 4286. Bertie County, North Carolina        | 4321. Madison County, North Carolina      |
| 4258. Salisbury city, North Carolina *      | 4287. Boone town, North Carolina           | 4322. Martin County, North Carolina       |
| 4259. Sampson County, North Carolina *      | 4288. Camden County, North Carolina        | 4323. Mebane city, North Carolina         |
| 4260. Sanford city, North Carolina *        | 4289. Carrboro town, North Carolina        | 4324. Mint Hill town, North Carolina      |
| 4261. Scotland County, North Carolina *     | 4290. Caswell County, North Carolina       | 4325. Mitchell County, North Carolina     |
| 4262. Stanly County, North Carolina *       | 4291. Cherokee County, North Carolina      | 4326. Montgomery County, North Carolina   |
| 4263. Stokes County, North Carolina *       | 4292. Chowan County, North Carolina        | 4327. Morganton city, North Carolina      |
| 4264. Surry County, North Carolina *        | 4293. Clay County, North Carolina          | 4328. Morrisville town, North Carolina    |
| 4265. Transylvania County, North Carolina * | 4294. Clayton town, North Carolina         | 4329. Mount Airy city, North Carolina     |
| 4266. Union County, North Carolina *        | 4295. Clemmons village, North Carolina     | 4330. Mount Holly city, North Carolina    |
| 4267. Vance County, North Carolina *        | 4296. Currituck County, North Carolina     | 4331. New Bern city, North Carolina       |
| 4268. Wake County, North Carolina *         | 4297. Davidson town, North Carolina        | 4332. Newton city, North Carolina         |
| 4269. Wake Forest town, North Carolina *    | 4298. Eden city, North Carolina            | 4333. Northampton County, North Carolina  |
| 4270. Watauga County, North Carolina *      | 4299. Elizabeth City city, North Carolina  | 4334. Pamlico County, North Carolina      |
| 4271. Wayne County, North Carolina *        | 4300. Elon town, North Carolina            | 4335. Perquimans County, North Carolina   |
| 4272. Wilkes County, North Carolina *       | 4301. Gates County, North Carolina         | 4336. Pinehurst village, North Carolina   |
| 4273. Wilmington city, North Carolina *     | 4302. Graham city, North Carolina          | 4337. Polk County, North Carolina         |
| 4274. Wilson city, North Carolina *         | 4303. Greene County, North Carolina        | 4338. Reidsville city, North Carolina     |
|   | 4304. Harrisburg town, North Carolina      | 4339. Roanoke Rapids city, North Carolina |
|   | 4305. Havelock city, North Carolina        | 4340. Shelby city, North Carolina         |
|   | 4306. Henderson city, North Carolina       | 4341. Smithfield town, North Carolina     |
|   | 4307. Hendersonville city, North Carolina  | 4342. Southern Pines town, North Carolina |
|   | 4308. Hertford County, North Carolina      |   |
|   | 4309. Hope Mills town, North Carolina      |   |

|  |                                      |                                     |
|--|--------------------------------------|-------------------------------------|
| 4343. Spring Lake town, North Carolina   | 4380. Akron city, Ohio *             | 4435. Greene County, Ohio *         |
| 4344. Stallings town, North Carolina     | 4381. Allen County, Ohio *           | 4436. Grove City city, Ohio *       |
| 4345. Statesville city, North Carolina   | 4382. Anderson township, Ohio *      | 4437. Guernsey County, Ohio *       |
| 4346. Summerfield town, North Carolina   | 4383. Ashland County, Ohio *         | 4438. Hamilton city, Ohio *         |
| 4347. Swain County, North Carolina       | 4384. Ashtabula County, Ohio *       | 4439. Hamilton County, Ohio *       |
| 4348. Tarboro town, North Carolina       | 4385. Athens County, Ohio *          | 4440. Hancock County, Ohio *        |
| 4349. Thomasville city, North Carolina   | 4386. Athens township, Ohio *        | 4441. Hardin County, Ohio *         |
| 4350. Warren County, North Carolina      | 4387. Auglaize County, Ohio *        | 4442. Highland County, Ohio *       |
| 4351. Washington County, North Carolina  | 4388. Austintown township, Ohio *    | 4443. Hilliard city, Ohio *         |
| 4352. Waxhaw town, North Carolina        | 4389. Bath township, Ohio *          | 4444. Holmes County, Ohio *         |
| 4353. Waynesville town, North Carolina   | 4390. Beaver creek city, Ohio *      | 4445. Huber Heights city, Ohio *    |
| 4354. Weddington town, North Carolina    | 4391. Beaver creek township, Ohio *  | 4446. Huron County, Ohio *          |
| 4355. Yancey County, North Carolina      | 4392. Belmont County, Ohio *         | 4447. Jackson County, Ohio *        |
| 4356. Bismarck city, North Dakota *      | 4393. Boardman township, Ohio *      | 4448. Jackson township, Ohio *      |
| 4357. Burleigh County, North Dakota *    | 4394. Bowling Green city, Ohio *     | 4449. Jackson township, Ohio *      |
| 4358. Cass County, North Dakota *        | 4395. Brown County, Ohio *           | 4450. Jefferson County, Ohio *      |
| 4359. Fargo city, North Dakota *         | 4396. Brunswick city, Ohio *         | 4451. Kettering city, Ohio *        |
| 4360. Grand Forks city, North Dakota *   | 4397. Butler County, Ohio *          | 4452. Knox County, Ohio *           |
| 4361. Grand Forks County, North Dakota * | 4398. Canton city, Ohio *            | 4453. Lake County, Ohio *           |
| 4362. Minot city, North Dakota *         | 4399. Champaign County, Ohio *       | 4454. Lakewood city, Ohio *         |
| 4363. Morton County, North Dakota *      | 4400. Cincinnati city, Ohio *        | 4455. Lancaster city, Ohio *        |
| 4364. Stark County, North Dakota *       | 4401. Clark County, Ohio *           | 4456. Lawrence County, Ohio *       |
| 4365. Ward County, North Dakota *        | 4402. Clear Creek township, Ohio *   | 4457. Liberty township, Ohio *      |
| 4366. West Fargo city, North Dakota *    | 4403. Clermont County, Ohio *        | 4458. Liberty township, Ohio *      |
| 4367. Williams County, North Dakota *    | 4404. Cleveland city, Ohio *         | 4459. Licking County, Ohio *        |
| 4368. Barnes County, North Dakota        | 4405. Cleveland Heights city, Ohio * | 4460. Lima city, Ohio *             |
| 4369. Dickinson city, North Dakota       | 4406. Clinton County, Ohio *         | 4461. Logan County, Ohio *          |
| 4370. Jamestown city, North Dakota       | 4407. Colerain township, Ohio *      | 4462. Lorain city, Ohio *           |
| 4371. Mandan city, North Dakota          | 4408. Columbiana County, Ohio *      | 4463. Lorain County, Ohio *         |
| 4372. McKenzie County, North Dakota      | 4409. Columbus city, Ohio *          | 4464. Lucas County, Ohio *          |
| 4373. Mountrail County, North Dakota     | 4410. Concord township, Ohio *       | 4465. Madison County, Ohio *        |
| 4374. Ramsey County, North Dakota        | 4411. Coshocton County, Ohio *       | 4466. Mahoning County, Ohio *       |
| 4375. Richland County, North Dakota      | 4412. Crawford County, Ohio *        | 4467. Mansfield city, Ohio *        |
| 4376. Rolette County, North Dakota       | 4413. Cuyahoga County, Ohio *        | 4468. Marion city, Ohio *           |
| 4377. Stutsman County, North Dakota      | 4414. Cuyahoga Falls city, Ohio *    | 4469. Marion County, Ohio *         |
| 4378. Walsh County, North Dakota         | 4415. Darke County, Ohio *           | 4470. Marion township, Ohio *       |
| 4379. Williston city, North Dakota       | 4416. Dayton city, Ohio *            | 4471. Mason city, Ohio *            |
|  | 4417. Deerfield township, Ohio *     | 4472. Massillon city, Ohio *        |
|  | 4418. Defiance County, Ohio *        | 4473. Medina County, Ohio *         |
|  | 4419. Delaware city, Ohio *          | 4474. Mentor city, Ohio *           |
|  | 4420. Delaware County, Ohio *        | 4475. Mercer County, Ohio *         |
|  | 4421. Dublin city, Ohio *            | 4476. Miami County, Ohio *          |
|  | 4422. Elyria city, Ohio *            | 4477. Miami township, Ohio *        |
|  | 4423. Erie County, Ohio *            | 4478. Miami township, Ohio *        |
|  | 4424. Euclid city, Ohio *            | 4479. Middletown city, Ohio *       |
|  | 4425. Fairborn city, Ohio *          | 4480. Mifflin township, Ohio *      |
|  | 4426. Fairfield city, Ohio *         | 4481. Montgomery County, Ohio *     |
|  | 4427. Fairfield County, Ohio *       | 4482. Morrow County, Ohio *         |
|  | 4428. Findlay city, Ohio *           | 4483. Muskingum County, Ohio *      |
|  | 4429. Franklin County, Ohio *        | 4484. Newark city, Ohio *           |
|  | 4430. Franklin township, Ohio *      | 4485. North Olmsted city, Ohio *    |
|  | 4431. Fulton County, Ohio *          | 4486. North Ridgeville city, Ohio * |
|  | 4432. Gahanna city, Ohio *           | 4487. North Royalton city, Ohio *   |
|  | 4433. Geauga County, Ohio *          | 4488. Norwich township, Ohio *      |
|  | 4434. Green township, Ohio *         | 4489. Orange township, Ohio *       |

|       |                                  |       |                                   |       |                               |
|-------|----------------------------------|-------|-----------------------------------|-------|-------------------------------|
| 4490. | Ottawa County, Ohio *            | 4544. | Batavia township, Ohio            | 4598. | Fremont city, Ohio            |
| 4491. | Parma city, Ohio *               | 4545. | Bay Village city, Ohio            | 4599. | Gallia County, Ohio           |
| 4492. | Perry County, Ohio *             | 4546. | Beachwood city, Ohio              | 4600. | Garfield Heights city, Ohio   |
| 4493. | Pickaway County, Ohio *          | 4547. | Bedford city, Ohio                | 4601. | Geneva township, Ohio         |
| 4494. | Plain township, Ohio *           | 4548. | Bedford Heights city, Ohio        | 4602. | Genoa township, Ohio          |
| 4495. | Portage County, Ohio *           | 4549. | Bellefontaine city, Ohio          | 4603. | Goshen township, Ohio         |
| 4496. | Preble County, Ohio *            | 4550. | Berea city, Ohio                  | 4604. | Granville township, Ohio      |
| 4497. | Putnam County, Ohio *            | 4551. | Bethel township, Ohio             | 4605. | Green city, Ohio              |
| 4498. | Reynoldsburg city, Ohio *        | 4552. | Bexley city, Ohio                 | 4606. | Green township, Ohio          |
| 4499. | Richland County, Ohio *          | 4553. | Blue Ash city, Ohio               | 4607. | Greenville city, Ohio         |
| 4500. | Ross County, Ohio *              | 4554. | Brecksville city, Ohio            | 4608. | Greenville township, Ohio     |
| 4501. | Sandusky County, Ohio *          | 4555. | Brimfield township, Ohio          | 4609. | Hamilton township, Ohio       |
| 4502. | Scioto County, Ohio *            | 4556. | Broadview Heights city, Ohio      | 4610. | Harrison city, Ohio           |
| 4503. | Seneca County, Ohio *            | 4557. | Brook Park city, Ohio             | 4611. | Harrison County, Ohio         |
| 4504. | Shelby County, Ohio *            | 4558. | Brooklyn city, Ohio               | 4612. | Harrison township, Ohio       |
| 4505. | Springfield city, Ohio *         | 4559. | Brunswick Hills township,<br>Ohio | 4613. | Harrison township, Ohio       |
| 4506. | Springfield township, Ohio *     | 4560. | Bucyrus city, Ohio                | 4614. | Heath city, Ohio              |
| 4507. | Stark County, Ohio *             | 4561. | Cambridge city, Ohio              | 4615. | Henry County, Ohio            |
| 4508. | Stow city, Ohio *                | 4562. | Cambridge township, Ohio          | 4616. | Hocking County, Ohio          |
| 4509. | Strongsville city, Ohio *        | 4563. | Canfield township, Ohio           | 4617. | Howland township, Ohio        |
| 4510. | Summit County, Ohio *            | 4564. | Canton township, Ohio             | 4618. | Hubbard township, Ohio        |
| 4511. | Sylvania township, Ohio *        | 4565. | Carroll County, Ohio              | 4619. | Hudson city, Ohio             |
| 4512. | Toledo city, Ohio *              | 4566. | Celina city, Ohio                 | 4620. | Huron township, Ohio          |
| 4513. | Trumbull County, Ohio *          | 4567. | Centerville city, Ohio            | 4621. | Ironton city, Ohio            |
| 4514. | Tuscarawas County, Ohio *        | 4568. | Chester township, Ohio            | 4622. | Jefferson township, Ohio      |
| 4515. | Union County, Ohio *             | 4569. | Chillicothe city, Ohio            | 4623. | Jefferson township, Ohio      |
| 4516. | Union township, Ohio *           | 4570. | Chippewa township, Ohio           | 4624. | Kent city, Ohio               |
| 4517. | Upper Arlington city, Ohio *     | 4571. | Circleville city, Ohio            | 4625. | Lake township, Ohio           |
| 4518. | Violet township, Ohio *          | 4572. | Clayton city, Ohio                | 4626. | Lake township, Ohio           |
| 4519. | Warren city, Ohio *              | 4573. | Clinton township, Ohio            | 4627. | Lake township, Ohio           |
| 4520. | Warren County, Ohio *            | 4574. | Concord township, Ohio            | 4628. | Lawrence township, Ohio       |
| 4521. | Washington County, Ohio *        | 4575. | Concord township, Ohio            | 4629. | Lebanon city, Ohio            |
| 4522. | Washington township, Ohio *      | 4576. | Conneaut city, Ohio               | 4630. | Lemon township, Ohio          |
| 4523. | Washington township, Ohio *      | 4577. | Copley township, Ohio             | 4631. | Liberty township, Ohio        |
| 4524. | Wayne County, Ohio *             | 4578. | Coshocton city, Ohio              | 4632. | Liberty township, Ohio        |
| 4525. | West Chester township, Ohio<br>* | 4579. | Coventry township, Ohio           | 4633. | London city, Ohio             |
| 4526. | Westerville city, Ohio *         | 4580. | Defiance city, Ohio               | 4634. | Loveland city, Ohio           |
| 4527. | Westlake city, Ohio *            | 4581. | Defiance township, Ohio           | 4635. | Lyndhurst city, Ohio          |
| 4528. | Williams County, Ohio *          | 4582. | Delhi township, Ohio              | 4636. | Macedonia city, Ohio          |
| 4529. | Wood County, Ohio *              | 4583. | Dover city, Ohio                  | 4637. | Mad River township, Ohio      |
| 4530. | Youngstown city, Ohio *          | 4584. | Duchouquet township, Ohio         | 4638. | Madison township, Ohio        |
| 4531. | Adams County, Ohio               | 4585. | East Cleveland city, Ohio         | 4639. | Madison township, Ohio        |
| 4532. | Alliance city, Ohio              | 4586. | East Liverpool city, Ohio         | 4640. | Madison township, Ohio        |
| 4533. | American township, Ohio          | 4587. | Eastlake city, Ohio               | 4641. | Maple Heights city, Ohio      |
| 4534. | Amherst city, Ohio               | 4588. | Englewood city, Ohio              | 4642. | Marietta city, Ohio           |
| 4535. | Ashland city, Ohio               | 4589. | Etna township, Ohio               | 4643. | Marysville city, Ohio         |
| 4536. | Ashtabula city, Ohio             | 4590. | Fairfield township, Ohio          | 4644. | Maumee city, Ohio             |
| 4537. | Ashtabula township, Ohio         | 4591. | Fairview Park city, Ohio          | 4645. | Mayfield Heights city, Ohio   |
| 4538. | Athens city, Ohio                | 4592. | Falls township, Ohio              | 4646. | Medina city, Ohio             |
| 4539. | Aurora city, Ohio                | 4593. | Fayette County, Ohio              | 4647. | Meigs County, Ohio            |
| 4540. | Avon city, Ohio                  | 4594. | Forest Park city, Ohio            | 4648. | Miami township, Ohio          |
| 4541. | Avon Lake city, Ohio             | 4595. | Fostoria city, Ohio               | 4649. | Miamisburg city, Ohio         |
| 4542. | Bainbridge township, Ohio        | 4596. | Franklin city, Ohio               | 4650. | Middleburg Heights city, Ohio |
| 4543. | Barberton city, Ohio             | 4597. | Franklin township, Ohio           | 4651. | Monclova township, Ohio       |
|       |                                  |       |                                   | 4652. | Monroe city, Ohio             |



|       |                                  |       |                                      |       |                             |
|-------|----------------------------------|-------|--------------------------------------|-------|-----------------------------|
| 4653. | Monroe County, Ohio              | 4707. | Shaker Heights city, Ohio            | 4760. | Xenia city, Ohio            |
| 4654. | Monroe township, Ohio            | 4708. | Sharon township, Ohio                | 4761. | Zanesville city, Ohio       |
| 4655. | Montgomery city, Ohio            | 4709. | Sharonville city, Ohio               | 4762. | Albany city, Oregon *       |
| 4656. | Montville township, Ohio         | 4710. | Shawnee township, Ohio               | 4763. | Beaverton city, Oregon *    |
| 4657. | Moorefield township, Ohio        | 4711. | Sidney city, Ohio                    | 4764. | Bend city, Oregon *         |
| 4658. | Morgan County, Ohio              | 4712. | Solon city, Ohio                     | 4765. | Benton County, Oregon *     |
| 4659. | Mount Vernon city, Ohio          | 4713. | South Euclid city, Ohio              | 4766. | Clackamas County, Oregon *  |
| 4660. | New Albany city, Ohio            | 4714. | Springboro city, Ohio                | 4767. | Clatsop County, Oregon *    |
| 4661. | New Franklin city, Ohio          | 4715. | Springdale city, Ohio                | 4768. | Columbia County, Oregon *   |
| 4662. | New Philadelphia city, Ohio      | 4716. | Springfield township, Ohio           | 4769. | Coos County, Oregon *       |
| 4663. | Niles city, Ohio                 | 4717. | Springfield township, Ohio           | 4770. | Corvallis city, Oregon *    |
| 4664. | Noble County, Ohio               | 4718. | Springfield township, Ohio           | 4771. | Deschutes County, Oregon *  |
| 4665. | North Canton city, Ohio          | 4719. | Springfield township, Ohio           | 4772. | Douglas County, Oregon *    |
| 4666. | Norton city, Ohio                | 4720. | St. Marys township, Ohio             | 4773. | Eugene city, Oregon *       |
| 4667. | Norwalk city, Ohio               | 4721. | Steubenville city, Ohio              | 4774. | Grants Pass city, Oregon *  |
| 4668. | Norwood city, Ohio               | 4722. | Streetsboro city, Ohio               | 4775. | Gresham city, Oregon *      |
| 4669. | Olmsted township, Ohio           | 4723. | Struthers city, Ohio                 | 4776. | Hillsboro city, Oregon *    |
| 4670. | Oregon city, Ohio                | 4724. | Sycamore township, Ohio              | 4777. | Jackson County, Oregon *    |
| 4671. | Oxford city, Ohio                | 4725. | Sylvania city, Ohio                  | 4778. | Josephine County, Oregon *  |
| 4672. | Oxford township, Ohio            | 4726. | Symmes township, Ohio                | 4779. | Keizer city, Oregon *       |
| 4673. | Painesville city, Ohio           | 4727. | Tallmadge city, Ohio                 | 4780. | Klamath County, Oregon *    |
| 4674. | Painesville township, Ohio       | 4728. | Tiffin city, Ohio                    | 4781. | Lake Oswego city, Oregon *  |
| 4675. | Paris township, Ohio             | 4729. | Tipp City city, Ohio                 | 4782. | Lane County, Oregon *       |
| 4676. | Parma Heights city, Ohio         | 4730. | Trenton city, Ohio                   | 4783. | Lincoln County, Oregon *    |
| 4677. | Pataskala city, Ohio             | 4731. | Trotwood city, Ohio                  | 4784. | Linn County, Oregon *       |
| 4678. | Paulding County, Ohio            | 4732. | Troy city, Ohio                      | 4785. | Malheur County, Oregon *    |
| 4679. | Pease township, Ohio             | 4733. | Truro township, Ohio                 | 4786. | Marion County, Oregon *     |
| 4680. | Perkins township, Ohio           | 4734. | Turtlecreek township, Ohio           | 4787. | McMinnville city, Oregon *  |
| 4681. | Perry township, Ohio             | 4735. | Twinsburg city, Ohio                 | 4788. | Medford city, Oregon *      |
| 4682. | Perry township, Ohio             | 4736. | Union township, Ohio                 | 4789. | Multnomah County, Oregon *  |
| 4683. | Perrysburg city, Ohio            | 4737. | Union township, Ohio                 | 4790. | Oregon City city, Oregon *  |
| 4684. | Perrysburg township, Ohio        | 4738. | University Heights city, Ohio        | 4791. | Polk County, Oregon *       |
| 4685. | Pickerington city, Ohio          | 4739. | Upper township, Ohio                 | 4792. | Portland city, Oregon *     |
| 4686. | Pierce township, Ohio            | 4740. | Urbana city, Ohio                    | 4793. | Redmond city, Oregon *      |
| 4687. | Pike County, Ohio                | 4741. | Urbana township, Ohio                | 4794. | Salem city, Oregon *        |
| 4688. | Piqua city, Ohio                 | 4742. | Van Wert city, Ohio                  | 4795. | Springfield city, Oregon *  |
| 4689. | Plain township, Ohio             | 4743. | Van Wert County, Ohio                | 4796. | Tigard city, Oregon *       |
| 4690. | Pleasant township, Ohio          | 4744. | Vandalia city, Ohio                  | 4797. | Umatilla County, Oregon *   |
| 4691. | Poland township, Ohio            | 4745. | Vermilion city, Ohio                 | 4798. | Washington County, Oregon * |
| 4692. | Portsmouth city, Ohio            | 4746. | Vinton County, Ohio                  | 4799. | Yamhill County, Oregon *    |
| 4693. | Powell city, Ohio                | 4747. | Wadsworth city, Ohio                 | 4800. | Ashland city, Oregon        |
| 4694. | Prairie township, Ohio           | 4748. | Warrensville Heights city,<br>Ohio   | 4801. | Astoria city, Oregon        |
| 4695. | Ravenna city, Ohio               | 4749. | Washington Court House city,<br>Ohio | 4802. | Baker County, Oregon        |
| 4696. | Reading city, Ohio               | 4750. | Weathersfield township, Ohio         | 4803. | Canby city, Oregon          |
| 4697. | Richland township, Ohio          | 4751. | West Carrollton city, Ohio           | 4804. | Central Point city, Oregon  |
| 4698. | Richmond Heights city, Ohio      | 4752. | Whitehall city, Ohio                 | 4805. | Coos Bay city, Oregon       |
| 4699. | Riverside city, Ohio             | 4753. | Wickliffe city, Ohio                 | 4806. | Cornelius city, Oregon      |
| 4700. | Rocky River city, Ohio           | 4754. | Willoughby city, Ohio                | 4807. | Cottage Grove city, Oregon  |
| 4701. | Sagamore Hills township,<br>Ohio | 4755. | Willowick city, Ohio                 | 4808. | Crook County, Oregon        |
| 4702. | Salem city, Ohio                 | 4756. | Wilmington city, Ohio                | 4809. | Curry County, Oregon        |
| 4703. | Sandusky city, Ohio              | 4757. | Wooster city, Ohio                   | 4810. | Dallas city, Oregon         |
| 4704. | Scioto township, Ohio            | 4758. | Worthington city, Ohio               | 4811. | Forest Grove city, Oregon   |
| 4705. | Scioto township, Ohio            | 4759. | Wyandot County, Ohio                 | 4812. | Gladstone city, Oregon      |
| 4706. | Seven Hills city, Ohio           |       |                                      | 4813. | Happy Valley city, Oregon   |
|       |                                  |       |                                      | 4814. | Hermiston city, Oregon      |

|  |   |   |
|--|---|---|
| 4815. Hood River County, Oregon                | 4858. Bucks County, Pennsylvania *        | 4889. Lancaster city, Pennsylvania *                          |
| 4816. Independence city, Oregon                | 4859. Butler County, Pennsylvania *       | 4890. Lancaster County, Pennsylvania *                        |
| 4817. Jefferson County, Oregon                 | 4860. Cambria County, Pennsylvania *      | 4891. Lawrence County, Pennsylvania *                         |
| 4818. Klamath Falls city, Oregon               | 4861. Carbon County, Pennsylvania *       | 4892. Lebanon County, Pennsylvania *                          |
| 4819. La Grande city, Oregon                   | 4862. Centre County, Pennsylvania *       | 4893. Lehigh County, Pennsylvania *                           |
| 4820. Lebanon city, Oregon                     | 4863. Cheltenham township, Pennsylvania * | 4894. Lower Macungie township, Pennsylvania *                 |
| 4821. Milwaukie city, Oregon                   | 4864. Chester city, Pennsylvania *        | 4895. Lower Makefield township, Pennsylvania *                |
| 4822. Monmouth city, Oregon                    | 4865. Chester County, Pennsylvania *      | 4896. Lower Merion township, Pennsylvania *                   |
| 4823. Morrow County, Oregon                    | 4866. Clarion County, Pennsylvania *      | 4897. Lower Paxton township, Pennsylvania *                   |
| 4824. Newberg city, Oregon                     | 4867. Clearfield County, Pennsylvania *   | 4898. Luzerne County, Pennsylvania *                          |
| 4825. Newport city, Oregon                     | 4868. Clinton County, Pennsylvania *      | 4899. Lycoming County, Pennsylvania *                         |
| 4826. Ontario city, Oregon                     | 4869. Columbia County, Pennsylvania *     | 4900. Manheim township, Pennsylvania *                        |
| 4827. Pendleton city, Oregon                   | 4870. Cranberry township, Pennsylvania *  | 4901. McKean County, Pennsylvania *                           |
| 4828. Prineville city, Oregon                  | 4871. Crawford County, Pennsylvania *     | 4902. Mercer County, Pennsylvania *                           |
| 4829. Roseburg city, Oregon                    | 4872. Cumberland County, Pennsylvania *   | 4903. Middletown township, Pennsylvania *                     |
| 4830. Sandy city, Oregon                       | 4873. Dauphin County, Pennsylvania *      | 4904. Mifflin County, Pennsylvania *                          |
| 4831. Sherwood city, Oregon                    | 4874. Delaware County, Pennsylvania *     | 4905. Millcreek township, Pennsylvania *                      |
| 4832. Silverton city, Oregon                   | 4875. Erie city, Pennsylvania *           | 4906. Monroe County, Pennsylvania *                           |
| 4833. St. Helens city, Oregon                  | 4876. Erie County, Pennsylvania *         | 4907. Montgomery County, Pennsylvania *                       |
| 4834. The Dalles city, Oregon                  | 4877. Falls township, Pennsylvania *      | 4908. Mount Lebanon township, Pennsylvania *                  |
| 4835. Tillamook County, Oregon                 | 4878. Fayette County, Pennsylvania *      | 4909. Norristown borough, Pennsylvania *                      |
| 4836. Troutdale city, Oregon                   | 4879. Franklin County, Pennsylvania *     | 4910. North Huntingdon township, Pennsylvania *               |
| 4837. Tualatin city, Oregon                    | 4880. Greene County, Pennsylvania *       | 4911. Northampton County, Pennsylvania *                      |
| 4838. Union County, Oregon                     | 4881. Hampden township, Pennsylvania *    | 4912. Northampton township, Pennsylvania *                    |
| 4839. Wasco County, Oregon                     | 4882. Harrisburg city, Pennsylvania *     | 4913. Northumberland County, Pennsylvania *                   |
| 4840. West Linn city, Oregon                   | 4883. Haverford township, Pennsylvania *  | 4914. Penn Hills township, Pennsylvania *                     |
| 4841. Wilsonville city, Oregon                 | 4884. Hempfield township, Pennsylvania *  | 4915. Perry County, Pennsylvania *                            |
| 4842. Woodburn city, Oregon                    | 4885. Huntingdon County, Pennsylvania *   | 4916. Philadelphia city / Philadelphia County, Pennsylvania * |
| 4843. Abington township, Pennsylvania *        | 4886. Indiana County, Pennsylvania *      |   |
| 4844. Adams County, Pennsylvania *             | 4887. Jefferson County, Pennsylvania *    |   |
| 4845. Allegheny County, Pennsylvania *         | 4888. Lackawanna County, Pennsylvania *   |   |
| 4846. Allentown city, Pennsylvania *           |   |   |
| 4847. Altoona city, Pennsylvania *             |   |   |
| 4848. Armstrong County, Pennsylvania *         |   |   |
| 4849. Beaver County, Pennsylvania *            |   |   |
| 4850. Bedford County, Pennsylvania *           |   |   |
| 4851. Bensalem township, Pennsylvania *        |   |   |
| 4852. Berks County, Pennsylvania *             |   |   |
| 4853. Bethel Park municipality, Pennsylvania * |   |   |
| 4854. Bethlehem city, Pennsylvania *           |   |   |
| 4855. Blair County, Pennsylvania *             |   |   |
| 4856. Bradford County, Pennsylvania *          |   |   |
| 4857. Bristol township, Pennsylvania *         |   |   |

|  |   |  |
|--|---|--|
| 4917. Pike County, Pennsylvania *              | 4950. Butler city, Pennsylvania                 | 4983. Elizabeth township,<br>Pennsylvania    |
| 4918. Pittsburgh city, Pennsylvania *          | 4951. Butler township, Pennsylvania             | 4984. Elizabethtown borough,<br>Pennsylvania |
| 4919. Radnor township,<br>Pennsylvania *       | 4952. Caln township, Pennsylvania               | 4985. Elk County, Pennsylvania               |
| 4920. Reading city, Pennsylvania *             | 4953. Carlisle borough,<br>Pennsylvania         | 4986. Emmaus borough,<br>Pennsylvania        |
| 4921. Ridley township, Pennsylvania *          | 4954. Cecil township, Pennsylvania              | 4987. Ephrata borough,<br>Pennsylvania       |
| 4922. Ross township, Pennsylvania *            | 4955. Center township, Pennsylvania             | 4988. Ephrata township,<br>Pennsylvania      |
| 4923. Schuylkill County,<br>Pennsylvania *     | 4956. Chambersburg borough,<br>Pennsylvania     | 4989. Exeter township, Pennsylvania          |
| 4924. Scranton city, Pennsylvania *            | 4957. Chestnuthill township,<br>Pennsylvania    | 4990. Fairview township,<br>Pennsylvania     |
| 4925. Snyder County, Pennsylvania *            | 4958. Coal township, Pennsylvania               | 4991. Fairview township,<br>Pennsylvania     |
| 4926. Somerset County,<br>Pennsylvania *       | 4959. Coatesville city, Pennsylvania            | 4992. Ferguson township,<br>Pennsylvania     |
| 4927. State College borough,<br>Pennsylvania * | 4960. College township,<br>Pennsylvania         | 4993. Forks township, Pennsylvania           |
| 4928. Susquehanna County,<br>Pennsylvania *    | 4961. Columbia borough,<br>Pennsylvania         | 4994. Franconia township,<br>Pennsylvania    |
| 4929. Tioga County, Pennsylvania *             | 4962. Concord township,<br>Pennsylvania         | 4995. Franklin Park borough,<br>Pennsylvania |
| 4930. Union County, Pennsylvania *             | 4963. Coolbaugh township,<br>Pennsylvania       | 4996. Fulton County, Pennsylvania            |
| 4931. Upper Darby township,<br>Pennsylvania *  | 4964. Cumru township,<br>Pennsylvania           | 4997. Greene township,<br>Pennsylvania       |
| 4932. Upper Merion township,<br>Pennsylvania * | 4965. Darby borough, Pennsylvania               | 4998. Greensburg city, Pennsylvania          |
| 4933. Venango County,<br>Pennsylvania *        | 4966. Derry township, Pennsylvania              | 4999. Guilford township,<br>Pennsylvania     |
| 4934. Warminster township,<br>Pennsylvania *   | 4967. Derry township, Pennsylvania              | 5000. Hamilton township,<br>Pennsylvania     |
| 4935. Warren County, Pennsylvania *            | 4968. Dingman township,<br>Pennsylvania         | 5001. Hampton township,<br>Pennsylvania      |
| 4936. Washington County,<br>Pennsylvania *     | 4969. Douglass township,<br>Pennsylvania        | 5002. Hanover borough,<br>Pennsylvania       |
| 4937. Wayne County, Pennsylvania *             | 4970. Dover township, Pennsylvania              | 5003. Hanover township,<br>Pennsylvania      |
| 4938. Westmoreland County,<br>Pennsylvania *   | 4971. Doylestown township,<br>Pennsylvania      | 5004. Hanover township,<br>Pennsylvania      |
| 4939. Wilkes-Barre city,<br>Pennsylvania *     | 4972. Dunmore borough,<br>Pennsylvania          | 5005. Harborcreek township,<br>Pennsylvania  |
| 4940. York city, Pennsylvania *                | 4973. East Cocalico township,<br>Pennsylvania   | 5006. Harrison township,<br>Pennsylvania     |
| 4941. York County, Pennsylvania *              | 4974. East Goshen township,<br>Pennsylvania     | 5007. Hatfield township,<br>Pennsylvania     |
| 4942. Adams township,<br>Pennsylvania          | 4975. East Hempfield township,<br>Pennsylvania  | 5008. Hazleton city, Pennsylvania            |
| 4943. Amity township, Pennsylvania             | 4976. East Lampeter township,<br>Pennsylvania   | 5009. Hermitage city, Pennsylvania           |
| 4944. Antrim township,<br>Pennsylvania         | 4977. East Norriton township,<br>Pennsylvania   | 5010. Hilltown township,<br>Pennsylvania     |
| 4945. Aston township, Pennsylvania             | 4978. East Pennsboro township,<br>Pennsylvania  | 5011. Hopewell township,<br>Pennsylvania     |
| 4946. Baldwin borough,<br>Pennsylvania         | 4979. East Stroudsburg borough,<br>Pennsylvania | 5012. Horsham township,<br>Pennsylvania      |
| 4947. Bethlehem township,<br>Pennsylvania      | 4980. East Whiteland township,<br>Pennsylvania  | 5013. Indiana borough, Pennsylvania          |
| 4948. Bloomsburg town,<br>Pennsylvania         | 4981. Easton city, Pennsylvania                 |  |
| 4949. Buckingham township,<br>Pennsylvania     | 4982. Easttown township,<br>Pennsylvania        |  |

|   |   |   |
|---|---|---|
| 5014. Jefferson Hills borough,<br>Pennsylvania    | 5044. Milford township,<br>Pennsylvania           | 5075. Phoenixville borough,<br>Pennsylvania     |
| 5015. Johnstown city, Pennsylvania                | 5045. Monroeville municipality,<br>Pennsylvania   | 5076. Pine township, Pennsylvania               |
| 5016. Juniata County, Pennsylvania                | 5046. Montgomery township,<br>Pennsylvania        | 5077. Plum borough, Pennsylvania                |
| 5017. Kingston borough,<br>Pennsylvania           | 5047. Montour County,<br>Pennsylvania             | 5078. Plumstead township,<br>Pennsylvania       |
| 5018. Lancaster township,<br>Pennsylvania         | 5048. Moon township, Pennsylvania                 | 5079. Plymouth township,<br>Pennsylvania        |
| 5019. Lansdale borough,<br>Pennsylvania           | 5049. Mount Joy township,<br>Pennsylvania         | 5080. Pocono township,<br>Pennsylvania          |
| 5020. Lansdowne borough,<br>Pennsylvania          | 5050. Mount Pleasant township,<br>Pennsylvania    | 5081. Potter County, Pennsylvania               |
| 5021. Lebanon city, Pennsylvania                  | 5051. Muhlenberg township,<br>Pennsylvania        | 5082. Pottstown borough,<br>Pennsylvania        |
| 5022. Lehigh township,<br>Pennsylvania            | 5052. Munhall borough,<br>Pennsylvania            | 5083. Pottsville city, Pennsylvania             |
| 5023. Lehman township,<br>Pennsylvania            | 5053. Murrys ville municipality,<br>Pennsylvania  | 5084. Rapho township, Pennsylvania              |
| 5024. Limerick township,<br>Pennsylvania          | 5054. Nanticoke city, Pennsylvania                | 5085. Richland township,<br>Pennsylvania        |
| 5025. Logan township, Pennsylvania                | 5055. Nether Providence township,<br>Pennsylvania | 5086. Richland township,<br>Pennsylvania        |
| 5026. Lower Allen township,<br>Pennsylvania       | 5056. New Britain township,<br>Pennsylvania       | 5087. Richland township,<br>Pennsylvania        |
| 5027. Lower Burrell city,<br>Pennsylvania         | 5057. New Castle city, Pennsylvania               | 5088. Robinson township,<br>Pennsylvania        |
| 5028. Lower Gwynedd township,<br>Pennsylvania     | 5058. New Garden township,<br>Pennsylvania        | 5089. Rostraver township,<br>Pennsylvania       |
| 5029. Lower Moreland township,<br>Pennsylvania    | 5059. New Hanover township,<br>Pennsylvania       | 5090. Salisbury township,<br>Pennsylvania       |
| 5030. Lower Pottsgrove township,<br>Pennsylvania  | 5060. New Kensington city,<br>Pennsylvania        | 5091. Salisbury township,<br>Pennsylvania       |
| 5031. Lower Providence township,<br>Pennsylvania  | 5061. Newberry township,<br>Pennsylvania          | 5092. Sandy township, Pennsylvania              |
| 5032. Lower Salford township,<br>Pennsylvania     | 5062. Newtown township,<br>Pennsylvania           | 5093. Scott township, Pennsylvania              |
| 5033. Lower Saucon township,<br>Pennsylvania      | 5063. Newtown township,<br>Pennsylvania           | 5094. Shaler township, Pennsylvania             |
| 5034. Lower Southampton township,<br>Pennsylvania | 5064. North Fayette township,<br>Pennsylvania     | 5095. Sharon city, Pennsylvania                 |
| 5035. Loyalsock township,<br>Pennsylvania         | 5065. North Lebanon township,<br>Pennsylvania     | 5096. Silver Spring township,<br>Pennsylvania   |
| 5036. Manchester township,<br>Pennsylvania        | 5066. North Middleton township,<br>Pennsylvania   | 5097. Skippack township,<br>Pennsylvania        |
| 5037. Manor township, Pennsylvania                | 5067. North Strabane township,<br>Pennsylvania    | 5098. Somerset township,<br>Pennsylvania        |
| 5038. Marple township,<br>Pennsylvania            | 5068. North Union township,<br>Pennsylvania       | 5099. South Fayette township,<br>Pennsylvania   |
| 5039. McCandless township,<br>Pennsylvania        | 5069. North Whitehall township,<br>Pennsylvania   | 5100. South Lebanon township,<br>Pennsylvania   |
| 5040. McKeesport city,<br>Pennsylvania            | 5070. Palmer township,<br>Pennsylvania            | 5101. South Middleton township,<br>Pennsylvania |
| 5041. Meadville city, Pennsylvania                | 5071. Patton township, Pennsylvania               | 5102. South Park township,<br>Pennsylvania      |
| 5042. Middle Smithfield township,<br>Pennsylvania | 5072. Penn township, Pennsylvania                 | 5103. South Union township,<br>Pennsylvania     |
| 5043. Middletown township,<br>Pennsylvania        | 5073. Penn township, Pennsylvania                 | 5104. South Whitehall township,<br>Pennsylvania |
|   | 5074. Peters township, Pennsylvania               | 5105. Spring Garden township,<br>Pennsylvania   |
|   |   | 5106. Spring township, Pennsylvania             |

|  |  |  |
|--|--|--|
| 5107. Springettsbury township, Pennsylvania    | 5136. West Bradford township, Pennsylvania   | 5164. Arecibo Municipio, Puerto Rico *     |
| 5108. Springfield township, Pennsylvania       | 5137. West Chester borough, Pennsylvania     | 5165. Bayamón Municipio, Puerto Rico *     |
| 5109. Springfield township, Pennsylvania       | 5138. West Deer township, Pennsylvania       | 5166. Cabo Rojo Municipio, Puerto Rico *   |
| 5110. St. Marys city, Pennsylvania             | 5139. West Goshen township, Pennsylvania     | 5167. Caguas Municipio, Puerto Rico *      |
| 5111. Stroud township, Pennsylvania            | 5140. West Hanover township, Pennsylvania    | 5168. Camuy Municipio, Puerto Rico *       |
| 5112. Susquehanna township, Pennsylvania       | 5141. West Hempfield township, Pennsylvania  | 5169. Canóvanas Municipio, Puerto Rico *   |
| 5113. Swatara township, Pennsylvania           | 5142. West Lampeter township, Pennsylvania   | 5170. Carolina Municipio, Puerto Rico *    |
| 5114. Towamencin township, Pennsylvania        | 5143. West Manchester township, Pennsylvania | 5171. Cayey Municipio, Puerto Rico *       |
| 5115. Tredyffrin township, Pennsylvania        | 5144. West Mifflin borough, Pennsylvania     | 5172. Cidra Municipio, Puerto Rico *       |
| 5116. Unity township, Pennsylvania             | 5145. West Norriton township, Pennsylvania   | 5173. Coamo Municipio, Puerto Rico *       |
| 5117. Upper Allen township, Pennsylvania       | 5146. West Whiteland township, Pennsylvania  | 5174. Corozal Municipio, Puerto Rico *     |
| 5118. Upper Chichester township, Pennsylvania  | 5147. Westtown township, Pennsylvania        | 5175. Dorado Municipio, Puerto Rico *      |
| 5119. Upper Dublin township, Pennsylvania      | 5148. White township, Pennsylvania           | 5176. Guayama Municipio, Puerto Rico *     |
| 5120. Upper Gwynedd township, Pennsylvania     | 5149. Whitehall borough, Pennsylvania        | 5177. Guaynabo Municipio, Puerto Rico *    |
| 5121. Upper Macungie township, Pennsylvania    | 5150. Whitehall township, Pennsylvania       | 5178. Gurabo Municipio, Puerto Rico *      |
| 5122. Upper Moreland township, Pennsylvania    | 5151. Whitemarsh township, Pennsylvania      | 5179. Hatillo Municipio, Puerto Rico *     |
| 5123. Upper Providence township, Pennsylvania  | 5152. Whitpain township, Pennsylvania        | 5180. Humacao Municipio, Puerto Rico *     |
| 5124. Upper Providence township, Pennsylvania  | 5153. Wilkinsburg borough, Pennsylvania      | 5181. Isabela Municipio, Puerto Rico *     |
| 5125. Upper Saucon township, Pennsylvania      | 5154. Williamsport city, Pennsylvania        | 5182. Juana Díaz Municipio, Puerto Rico *  |
| 5126. Upper Southampton township, Pennsylvania | 5155. Willistown township, Pennsylvania      | 5183. Juncos Municipio, Puerto Rico *      |
| 5127. Upper St. Clair township, Pennsylvania   | 5156. Windsor township, Pennsylvania         | 5184. Las Piedras Municipio, Puerto Rico * |
| 5128. Upper Uwchlan township, Pennsylvania     | 5157. Worcester township, Pennsylvania       | 5185. Manatí Municipio, Puerto Rico *      |
| 5129. Uwchlan township, Pennsylvania           | 5158. Wyoming County, Pennsylvania           | 5186. Mayagüez Municipio, Puerto Rico *    |
| 5130. Warrington township, Pennsylvania        | 5159. Wyomissing borough, Pennsylvania       | 5187. Moca Municipio, Puerto Rico *        |
| 5131. Warwick township, Pennsylvania           | 5160. Yeadon borough, Pennsylvania           | 5188. Morovis Municipio, Puerto Rico *     |
| 5132. Warwick township, Pennsylvania           | 5161. York township, Pennsylvania            | 5189. Ponce Municipio, Puerto Rico *       |
| 5133. Washington city, Pennsylvania            | 5162. Aguada Municipio, Puerto Rico *        | 5190. Río Grande Municipio, Puerto Rico *  |
| 5134. Washington township, Pennsylvania        | 5163. Aguadilla Municipio, Puerto Rico *     |  |
| 5135. Waynesboro borough, Pennsylvania         |  |  |

|  |   |   |
|--|---|---|
| 5191. San Germán Municipio, Puerto Rico *    | 5221. Loíza Municipio, Puerto Rico          | 5252. Johnston town, Rhode Island           |
| 5192. San Juan Municipio, Puerto Rico *      | 5222. Luquillo Municipio, Puerto Rico       | 5253. Lincoln town, Rhode Island            |
| 5193. San Lorenzo Municipio, Puerto Rico *   | 5223. Maunabo Municipio, Puerto Rico        | 5254. Middletown town, Rhode Island         |
| 5194. San Sebastián Municipio, Puerto Rico * | 5224. Naguabo Municipio, Puerto Rico        | 5255. Narragansett town, Rhode Island       |
| 5195. Toa Alta Municipio, Puerto Rico *      | 5225. Naranjito Municipio, Puerto Rico      | 5256. Newport city, Rhode Island            |
| 5196. Toa Baja Municipio, Puerto Rico *      | 5226. Orocovis Municipio, Puerto Rico       | 5257. North Kingstown town, Rhode Island    |
| 5197. Trujillo Alto Municipio, Puerto Rico * | 5227. Patillas Municipio, Puerto Rico       | 5258. North Smithfield town, Rhode Island   |
| 5198. Vega Alta Municipio, Puerto Rico *     | 5228. Peñuelas Municipio, Puerto Rico       | 5259. Portsmouth town, Rhode Island         |
| 5199. Vega Baja Municipio, Puerto Rico *     | 5229. Quebradillas Municipio, Puerto Rico   | 5260. Scituate town, Rhode Island           |
| 5200. Yabucoa Municipio, Puerto Rico *       | 5230. Rincón Municipio, Puerto Rico         | 5261. Smithfield town, Rhode Island         |
| 5201. Yauco Municipio, Puerto Rico *         | 5231. Sabana Grande Municipio, Puerto Rico  | 5262. Tiverton town, Rhode Island           |
| 5202. Adjuntas Municipio, Puerto Rico        | 5232. Salinas Municipio, Puerto Rico        | 5263. Warren town, Rhode Island             |
| 5203. Aguas Buenas Municipio, Puerto Rico    | 5233. Santa Isabel Municipio, Puerto Rico   | 5264. West Warwick town, Rhode Island       |
| 5204. Aibonito Municipio, Puerto Rico        | 5234. Utuado Municipio, Puerto Rico         | 5265. Westerly town, Rhode Island           |
| 5205. Añasco Municipio, Puerto Rico          | 5235. Villalba Municipio, Puerto Rico       | 5266. Aiken city, South Carolina *          |
| 5206. Arroyo Municipio, Puerto Rico          | 5236. Coventry town, Rhode Island *         | 5267. Aiken County, South Carolina *        |
| 5207. Barceloneta Municipio, Puerto Rico     | 5237. Cranston city, Rhode Island *         | 5268. Anderson County, South Carolina *     |
| 5208. Barranquitas Municipio, Puerto Rico    | 5238. Cumberland town, Rhode Island *       | 5269. Beaufort County, South Carolina *     |
| 5209. Cataño Municipio, Puerto Rico          | 5239. East Providence city, Rhode Island *  | 5270. Berkeley County, South Carolina *     |
| 5210. Ceiba Municipio, Puerto Rico           | 5240. North Providence town, Rhode Island * | 5271. Charleston city, South Carolina *     |
| 5211. Ciales Municipio, Puerto Rico          | 5241. Pawtucket city, Rhode Island *        | 5272. Charleston County, South Carolina *   |
| 5212. Comerío Municipio, Puerto Rico         | 5242. Providence city, Rhode Island *       | 5273. Cherokee County, South Carolina *     |
| 5213. Fajardo Municipio, Puerto Rico         | 5243. South Kingstown town, Rhode Island *  | 5274. Chester County, South Carolina *      |
| 5214. Florida Municipio, Puerto Rico         | 5244. Warwick city, Rhode Island *          | 5275. Chesterfield County, South Carolina * |
| 5215. Guánica Municipio, Puerto Rico         | 5245. Woonsocket city, Rhode Island *       | 5276. Clarendon County, South Carolina *    |
| 5216. Guayanilla Municipio, Puerto Rico      | 5246. Barrington town, Rhode Island         | 5277. Colleton County, South Carolina *     |
| 5217. Hormigueros Municipio, Puerto Rico     | 5247. Bristol town, Rhode Island            | 5278. Columbia city, South Carolina *       |
| 5218. Jayuya Municipio, Puerto Rico          | 5248. Burrillville town, Rhode Island       | 5279. Darlington County, South Carolina *   |
| 5219. Lajas Municipio, Puerto Rico           | 5249. Central Falls city, Rhode Island      | 5280. Dillon County, South Carolina *       |
| 5220. Lares Municipio, Puerto Rico           | 5250. East Greenwich town, Rhode Island     | 5281. Dorchester County, South Carolina *   |
|  | 5251. Gloucester town, Rhode Island         | 5282. Florence city, South Carolina *       |
|  |   | 5283. Florence County, South Carolina *     |

|   |   |  |
|---|---|--|
| 5284. Georgetown County, South Carolina *       | 5312. Williamsburg County, South Carolina *   | 5347. Simpsonville city, South Carolina  |
| 5285. Goose Creek city, South Carolina *        | 5313. York County, South Carolina *           | 5348. Tega Cay city, South Carolina      |
| 5286. Greenville city, South Carolina *         | 5314. Abbeville County, South Carolina        | 5349. Union County, South Carolina       |
| 5287. Greenville County, South Carolina *       | 5315. Anderson city, South Carolina           | 5350. West Columbia city, South Carolina |
| 5288. Greenwood County, South Carolina *        | 5316. Bamberg County, South Carolina          | 5351. Brookings County, South Dakota *   |
| 5289. Greer city, South Carolina *              | 5317. Barnwell County, South Carolina         | 5352. Brown County, South Dakota *       |
| 5290. Hilton Head Island town, South Carolina * | 5318. Beaufort city, South Carolina           | 5353. Lincoln County, South Dakota *     |
| 5291. Horry County, South Carolina *            | 5319. Bluffton town, South Carolina           | 5354. Minnehaha County, South Dakota *   |
| 5292. Jasper County, South Carolina *           | 5320. Calhoun County, South Carolina          | 5355. Pennington County, South Dakota *  |
| 5293. Kershaw County, South Carolina *          | 5321. Cayce city, South Carolina              | 5356. Rapid City city, South Dakota *    |
| 5294. Lancaster County, South Carolina *        | 5322. Clemson city, South Carolina            | 5357. Sioux Falls city, South Dakota *   |
| 5295. Laurens County, South Carolina *          | 5323. Conway city, South Carolina             | 5358. Aberdeen city, South Dakota        |
| 5296. Lexington County, South Carolina *        | 5324. Easley city, South Carolina             | 5359. Beadle County, South Dakota        |
| 5297. Marion County, South Carolina *           | 5325. Edgefield County, South Carolina        | 5360. Box Elder city, South Dakota       |
| 5298. Mount Pleasant town, South Carolina *     | 5326. Fairfield County, South Carolina        | 5361. Brandon city, South Dakota         |
| 5299. Myrtle Beach city, South Carolina *       | 5327. Forest Acres city, South Carolina       | 5362. Brookings city, South Dakota       |
| 5300. Newberry County, South Carolina *         | 5328. Fort Mill town, South Carolina          | 5363. Butte County, South Dakota         |
| 5301. North Charleston city, South Carolina *   | 5329. Fountain Inn city, South Carolina       | 5364. Clay County, South Dakota          |
| 5302. Oconee County, South Carolina *           | 5330. Gaffney city, South Carolina            | 5365. Codrington County, South Dakota    |
| 5303. Orangeburg County, South Carolina *       | 5331. Greenwood city, South Carolina          | 5366. Davison County, South Dakota       |
| 5304. Pickens County, South Carolina *          | 5332. Hampton County, South Carolina          | 5367. Hughes County, South Dakota        |
| 5305. Richland County, South Carolina *         | 5333. Hanahan city, South Carolina            | 5368. Huron city, South Dakota           |
| 5306. Rock Hill city, South Carolina *          | 5334. Irmo town, South Carolina               | 5369. Lake County, South Dakota          |
| 5307. Spartanburg city, South Carolina *        | 5335. James Island town, South Carolina       | 5370. Lawrence County, South Dakota      |
| 5308. Spartanburg County, South Carolina *      | 5336. Lee County, South Carolina              | 5371. Meade County, South Dakota         |
| 5309. Summerville town, South Carolina *        | 5337. Lexington town, South Carolina          | 5372. Mitchell city, South Dakota        |
| 5310. Sumter city, South Carolina *             | 5338. Marlboro County, South Carolina         | 5373. Oglala Lakota County, South Dakota |
| 5311. Sumter County, South Carolina *           | 5339. Mauldin city, South Carolina            | 5374. Pierre city, South Dakota          |
|   | 5340. Moncks Corner town, South Carolina      | 5375. Roberts County, South Dakota       |
|   | 5341. Newberry city, South Carolina           | 5376. Spearfish city, South Dakota       |
|   | 5342. North Augusta city, South Carolina      | 5377. Todd County, South Dakota          |
|   | 5343. North Myrtle Beach city, South Carolina | 5378. Union County, South Dakota         |
|   | 5344. Orangeburg city, South Carolina         | 5379. Vermillion city, South Dakota      |
|   | 5345. Port Royal town, South Carolina         | 5380. Watertown city, South Dakota       |
|   | 5346. Saluda County, South Carolina           | 5381. Yankton city, South Dakota         |
|   |   | 5382. Yankton County, South Dakota       |
|   |   | 5383. Anderson County, Tennessee *       |
|   |   | 5384. Bartlett city, Tennessee *         |
|   |   | 5385. Bedford County, Tennessee *        |
|   |   | 5386. Blount County, Tennessee *         |

|  |   |  |
|--|---|--|
| 5387. Bradley County, Tennessee *      | 5435. Mount Juliet city, Tennessee *                          | 5483. Hartsville/Trousdale County, Tennessee |
| 5388. Brentwood city, Tennessee *      | 5436. Murfreesboro city, Tennessee *                          | 5484. Haywood County, Tennessee              |
| 5389. Campbell County, Tennessee *     | 5437. Nashville-Davidson metropolitan government, Tennessee * | 5485. Henderson County, Tennessee            |
| 5390. Carter County, Tennessee *       | 5438. Obion County, Tennessee *                               | 5486. Hickman County, Tennessee              |
| 5391. Chattanooga city, Tennessee *    | 5439. Putnam County, Tennessee *                              | 5487. Humphreys County, Tennessee            |
| 5392. Cheatham County, Tennessee *     | 5440. Rhea County, Tennessee *                                | 5488. Jackson County, Tennessee              |
| 5393. Claiborne County, Tennessee *    | 5441. Roane County, Tennessee *                               | 5489. Johnson County, Tennessee              |
| 5394. Clarksville city, Tennessee *    | 5442. Robertson County, Tennessee *                           | 5490. Lakeland city, Tennessee               |
| 5395. Cleveland city, Tennessee *      | 5443. Rutherford County, Tennessee *                          | 5491. Lauderdale County, Tennessee           |
| 5396. Cocke County, Tennessee *        | 5444. Sevier County, Tennessee *                              | 5492. Lawrenceburg city, Tennessee           |
| 5397. Coffee County, Tennessee *       | 5445. Shelby County, Tennessee *                              | 5493. Lewis County, Tennessee                |
| 5398. Collierville town, Tennessee *   | 5446. Smyrna town, Tennessee *                                | 5494. Lewisburg city, Tennessee              |
| 5399. Columbia city, Tennessee *       | 5447. Spring Hill city, Tennessee *                           | 5495. Macon County, Tennessee                |
| 5400. Cookeville city, Tennessee *     | 5448. Sullivan County, Tennessee *                            | 5496. Manchester city, Tennessee             |
| 5401. Cumberland County, Tennessee *   | 5449. Sumner County, Tennessee *                              | 5497. Marion County, Tennessee               |
| 5402. Dickson County, Tennessee *      | 5450. Tipton County, Tennessee *                              | 5498. Martin city, Tennessee                 |
| 5403. Dyer County, Tennessee *         | 5451. Warren County, Tennessee *                              | 5499. Maryville city, Tennessee              |
| 5404. Fayette County, Tennessee *      | 5452. Washington County, Tennessee *                          | 5500. McMinnville city, Tennessee            |
| 5405. Franklin city, Tennessee *       | 5453. Weakley County, Tennessee *                             | 5501. McNairy County, Tennessee              |
| 5406. Franklin County, Tennessee *     | 5454. Williamson County, Tennessee *                          | 5502. Meigs County, Tennessee                |
| 5407. Gallatin city, Tennessee *       | 5455. Wilson County, Tennessee *                              | 5503. Millington city, Tennessee             |
| 5408. Germantown city, Tennessee *     | 5456. Arlington town, Tennessee                               | 5504. Morgan County, Tennessee               |
| 5409. Gibson County, Tennessee *       | 5457. Athens city, Tennessee                                  | 5505. Nolensville town, Tennessee            |
| 5410. Greene County, Tennessee *       | 5458. Benton County, Tennessee                                | 5506. Oak Ridge city, Tennessee              |
| 5411. Hamblen County, Tennessee *      | 5459. Bledsoe County, Tennessee                               | 5507. Overton County, Tennessee              |
| 5412. Hamilton County, Tennessee *     | 5460. Bristol city, Tennessee                                 | 5508. Paris city, Tennessee                  |
| 5413. Hawkins County, Tennessee *      | 5461. Cannon County, Tennessee                                | 5509. Polk County, Tennessee                 |
| 5414. Hendersonville city, Tennessee * | 5462. Carroll County, Tennessee                               | 5510. Portland city, Tennessee               |
| 5415. Henry County, Tennessee *        | 5463. Chester County, Tennessee                               | 5511. Red Bank city, Tennessee               |
| 5416. Jackson city, Tennessee *        | 5464. Clinton city, Tennessee                                 | 5512. Scott County, Tennessee                |
| 5417. Jefferson County, Tennessee *    | 5465. Collegedale city, Tennessee                             | 5513. Sequatchie County, Tennessee           |
| 5418. Johnson City city, Tennessee *   | 5466. Crockett County, Tennessee                              | 5514. Sevierville city, Tennessee            |
| 5419. Kingsport city, Tennessee *      | 5467. Crossville city, Tennessee                              | 5515. Shelbyville city, Tennessee            |
| 5420. Knox County, Tennessee *         | 5468. Decatur County, Tennessee                               | 5516. Smith County, Tennessee                |
| 5421. Knoxville city, Tennessee *      | 5469. DeKalb County, Tennessee                                | 5517. Soddy-Daisy city, Tennessee            |
| 5422. La Vergne city, Tennessee *      | 5470. Dickson city, Tennessee                                 | 5518. Springfield city, Tennessee            |
| 5423. Lawrence County, Tennessee *     | 5471. Dyersburg city, Tennessee                               | 5519. Stewart County, Tennessee              |
| 5424. Lebanon city, Tennessee *        | 5472. East Ridge city, Tennessee                              | 5520. Tullahoma city, Tennessee              |
| 5425. Lincoln County, Tennessee *      | 5473. Elizabethton city, Tennessee                            | 5521. Unicoi County, Tennessee               |
| 5426. Loudon County, Tennessee *       | 5474. Farragut town, Tennessee                                | 5522. Union City city, Tennessee             |
| 5427. Madison County, Tennessee *      | 5475. Fentress County, Tennessee                              | 5523. Union County, Tennessee                |
| 5428. Marshall County, Tennessee *     | 5476. Giles County, Tennessee                                 | 5524. Wayne County, Tennessee                |
| 5429. Maury County, Tennessee *        | 5477. Goodlettsville city, Tennessee                          | 5525. White County, Tennessee                |
| 5430. McMinn County, Tennessee *       | 5478. Grainger County, Tennessee                              | 5526. White House city, Tennessee            |
| 5431. Memphis city, Tennessee *        | 5479. Greeneville town, Tennessee                             | 5527. Abilene city, Texas *                  |
| 5432. Monroe County, Tennessee *       | 5480. Grundy County, Tennessee                                | 5528. Allen city, Texas *                    |
| 5433. Montgomery County, Tennessee *   | 5481. Hardeman County, Tennessee                              | 5529. Amarillo city, Texas *                 |
| 5434. Morristown city, Tennessee *     | 5482. Hardin County, Tennessee                                | 5530. Anderson County, Texas *               |
|  |   | 5531. Angelina County, Texas *               |
|  |   | 5532. Arlington city, Texas *                |
|  |   | 5533. Atascosa County, Texas *               |
|  |   | 5534. Austin city, Texas *                   |
|  |   | 5535. Austin County, Texas *                 |



|       |                               |       |                              |       |                                       |
|-------|-------------------------------|-------|------------------------------|-------|---------------------------------------|
| 5536. | Bastrop County, Texas *       | 5591. | Frisco city, Texas *         | 5646. | Maverick County, Texas *              |
| 5537. | Baytown city, Texas *         | 5592. | Galveston city, Texas *      | 5647. | McAllen city, Texas *                 |
| 5538. | Beaumont city, Texas *        | 5593. | Galveston County, Texas *    | 5648. | McKinney city, Texas *                |
| 5539. | Bedford city, Texas *         | 5594. | Garland city, Texas *        | 5649. | McLennan County, Texas *              |
| 5540. | Bee County, Texas *           | 5595. | Georgetown city, Texas *     | 5650. | Medina County, Texas *                |
| 5541. | Bell County, Texas *          | 5596. | Grand Prairie city, Texas *  | 5651. | Mesquite city, Texas *                |
| 5542. | Bexar County, Texas *         | 5597. | Grapevine city, Texas *      | 5652. | Midland city, Texas *                 |
| 5543. | Bowie County, Texas *         | 5598. | Grayson County, Texas *      | 5653. | Midland County, Texas *               |
| 5544. | Brazoria County, Texas *      | 5599. | Gregg County, Texas *        | 5654. | Midlothian city, Texas *              |
| 5545. | Brazos County, Texas *        | 5600. | Guadalupe County, Texas *    | 5655. | Mission city, Texas *                 |
| 5546. | Brown County, Texas *         | 5601. | Hale County, Texas *         | 5656. | Missouri City city, Texas *           |
| 5547. | Brownsville city, Texas *     | 5602. | Haltom City city, Texas *    | 5657. | Montgomery County, Texas *            |
| 5548. | Bryan city, Texas *           | 5603. | Hardin County, Texas *       | 5658. | Nacogdoches city, Texas *             |
| 5549. | Burleson city, Texas *        | 5604. | Harker Heights city, Texas * | 5659. | Nacogdoches County, Texas *           |
| 5550. | Burnet County, Texas *        | 5605. | Harlingen city, Texas *      | 5660. | Navarro County, Texas *               |
| 5551. | Caldwell County, Texas *      | 5606. | Harris County, Texas *       | 5661. | New Braunfels city, Texas *           |
| 5552. | Cameron County, Texas *       | 5607. | Harrison County, Texas *     | 5662. | North Richland Hills city,<br>Texas * |
| 5553. | Carrollton city, Texas *      | 5608. | Hays County, Texas *         | 5663. | Nueces County, Texas *                |
| 5554. | Cass County, Texas *          | 5609. | Henderson County, Texas *    | 5664. | Odessa city, Texas *                  |
| 5555. | Cedar Hill city, Texas *      | 5610. | Hidalgo County, Texas *      | 5665. | Orange County, Texas *                |
| 5556. | Cedar Park city, Texas *      | 5611. | Hill County, Texas *         | 5666. | Parker County, Texas *                |
| 5557. | Chambers County, Texas *      | 5612. | Hood County, Texas *         | 5667. | Pasadena city, Texas *                |
| 5558. | Cherokee County, Texas *      | 5613. | Hopkins County, Texas *      | 5668. | Pearland city, Texas *                |
| 5559. | Cibolo city, Texas *          | 5614. | Houston city, Texas *        | 5669. | Pflugerville city, Texas *            |
| 5560. | Cleburne city, Texas *        | 5615. | Howard County, Texas *       | 5670. | Pharr city, Texas *                   |
| 5561. | College Station city, Texas * | 5616. | Hunt County, Texas *         | 5671. | Plano city, Texas *                   |
| 5562. | Collin County, Texas *        | 5617. | Huntsville city, Texas *     | 5672. | Polk County, Texas *                  |
| 5563. | Comal County, Texas *         | 5618. | Hurst city, Texas *          | 5673. | Port Arthur city, Texas *             |
| 5564. | Conroe city, Texas *          | 5619. | Irving city, Texas *         | 5674. | Potter County, Texas *                |
| 5565. | Cooke County, Texas *         | 5620. | Jasper County, Texas *       | 5675. | Randall County, Texas *               |
| 5566. | Coppell city, Texas *         | 5621. | Jefferson County, Texas *    | 5676. | Richardson city, Texas *              |
| 5567. | Copperas Cove city, Texas *   | 5622. | Jim Wells County, Texas *    | 5677. | Rockwall city, Texas *                |
| 5568. | Corpus Christi city, Texas *  | 5623. | Johnson County, Texas *      | 5678. | Rockwall County, Texas *              |
| 5569. | Coryell County, Texas *       | 5624. | Kaufman County, Texas *      | 5679. | Rosenberg city, Texas *               |
| 5570. | Dallas city, Texas *          | 5625. | Keller city, Texas *         | 5680. | Round Rock city, Texas *              |
| 5571. | Dallas County, Texas *        | 5626. | Kendall County, Texas *      | 5681. | Rowlett city, Texas *                 |
| 5572. | Deer Park city, Texas *       | 5627. | Kerr County, Texas *         | 5682. | Rusk County, Texas *                  |
| 5573. | Del Rio city, Texas *         | 5628. | Killeen city, Texas *        | 5683. | San Angelo city, Texas *              |
| 5574. | Denton city, Texas *          | 5629. | Kleberg County, Texas *      | 5684. | San Antonio city, Texas *             |
| 5575. | Denton County, Texas *        | 5630. | Kyle city, Texas *           | 5685. | San Juan city, Texas *                |
| 5576. | DeSoto city, Texas *          | 5631. | La Porte city, Texas *       | 5686. | San Marcos city, Texas *              |
| 5577. | Duncanville city, Texas *     | 5632. | Lamar County, Texas *        | 5687. | San Patricio County, Texas *          |
| 5578. | Ector County, Texas *         | 5633. | Lancaster city, Texas *      | 5688. | Schertz city, Texas *                 |
| 5579. | Edinburg city, Texas *        | 5634. | Laredo city, Texas *         | 5689. | Sherman city, Texas *                 |
| 5580. | El Paso city, Texas *         | 5635. | League City city, Texas *    | 5690. | Smith County, Texas *                 |
| 5581. | El Paso County, Texas *       | 5636. | Leander city, Texas *        | 5691. | Socorro city, Texas *                 |
| 5582. | Ellis County, Texas *         | 5637. | Lewisville city, Texas *     | 5692. | Southlake city, Texas *               |
| 5583. | Erath County, Texas *         | 5638. | Liberty County, Texas *      | 5693. | Starr County, Texas *                 |
| 5584. | Eules city, Texas *           | 5639. | Little Elm city, Texas *     | 5694. | Sugar Land city, Texas *              |
| 5585. | Fannin County, Texas *        | 5640. | Longview city, Texas *       | 5695. | Tarrant County, Texas *               |
| 5586. | Farmers Branch city, Texas *  | 5641. | Lubbock city, Texas *        | 5696. | Taylor County, Texas *                |
| 5587. | Flower Mound town, Texas *    | 5642. | Lubbock County, Texas *      | 5697. | Temple city, Texas *                  |
| 5588. | Fort Bend County, Texas *     | 5643. | Lufkin city, Texas *         | 5698. | Texarkana city, Texas *               |
| 5589. | Fort Worth city, Texas *      | 5644. | Mansfield city, Texas *      | 5699. | Texas City city, Texas *              |
| 5590. | Friendswood city, Texas *     | 5645. | Matagorda County, Texas *    |       |                                       |

|       |                             |       |                             |       |                              |
|-------|-----------------------------|-------|-----------------------------|-------|------------------------------|
| 5700. | The Colony city, Texas *    | 5755. | Burkburnett city, Texas     | 5810. | Hereford city, Texas         |
| 5701. | Titus County, Texas *       | 5756. | Burleson County, Texas      | 5811. | Hewitt city, Texas           |
| 5702. | Tom Green County, Texas *   | 5757. | Calhoun County, Texas       | 5812. | Hidalgo city, Texas          |
| 5703. | Travis County, Texas *      | 5758. | Callahan County, Texas      | 5813. | Highland Village city, Texas |
| 5704. | Tyler city, Texas *         | 5759. | Camp County, Texas          | 5814. | Hockley County, Texas        |
| 5705. | Upshur County, Texas *      | 5760. | Canyon city, Texas          | 5815. | Horizon City city, Texas     |
| 5706. | Val Verde County, Texas *   | 5761. | Celina city, Texas          | 5816. | Houston County, Texas        |
| 5707. | Van Zandt County, Texas *   | 5762. | Clay County, Texas          | 5817. | Humble city, Texas           |
| 5708. | Victoria city, Texas *      | 5763. | Clute city, Texas           | 5818. | Hutchinson County, Texas     |
| 5709. | Victoria County, Texas *    | 5764. | Colleyville city, Texas     | 5819. | Hutto city, Texas            |
| 5710. | Waco city, Texas *          | 5765. | Colorado County, Texas      | 5820. | Ingleside city, Texas        |
| 5711. | Walker County, Texas *      | 5766. | Comanche County, Texas      | 5821. | Jacinto City city, Texas     |
| 5712. | Waller County, Texas *      | 5767. | Converse city, Texas        | 5822. | Jackson County, Texas        |
| 5713. | Washington County, Texas *  | 5768. | Corinth city, Texas         | 5823. | Jacksonville city, Texas     |
| 5714. | Waxahachie city, Texas *    | 5769. | Corsicana city, Texas       | 5824. | Jones County, Texas          |
| 5715. | Weatherford city, Texas *   | 5770. | Crowley city, Texas         | 5825. | Karnes County, Texas         |
| 5716. | Webb County, Texas *        | 5771. | Dawson County, Texas        | 5826. | Katy city, Texas             |
| 5717. | Weslaco city, Texas *       | 5772. | Deaf Smith County, Texas    | 5827. | Kerrville city, Texas        |
| 5718. | Wharton County, Texas *     | 5773. | Denison city, Texas         | 5828. | Kilgore city, Texas          |
| 5719. | Wichita County, Texas *     | 5774. | DeWitt County, Texas        | 5829. | Kingsville city, Texas       |
| 5720. | Wichita Falls city, Texas * | 5775. | Dickinson city, Texas       | 5830. | La Marque city, Texas        |
| 5721. | Williamson County, Texas *  | 5776. | Dimmit County, Texas        | 5831. | Lake Jackson city, Texas     |
| 5722. | Wilson County, Texas *      | 5777. | Donna city, Texas           | 5832. | Lakeway city, Texas          |
| 5723. | Wise County, Texas *        | 5778. | Dumas city, Texas           | 5833. | Lamb County, Texas           |
| 5724. | Wood County, Texas *        | 5779. | Duval County, Texas         | 5834. | Lampasas County, Texas       |
| 5725. | Wylie city, Texas *         | 5780. | Eagle Pass city, Texas      | 5835. | Lavaca County, Texas         |
| 5726. | Addison town, Texas         | 5781. | Eastland County, Texas      | 5836. | Lee County, Texas            |
| 5727. | Alamo city, Texas           | 5782. | El Campo city, Texas        | 5837. | Leon County, Texas           |
| 5728. | Alice city, Texas           | 5783. | Elgin city, Texas           | 5838. | Leon Valley city, Texas      |
| 5729. | Alton city, Texas           | 5784. | Ennis city, Texas           | 5839. | Levelland city, Texas        |
| 5730. | Alvin city, Texas           | 5785. | Fair Oaks Ranch city, Texas | 5840. | Limestone County, Texas      |
| 5731. | Andrews city, Texas         | 5786. | Falls County, Texas         | 5841. | Live Oak city, Texas         |
| 5732. | Andrews County, Texas       | 5787. | Fate city, Texas            | 5842. | Live Oak County, Texas       |
| 5733. | Angleton city, Texas        | 5788. | Fayette County, Texas       | 5843. | Llano County, Texas          |
| 5734. | Anna city, Texas            | 5789. | Forest Hill city, Texas     | 5844. | Lockhart city, Texas         |
| 5735. | Aransas County, Texas       | 5790. | Forney city, Texas          | 5845. | Lumberton city, Texas        |
| 5736. | Athens city, Texas          | 5791. | Franklin County, Texas      | 5846. | Madison County, Texas        |
| 5737. | Azle city, Texas            | 5792. | Fredericksburg city, Texas  | 5847. | Manor city, Texas            |
| 5738. | Balch Springs city, Texas   | 5793. | Freeport city, Texas        | 5848. | Manvel city, Texas           |
| 5739. | Bandera County, Texas       | 5794. | Freestone County, Texas     | 5849. | Marshall city, Texas         |
| 5740. | Bay City city, Texas        | 5795. | Frio County, Texas          | 5850. | Melissa city, Texas          |
| 5741. | Beeville city, Texas        | 5796. | Fulshear city, Texas        | 5851. | Mercedes city, Texas         |
| 5742. | Bellaire city, Texas        | 5797. | Gaines County, Texas        | 5852. | Milam County, Texas          |
| 5743. | Bellmead city, Texas        | 5798. | Gainesville city, Texas     | 5853. | Mineral Wells city, Texas    |
| 5744. | Belton city, Texas          | 5799. | Galena Park city, Texas     | 5854. | Montague County, Texas       |
| 5745. | Benbrook city, Texas        | 5800. | Gatesville city, Texas      | 5855. | Moore County, Texas          |
| 5746. | Big Spring city, Texas      | 5801. | Gillespie County, Texas     | 5856. | Morris County, Texas         |
| 5747. | Blanco County, Texas        | 5802. | Glenn Heights city, Texas   | 5857. | Mount Pleasant city, Texas   |
| 5748. | Boerne city, Texas          | 5803. | Gonzales County, Texas      | 5858. | Murphy city, Texas           |
| 5749. | Bonham city, Texas          | 5804. | Granbury city, Texas        | 5859. | Nederland city, Texas        |
| 5750. | Borger city, Texas          | 5805. | Gray County, Texas          | 5860. | Newton County, Texas         |
| 5751. | Bosque County, Texas        | 5806. | Greenville city, Texas      | 5861. | Nolan County, Texas          |
| 5752. | Brenham city, Texas         | 5807. | Grimes County, Texas        | 5862. | Orange city, Texas           |
| 5753. | Brownwood city, Texas       | 5808. | Groves city, Texas          | 5863. | Palestine city, Texas        |
| 5754. | Buda city, Texas            | 5809. | Henderson city, Texas       | 5864. | Palo Pinto County, Texas     |

|       |                             |       |                                      |       |                                 |
|-------|-----------------------------|-------|--------------------------------------|-------|---------------------------------|
| 5865. | Pampa city, Texas           | 5920. | Uvalde County, Texas                 | 5972. | Tooele city, Utah *             |
| 5866. | Panola County, Texas        | 5921. | Vernon city, Texas                   | 5973. | Tooele County, Utah *           |
| 5867. | Paris city, Texas           | 5922. | Vidor city, Texas                    | 5974. | Uintah County, Utah *           |
| 5868. | Pearsall city, Texas        | 5923. | Ward County, Texas                   | 5975. | Utah County, Utah *             |
| 5869. | Pecos city, Texas           | 5924. | Watauga city, Texas                  | 5976. | Wasatch County, Utah *          |
| 5870. | Pecos County, Texas         | 5925. | Webster city, Texas                  | 5977. | Washington County, Utah *       |
| 5871. | Plainview city, Texas       | 5926. | West University Place city,<br>Texas | 5978. | Weber County, Utah *            |
| 5872. | Pleasanton city, Texas      | 5927. | White Settlement city, Texas         | 5979. | West Jordan city, Utah *        |
| 5873. | Port Lavaca city, Texas     | 5928. | Wilbarger County, Texas              | 5980. | West Valley City city, Utah *   |
| 5874. | Port Neches city, Texas     | 5929. | Willacy County, Texas                | 5981. | Alpine city, Utah               |
| 5875. | Portland city, Texas        | 5930. | Young County, Texas                  | 5982. | Bluffdale city, Utah            |
| 5876. | Princeton city, Texas       | 5931. | Zapata County, Texas                 | 5983. | Brigham City city, Utah         |
| 5877. | Prosper town, Texas         | 5932. | Zavala County, Texas                 | 5984. | Carbon County, Utah             |
| 5878. | Rains County, Texas         | 5933. | American Fork city, Utah *           | 5985. | Cedar Hills city, Utah          |
| 5879. | Raymondville city, Texas    | 5934. | Bountiful city, Utah *               | 5986. | Centerville city, Utah          |
| 5880. | Red Oak city, Texas         | 5935. | Box Elder County, Utah *             | 5987. | Clinton city, Utah              |
| 5881. | Red River County, Texas     | 5936. | Cache County, Utah *                 | 5988. | Duchesne County, Utah           |
| 5882. | Reeves County, Texas        | 5937. | Cedar City city, Utah *              | 5989. | Emery County, Utah              |
| 5883. | Richmond city, Texas        | 5938. | Clearfield city, Utah *              | 5990. | Farmington city, Utah           |
| 5884. | Rio Grande City city, Texas | 5939. | Cottonwood Heights city,<br>Utah *   | 5991. | Grantsville city, Utah          |
| 5885. | Robertson County, Texas     | 5940. | Davis County, Utah *                 | 5992. | Heber city, Utah                |
| 5886. | Robinson city, Texas        | 5941. | Draper city, Utah *                  | 5993. | Highland city, Utah             |
| 5887. | Robstown city, Texas        | 5942. | Eagle Mountain city, Utah *          | 5994. | Hurricane city, Utah            |
| 5888. | Rockport city, Texas        | 5943. | Herriman city, Utah *                | 5995. | Juab County, Utah               |
| 5889. | Roma city, Texas            | 5944. | Holladay city, Utah *                | 5996. | Lindon city, Utah               |
| 5890. | Royse City city, Texas      | 5945. | Iron County, Utah *                  | 5997. | Magna metro township, Utah      |
| 5891. | Runnels County, Texas       | 5946. | Kaysville city, Utah *               | 5998. | Mapleton city, Utah             |
| 5892. | Sabine County, Texas        | 5947. | Kearns metro township, Utah<br>*     | 5999. | Millard County, Utah            |
| 5893. | Sachse city, Texas          | 5948. | Layton city, Utah *                  | 6000. | Morgan County, Utah             |
| 5894. | Saginaw city, Texas         | 5949. | Lehi city, Utah *                    | 6001. | North Logan city, Utah          |
| 5895. | San Benito city, Texas      | 5950. | Logan city, Utah *                   | 6002. | North Ogden city, Utah          |
| 5896. | San Jacinto County, Texas   | 5951. | Midvale city, Utah *                 | 6003. | North Salt Lake city, Utah      |
| 5897. | Santa Fe city, Texas        | 5952. | Millcreek city, Utah *               | 6004. | Payson city, Utah               |
| 5898. | Scurry County, Texas        | 5953. | Murray city, Utah *                  | 6005. | Pleasant View city, Utah        |
| 5899. | Seabrook city, Texas        | 5954. | Ogden city, Utah *                   | 6006. | San Juan County, Utah           |
| 5900. | Seagoville city, Texas      | 5955. | Orem city, Utah *                    | 6007. | Santaquin city, Utah            |
| 5901. | Seguin city, Texas          | 5956. | Pleasant Grove city, Utah *          | 6008. | Sevier County, Utah             |
| 5902. | Selma city, Texas           | 5957. | Provo city, Utah *                   | 6009. | Smithfield city, Utah           |
| 5903. | Shelby County, Texas        | 5958. | Riverton city, Utah *                | 6010. | South Ogden city, Utah          |
| 5904. | Snyder city, Texas          | 5959. | Roy city, Utah *                     | 6011. | South Salt Lake city, Utah      |
| 5905. | South Houston city, Texas   | 5960. | Salt Lake City city, Utah *          | 6012. | Vernal city, Utah               |
| 5906. | Stafford city, Texas        | 5961. | Salt Lake County, Utah *             | 6013. | Vineyard town, Utah             |
| 5907. | Stephenville city, Texas    | 5962. | Sandy city, Utah *                   | 6014. | Washington city, Utah           |
| 5908. | Sulphur Springs city, Texas | 5963. | Sanpete County, Utah *               | 6015. | West Haven city, Utah           |
| 5909. | Sweetwater city, Texas      | 5964. | Saratoga Springs city, Utah *        | 6016. | West Point city, Utah           |
| 5910. | Taylor city, Texas          | 5965. | South Jordan city, Utah *            | 6017. | Woods Cross city, Utah          |
| 5911. | Terrell city, Texas         | 5966. | Spanish Fork city, Utah *            | 6018. | Addison County, Vermont *       |
| 5912. | Terry County, Texas         | 5967. | Springville city, Utah *             | 6019. | Bennington County, Vermont<br>* |
| 5913. | Tomball city, Texas         | 5968. | St. George city, Utah *              | 6020. | Burlington city, Vermont *      |
| 5914. | Trinity County, Texas       | 5969. | Summit County, Utah *                | 6021. | Chittenden County, Vermont *    |
| 5915. | Trophy Club town, Texas     | 5970. | Syracuse city, Utah *                | 6022. | Franklin County, Vermont *      |
| 5916. | Tyler County, Texas         | 5971. | Taylorville city, Utah *             | 6023. | Rutland County, Vermont *       |
| 5917. | Universal City city, Texas  |       |                                      | 6024. | Washington County, Vermont<br>* |
| 5918. | University Park city, Texas |       |                                      |       |                                 |
| 5919. | Uvalde city, Texas          |       |                                      |       |                                 |

6025. Windham County, Vermont \*
6026. Windsor County, Vermont \*
6027. Bennington town, Vermont
6028. Brattleboro town, Vermont
6029. Caledonia County, Vermont
6030. Colchester town, Vermont
6031. Essex Junction village, Vermont
6032. Essex town, Vermont
6033. Lamoille County, Vermont
6034. Milton town, Vermont
6035. Orange County, Vermont
6036. Orleans County, Vermont
6037. Rutland city, Vermont
6038. South Burlington city, Vermont
6039. Williston town, Vermont
6040. Accomack County, Virginia \*
6041. Albemarle County, Virginia \*
6042. Alexandria city, Virginia \*
6043. Amherst County, Virginia \*
6044. Arlington County, Virginia \*
6045. Augusta County, Virginia \*
6046. Bedford County, Virginia \*
6047. Blacksburg town, Virginia \*
6048. Botetourt County, Virginia \*
6049. Campbell County, Virginia \*
6050. Caroline County, Virginia \*
6051. Charlottesville city, Virginia \*
6052. Chesapeake city, Virginia \*
6053. Chesterfield County, Virginia \*
6054. Culpeper County, Virginia \*
6055. Danville city, Virginia \*
6056. Fairfax County, Virginia \*
6057. Fauquier County, Virginia \*
6058. Franklin County, Virginia \*
6059. Frederick County, Virginia \*
6060. Gloucester County, Virginia \*
6061. Halifax County, Virginia \*
6062. Hampton city, Virginia \*
6063. Hanover County, Virginia \*
6064. Harrisonburg city, Virginia \*
6065. Henrico County, Virginia \*
6066. Henry County, Virginia \*
6067. Isle of Wight County, Virginia \*
6068. James City County, Virginia \*
6069. Leesburg town, Virginia \*
6070. Loudoun County, Virginia \*
6071. Louisa County, Virginia \*
6072. Lynchburg city, Virginia \*
6073. Manassas city, Virginia \*
6074. Mecklenburg County, Virginia \*
6075. Montgomery County, Virginia \*
6076. Newport News city, Virginia \*
6077. Norfolk city, Virginia \*
6078. Orange County, Virginia \*
6079. Petersburg city, Virginia \*
6080. Pittsylvania County, Virginia \*
6081. Portsmouth city, Virginia \*
6082. Prince George County, Virginia \*
6083. Prince William County, Virginia \*
6084. Pulaski County, Virginia \*
6085. Richmond city, Virginia \*
6086. Roanoke city, Virginia \*
6087. Roanoke County, Virginia \*
6088. Rockingham County, Virginia \*
6089. Shenandoah County, Virginia \*
6090. Smyth County, Virginia \*
6091. Spotsylvania County, Virginia \*
6092. Stafford County, Virginia \*
6093. Suffolk city, Virginia \*
6094. Tazewell County, Virginia \*
6095. Virginia Beach city, Virginia \*
6096. Warren County, Virginia \*
6097. Washington County, Virginia \*
6098. Wise County, Virginia \*
6099. York County, Virginia \*
6100. Alleghany County, Virginia
6101. Amelia County, Virginia
6102. Appomattox County, Virginia
6103. Bristol city, Virginia
6104. Brunswick County, Virginia
6105. Buchanan County, Virginia
6106. Buckingham County, Virginia
6107. Carroll County, Virginia
6108. Charlotte County, Virginia
6109. Christiansburg town, Virginia
6110. Clarke County, Virginia
6111. Colonial Heights city, Virginia
6112. Culpeper town, Virginia
6113. Dickenson County, Virginia
6114. Dinwiddie County, Virginia
6115. Essex County, Virginia
6116. Fairfax city, Virginia
6117. Falls Church city, Virginia
6118. Floyd County, Virginia
6119. Fluvanna County, Virginia
6120. Fredericksburg city, Virginia
6121. Front Royal town, Virginia
6122. Giles County, Virginia
6123. Goochland County, Virginia
6124. Grayson County, Virginia
6125. Greene County, Virginia
6126. Greensville County, Virginia
6127. Herndon town, Virginia
6128. Hopewell city, Virginia
6129. King George County, Virginia
6130. King William County, Virginia
6131. Lancaster County, Virginia
6132. Lee County, Virginia
6133. Lunenburg County, Virginia
6134. Madison County, Virginia
6135. Manassas Park city, Virginia
6136. Martinsville city, Virginia
6137. Middlesex County, Virginia
6138. Nelson County, Virginia
6139. New Kent County, Virginia
6140. Northampton County, Virginia
6141. Northumberland County, Virginia
6142. Nottoway County, Virginia
6143. Page County, Virginia
6144. Patrick County, Virginia
6145. Poquoson city, Virginia
6146. Powhatan County, Virginia
6147. Prince Edward County, Virginia
6148. Purcellville town, Virginia
6149. Radford city, Virginia
6150. Rockbridge County, Virginia
6151. Russell County, Virginia
6152. Salem city, Virginia
6153. Scott County, Virginia
6154. Southampton County, Virginia
6155. Staunton city, Virginia
6156. Sussex County, Virginia
6157. Vienna town, Virginia
6158. Warrenton town, Virginia
6159. Waynesboro city, Virginia
6160. Westmoreland County, Virginia
6161. Williamsburg city, Virginia
6162. Winchester city, Virginia
6163. Wythe County, Virginia
6164. Appleton city, Wisconsin \*
6165. Barron County, Wisconsin \*
6166. Beloit city, Wisconsin \*
6167. Brookfield city, Wisconsin \*
6168. Brown County, Wisconsin \*
6169. Calumet County, Wisconsin \*
6170. Chippewa County, Wisconsin \*
6171. Clark County, Wisconsin \*

6172. Columbia County, Wisconsin \*
6173. Dane County, Wisconsin \*
6174. Dodge County, Wisconsin \*
6175. Douglas County, Wisconsin \*
6176. Dunn County, Wisconsin \*
6177. Eau Claire city, Wisconsin \*
6178. Eau Claire County, Wisconsin \*
6179. Fitchburg city, Wisconsin \*
6180. Fond du Lac city, Wisconsin \*
6181. Fond du Lac County, Wisconsin \*
6182. Franklin city, Wisconsin \*
6183. Grant County, Wisconsin \*
6184. Green Bay city, Wisconsin \*
6185. Green County, Wisconsin \*
6186. Greenfield city, Wisconsin \*
6187. Janesville city, Wisconsin \*
6188. Jefferson County, Wisconsin \*
6189. Kenosha city, Wisconsin \*
6190. Kenosha County, Wisconsin \*
6191. La Crosse city, Wisconsin \*
6192. La Crosse County, Wisconsin \*
6193. Madison city, Wisconsin \*
6194. Manitowoc city, Wisconsin \*
6195. Manitowoc County, Wisconsin \*
6196. Marathon County, Wisconsin \*
6197. Marinette County, Wisconsin \*
6198. Menomonee Falls village, Wisconsin \*
6199. Milwaukee city, Wisconsin \*
6200. Milwaukee County, Wisconsin \*
6201. Monroe County, Wisconsin \*
6202. New Berlin city, Wisconsin \*
6203. Oak Creek city, Wisconsin \*
6204. Oconto County, Wisconsin \*
6205. Oneida County, Wisconsin \*
6206. Oshkosh city, Wisconsin \*
6207. Outagamie County, Wisconsin \*
6208. Ozaukee County, Wisconsin \*
6209. Pierce County, Wisconsin \*
6210. Polk County, Wisconsin \*
6211. Portage County, Wisconsin \*
6212. Racine city, Wisconsin \*
6213. Racine County, Wisconsin \*
6214. Rock County, Wisconsin \*
6215. Sauk County, Wisconsin \*
6216. Shawano County, Wisconsin \*
6217. Sheboygan city, Wisconsin \*
6218. Sheboygan County, Wisconsin \*
6219. St. Croix County, Wisconsin \*
6220. Sun Prairie city, Wisconsin \*
6221. Vernon County, Wisconsin \*
6222. Walworth County, Wisconsin \*
6223. Washington County, Wisconsin \*
6224. Waukesha city, Wisconsin \*
6225. Waukesha County, Wisconsin \*
6226. Waupaca County, Wisconsin \*
6227. Wausau city, Wisconsin \*
6228. Wauwatosa city, Wisconsin \*
6229. West Allis city, Wisconsin \*
6230. West Bend city, Wisconsin \*
6231. Winnebago County, Wisconsin \*
6232. Wood County, Wisconsin \*
6233. Adams County, Wisconsin
6234. Allouez village, Wisconsin
6235. Ashland County, Wisconsin
6236. Ashwaubenon village, Wisconsin
6237. Baraboo city, Wisconsin
6238. Bayfield County, Wisconsin
6239. Beaver Dam city, Wisconsin
6240. Bellevue village, Wisconsin
6241. Brown Deer village, Wisconsin
6242. Buffalo County, Wisconsin
6243. Burlington city, Wisconsin
6244. Burnett County, Wisconsin
6245. Caledonia village, Wisconsin
6246. Cedarburg city, Wisconsin
6247. Chippewa Falls city, Wisconsin
6248. Crawford County, Wisconsin
6249. Cudahy city, Wisconsin
6250. De Pere city, Wisconsin
6251. DeForest village, Wisconsin
6252. Door County, Wisconsin
6253. Elkhorn city, Wisconsin
6254. Fort Atkinson city, Wisconsin
6255. Fox Crossing village, Wisconsin
6256. Germantown village, Wisconsin
6257. Glendale city, Wisconsin
6258. Grafton village, Wisconsin
6259. Grand Chute town, Wisconsin
6260. Green Lake County, Wisconsin
6261. Greendale village, Wisconsin
6262. Greenville town, Wisconsin
6263. Harrison village, Wisconsin
6264. Hartford city, Wisconsin
6265. Hobart village, Wisconsin
6266. Holmen village, Wisconsin
6267. Howard village, Wisconsin
6268. Hudson city, Wisconsin
6269. Iowa County, Wisconsin
6270. Jackson County, Wisconsin
6271. Juneau County, Wisconsin
6272. Kaukauna city, Wisconsin
6273. Kewaunee County, Wisconsin
6274. Lafayette County, Wisconsin
6275. Langlade County, Wisconsin
6276. Lincoln County, Wisconsin
6277. Lisbon town, Wisconsin
6278. Little Chute village, Wisconsin
6279. Marinette city, Wisconsin
6280. Marquette County, Wisconsin
6281. Marshfield city, Wisconsin
6282. Menasha city, Wisconsin
6283. Menomonie city, Wisconsin
6284. Mequon city, Wisconsin
6285. Middleton city, Wisconsin
6286. Monroe city, Wisconsin
6287. Mount Pleasant village, Wisconsin
6288. Muskego city, Wisconsin
6289. Neenah city, Wisconsin
6290. Oconomowoc city, Wisconsin
6291. Onalaska city, Wisconsin
6292. Oregon village, Wisconsin
6293. Pewaukee city, Wisconsin
6294. Platteville city, Wisconsin
6295. Pleasant Prairie village, Wisconsin
6296. Plover village, Wisconsin
6297. Port Washington city, Wisconsin
6298. Portage city, Wisconsin
6299. Price County, Wisconsin
6300. Richfield village, Wisconsin
6301. Richland County, Wisconsin
6302. River Falls city, Wisconsin
6303. Rusk County, Wisconsin
6304. Salem Lakes village, Wisconsin
6305. Sawyer County, Wisconsin
6306. Shorewood village, Wisconsin
6307. South Milwaukee city, Wisconsin
6308. Stevens Point city, Wisconsin
6309. Stoughton city, Wisconsin

- 6310. Suamico village, Wisconsin
- 6311. Superior city, Wisconsin
- 6312. Sussex village, Wisconsin
- 6313. Taylor County, Wisconsin
- 6314. Trempealeau County,  
Wisconsin
- 6315. Two Rivers city, Wisconsin
- 6316. Verona city, Wisconsin
- 6317. Vilas County, Wisconsin
- 6318. Washburn County, Wisconsin
- 6319. Watertown city, Wisconsin
- 6320. Waunakee village, Wisconsin
- 6321. Waupun city, Wisconsin
- 6322. Waushara County, Wisconsin
- 6323. Weston village, Wisconsin
- 6324. Whitefish Bay village,  
Wisconsin
- 6325. Whitewater city, Wisconsin
- 6326. Wisconsin Rapids city,  
Wisconsin
- 6327. Albany County, Wyoming \*
- 6328. Campbell County, Wyoming \*
- 6329. Casper city, Wyoming \*
- 6330. Cheyenne city, Wyoming \*
- 6331. Fremont County, Wyoming \*
- 6332. Gillette city, Wyoming \*
- 6333. Laramie city, Wyoming \*
- 6334. Laramie County, Wyoming \*
- 6335. Natrona County, Wyoming \*
- 6336. Sheridan County, Wyoming \*
- 6337. Sweetwater County, Wyoming  
\*
- 6338. Big Horn County, Wyoming
- 6339. Carbon County, Wyoming
- 6340. Converse County, Wyoming
- 6341. Evanston city, Wyoming
- 6342. Goshen County, Wyoming
- 6343. Green River city, Wyoming
- 6344. Jackson town, Wyoming
- 6345. Lincoln County, Wyoming
- 6346. Park County, Wyoming
- 6347. Riverton city, Wyoming
- 6348. Rock Springs city, Wyoming
- 6349. Sheridan city, Wyoming
- 6350. Teton County, Wyoming
- 6351. Uinta County, Wyoming

**EXHIBIT J****Settling Distributors' Subsidiaries, Joint Ventures, and Predecessor Entities****ABC**

- |  |   |
|--|---|
| 1. A.T. Pharma Consultancy FZC                               | 39. Alliance Healthcare Services France (f/k/a Alliance Healthcare Formation SAS) |
| 2. AB Eurco Ltd  | 40. Alliance Healthcare Technology Services Limited                               |
| 3. AB Financing, LLC   | 41. Alliance Healthcare Turkey Holding A.S.                                       |
| 4. AB Finco Ltd  | 42. Alliance Healthcare Yatirim Holding Anonim Şirketi                            |
| 5. AB Nokco Ltd  | 43. Alliance Home Health Care, Inc.   |
| 6. AB Singapore Investments Pte. Ltd.                        | 44. Alliance UniChem IP Limited   |
| 7. AB Specialty Solutions, LLC                               | 45. Alloga (Nederland) B.V.   |
| 8. ABBP International Company                                | 46. Alloga France SAS   |
| 9. ABSG Canada Holdings, Inc.                                | 47. Alloga Logifarma, S.A.  |
| 10. Access M.D. Inc.   | 48. Alloga Logistica (España) S.L.  |
| 11. AERO LINK Courier GmbH                                   | 49. ALLOGA LOGISTICS ROMANIA SRL  |
| 12. Agri-Laboratories, LTD                                   | 50. Alloga Portugal - Armazenagem e Distribuicao Farmaceutica, Lda                |
| 13. Agstrata, LLC  | 51. Alloga UK Limited   |
| 14. AH Schweiz GmbH  | 52. AllyDVM, Inc.   |
| 15. AH UK Holdco 1 Limited                                   | 53. Almus Farmaceutica, S.A.  |
| 16. Alcura France  | 54. Almus France  |
| 17. Alcura Health España, S.A.                               | 55. Almus Pharmaceuticals Limited   |
| 18. Alcura UK Limited  | 56. Almus, Lda.   |
| 19. Alliance Boots BV  | 57. Alphega SA  |
| 20. Alliance Boots Schweiz Investments GmbH                  | 58. Ambulatory Pharmaceutical Services, Inc.                                      |
| 21. Alliance Health Services, Inc.                           | 59. American Medical Distributors, Inc.   |
| 22. Alliance Healthcare (Distribution) Limited               | 60. American Oncology Network, LLC  |
| 23. Alliance Healthcare Acores (f/k/a Proconfar, S.A.)       | 61. Amerisource Health Services Corporation                                       |
| 24. Alliance Healthcare Ecza Deposu Anonim Şirketi           | 62. Amerisource Health Services, LLC  |
| 25. Alliance Healthcare España Holdings, S.L.                | 63. Amerisource Health Services, LLC d/b/a American Health Packaging              |
| 26. Alliance Healthcare España S.A.                          | 64. Amerisource Heritage Corporation  |
| 27. Alliance Healthcare France SA                            | 65. AmeriSource Heritage LLC  |
| 28. Alliance Healthcare Group France SA                      | 66. Amerisource Receivables Financial Corporation                                 |
| 29. Alliance Healthcare Management Services (Nederland) B.V. | 67. Amerisource Sales Corporation   |
| 30. Alliance Healthcare Management Services Limited          | 68. AmerisourceBergen Associate Assistance Fund                                   |
| 31. Alliance Healthcare Nederland B.V.                       | 69. AmerisourceBergen BC, ULC   |
| 32. Alliance Healthcare Norge AS                             | 70. AmerisourceBergen Canada Corporation  |
| 33. Alliance Healthcare Participações SGPS, unipessoal, Lda. | 71. AmerisourceBergen Canada GP LLC   |
| 34. Alliance Healthcare Répartition                          | 72. AmerisourceBergen Canada GP, LLC  |
| 35. Alliance Healthcare Romania SRL                          | 73. AmerisourceBergen Canada Holdings LP  |
| 36. Alliance Healthcare S.A.                                 | 74. AmerisourceBergen Consulting Services, Inc.                                   |
| 37. Alliance Healthcare s.r.o.                               |   |
| 38. Alliance Healthcare s.r.o. Slovakia Branch               |   |

75. AmerisourceBergen Consulting Services, LLC
76. AmerisourceBergen Corporation
77. AmerisourceBergen Drug Corporation
78. AmerisourceBergen Foundation
79. AmerisourceBergen Global Holdings GmbH
80. AmerisourceBergen Global Investments S.a.r.l.
81. AmerisourceBergen Global Manufacturer Services GmbH
82. AmerisourceBergen Group GmbH
83. AmerisourceBergen Holding Corporation
84. AmerisourceBergen Integrated Services Offering, LLC
85. AmerisourceBergen International Holdings Inc.
86. AmerisourceBergen International Investments, LLC
87. AmerisourceBergen Luxembourg s.a.r.l.
88. AmerisourceBergen Services Corporation
89. AmerisourceBergen Sourcing, LLC
90. AmerisourceBergen Specialty Group Canada Corporation
91. AmerisourceBergen Specialty Group Canada Holdings, Inc.
92. AmerisourceBergen Specialty Group, Inc.
93. AmerisourceBergen Specialty Group, LLC
94. AmerisourceBergen Swiss Holdings GmbH
95. AmerisourceBergen Switzerland GmbH
96. AmerisourceBergen UK Holdings Ltd
97. Anderson Packaging, Inc.
98. AndersonBrecon Inc.
99. Animal Prescriptions Limited
100. Animalytix LLC
101. Apluspharma Ltd
102. Apotheek Hagi B.V.
103. Apotheek Lichtenvoorde B.V.
104. APS Acquisitions Corporation
105. APS Enterprises Holding Company, Inc.
106. Armila UAB
107. ASD Hemophilia Management, LLC
108. ASD Hemophilia Program, L.P.
109. ASD Specialty Healthcare, Inc.
110. ASD Specialty Healthcare, LLC
111. ASD Specialty Healthcare, LLC d/b/a ASD Healthcare
112. ASD Specialty Healthcare, LLC d/b/a Besse Medical
113. ASD Specialty Healthcare, LLC d/b/a Oncology Supply
114. Automed Technologies (Canada) Inc.
115. Automed Technologies (Canada) ULC
116. Automed Technologies, Inc.
117. BBC Laboratories
118. BBC Operating Sub, Inc.
119. BBC Packing Corporation
120. BBC Special Packaging, Inc.
121. BBC Transportation Co.
122. Beachcourse Limited
123. Bellco Drug Corp.
124. Bellco Health Corp.
125. Bergen Brunswick Corporation
126. Bergen Brunswick Drug Company
127. Bergen Brunswick Realty Services, Inc.
128. Bermuda Equity Holdings, Ltd.
129. Beverly Acquisition Corporation
130. Blue Hill II, Inc.
131. Blue Hill, Inc.
132. BluePoint Intellectual Property, LLC
133. Boots Nederland B.V.
134. Boots Norge AS
135. BP Pharmaceuticals Laboratories Unlimited Company
136. BPL Brasil Participacoes Ltda.
137. BPL Brazil Holding Company s.a.r.l.
138. BPL Brazil, LLC
139. BPL Group, LLC
140. BPL Pharmaceuticals Holding Unlimited Company
141. BPLH Ireland Company Dublin, Zug Branch
142. BPLH Ireland Unlimited Company
143. Brecon Holdings Limited
144. Brecon Pharmaceuticals Holdings Limited
145. Brecon Pharmaceuticals Limited
146. Bridge Medical, Inc.
147. Brownstone Pharmacy, Inc.
148. Bruin Acquisition Corp.
149. Burt's Pharmacy, LLC
150. Cameron Stewart Lifescience Canada Inc.
151. Cannes RJ Participacoes S.A.
152. Capstone Med, Inc.
153. Capstone Pharmacy of Delaware, Inc.
154. CDRF Parent LLC
155. CDRF Parent, Inc.
156. Centaur Services Limited
157. Centro Farmaceutico Asturiano, SA
158. Century Advertising Inc.
159. Chapin Drug Company
160. Choice Medical, Inc.
161. Clinical Outcomes Resource Application Corporation
162. Clinical Outcomes Resource Application, Inc.



163. CliniCare Concepts, Inc.
164. ClinPharm, L.L.C.
165. Committed Provider Services, LLC
166. Compuscript, Inc.
167. Computran Systems, Inc.
168. Corrections Pharmacies Licensing Company, L.L.C.
169. Corrections Pharmacies of California, LP
170. Corrections Pharmacies of Hawaii, LP
171. Corrections Pharmacies, L.L.C.
172. Cubex, LLC
173. Datapharm Sarl
174. DD Wholesale, Inc.
175. Dialysis Purchasing Alliance, Inc.
176. Directlog
177. Documedics Acquisition Co., Inc.
178. Drug Service, Inc.
179. Dunnington Drug, Inc.
180. Dunnington RX Services of Massachusetts, Inc.
181. Dunnington RX Services of Rhode Island, Inc.
182. Durr-Fillauer Medical, Inc.
183. Durvet, Inc.
184. Dymaxium Healthcare Innovations, Ltd.
185. Dymaxium Holdings, Ltd.
186. Dymaxium, Ltd.
187. Entel d.o.o.
188. Escalante Solutions, L.P.
189. Esko İtiryat Sanayi ve Ticaret Anonim Şirketi
190. Euro Registratie Collectief B.V.
191. European Physician Networks GmbH
192. Express Pharmacy Services, Inc.
193. Falcon Acquisition Sub, LLC
194. Family Center Pharmacy, Inc.
195. Feeders Advantage, LCC
196. General Drug Company
197. Goot Nursing Home Pharmacy, Inc.
198. Goot Westbridge Pharmacy, Inc.
199. Goot's Goodies, Inc.
200. Goot's Pharmacy & Orthopedic Supply, Inc.
201. Green Barn, Inc
202. H. D. Smith Holding Company
203. H. D. Smith Holdings, LLC
204. H. D. Smith Wholesale Drug Co.
205. H. D. Smith, LLC
206. HAI Acquisition, Inc.
207. HDS Solutions, LLC
208. Health Services Capital Corporation
209. Healthcare Prescription Services, Inc.
210. HealthForward Inc.
211. HealthQuest Partner II, L.P.
212. HealthTronics Data Solutions LLC
213. HealthTronics Data Solutions, LLC
214. HealthTronics Information Technology Solutions, Inc.
215. Hedef International Holdings BV
216. Home Medical Equipment Health Company
217. Hydra Pharm SPA
218. I.g.G. of America, Inc.
219. IHS Acquisition XXX, Inc.
220. Imedex, Inc.
221. Imedex, LLC
222. Independent Pharmacy Buying Group, Inc.
223. Innomar Pharmacy (BC) Inc.
224. Innomar Pharmacy (SK) Inc.
225. Innomar Pharmacy Inc.
226. Innomar Specialty Pharmacy, Inc.
227. Innomar Strategies Inc.
228. Innovation Cancer, Inc.
229. Insta-Care Holdings, Inc.
230. Insta-Care Pharmacy Services Corporation
231. Intake Initiatives Incorporated
232. IntegraConnect NewCo, LLC
233. Integrated Commercialization Solutions, Inc.
234. Integrated Commercialization Solutions, LLC
235. Integrated Health Systems Outcomes Coalition, LLC
236. Inteplex, Inc.
237. Interfill, LLC
238. International Oncology Network Solutions, Inc.
239. International Physician Networks, L.L.C.
240. International Rheumatology Network, L.L.C.
241. IntrinsicQ Holdings, Inc.
242. IntrinsicQ Specialty Solutions, Inc.
243. IntrinsicQ Tendler, Inc.
244. IntrinsicQ, LLC
245. J.M. Blanco, Inc.
246. James Brudnick Company, Inc.
247. K/S Instrument Corp.
248. KRP Investments, Inc.
249. Labpak Limited
250. LAD Drug Corporation
251. Leading Educational Research Network, LLC
252. Lexicon Pharmacy Services, L.L.C.
253. Liberty Acquisition Corp.
254. Libra C.V.
255. Los Angeles Drug Corporation
256. M.D.P. Properties, Inc.
257. Managed Care Network, Inc.
258. Marshall Reinardy LLC

259. Medical Health Industries, Inc.
260. Medical Initiatives, Inc.
261. Medidyne Corp.
262. Medselect Inc.
263. Memorial Pet Care, Inc.
264. Micro Technologies Canada Inc.
265. MWI Buying Group Limited (formerly St. Francis Limited)
266. MWI Supply (UK Acquisition) Limited
267. MWI Supply (UK Holdings) Limited
268. MWI Supply (UK) Limited
269. MWI Veterinary Supply Co.
270. MWI Veterinary Supply, Inc.
271. Nareks Ecza Deposu Ticaret Anonim Şirketi
272. Network for Medical Communication & Research Analytics, LLC
273. New Jersey Medical Corporation
274. Nexiapharma, SL
275. NMCR Holdings, Inc.
276. NMCR-Europe, LLC
277. Northeast Veterinary Supply Company, LLC
278. Oktal Pharma d.o.o
279. Oktal Pharma d.o.o
280. Oktal Pharma d.o.o [Zagreb]
281. Oktal Pharma d.o.o.
282. Oktal Pharma Hungary K.f.t.
283. Omni Med B, Inc.
284. OPH Oktal Pharma d.o.o
285. OTC Direct Limited
286. Paris Acquisition Corp.
287. Pharm Plus Acquisition, Inc.
288. Pharma One Corporation Limited
289. Pharmacy Corporation of America
290. Pharmacy Corporation of America - Massachusetts, Inc.
291. Pharmacy Healthcare Solutions, Ltd.
292. Pharmacy Review Services, Inc.
293. Pharmdata s.r.o.
294. PharMEDium Healthcare Corporation
295. PharMEDium Healthcare Holdings LLC
296. PharMEDium Healthcare Holdings, Inc.
297. PharMEDium Healthcare LLC
298. PharMEDium Pharmacy Services, LLC
299. PharMEDium R.E., LLC
300. PharMEDium Services, LLC
301. PharMerica Drug Systems, Inc.
302. PharMerica Technology Solutions, LLC
303. Pharmerica, Inc.
304. Pitango HealthTech Fund I, L.P.
305. Planet Software Limited
306. PMSI MSA Services, Inc.
307. PMSI, Inc.
308. PPSC USA, LLC
309. Premier Pharmacy, Inc.
310. Premier Source Diagnostics Inc.
311. Premier Source, LLC
312. Prescribe Wellness, LLC
313. Profarma Distribuidora de Produtos Farmaceuticos S.A.
314. Ramuneles Vaistine UAB
315. Reimbursement Education Network, LLC
316. Rightpak, Inc.
317. Rombro's Drug Center, Inc.
318. Roscoe Acquisition Corporation
319. S.R.P. (Services de la Répartition Pharmaceutique)
320. SecureDVM, LLC
321. Securos Europe GmbH
322. Silver Streak I, LLC
323. Skills in Healthcare France
324. Skills in Healthcare Pazarlama ve Tanitim Hizmetleri Anonim Şirketi
325. Skills in Healthcare Romania S.r.l.
326. Smart ID Works, LLC
327. Smith Medical Partners, LLC
328. Snipetjernveien 10 Norge AS
329. Solana Beach, Inc.
330. Southwest Pharmacies, Inc.
331. Southwestern Drug Corporation
332. SparkSense Analytics, Inc.
333. Specialty Advancement Network, LLC
334. Specialty Pharmacy of California, Inc.
335. Specialty Pharmacy, Inc.
336. Spielberg Acquisition Corp.
337. Spits B.V.
338. Stadt Solutions, LLC
339. Stephar B.V.
340. Strategic Pharmaceutical Solutions, Inc.
341. Swine Solutions Network, LLC
342. Taylor & Manno Asset Recovery, Inc.
343. Telepharmacy Solutions, Inc.
344. Terra-Lab d.o.o
345. The Allen Company
346. The Lash Group, Inc.
347. The Lash Group, LLC
348. TheraCom, L.L.C.
349. ThermoSecure Medical Equipment GmbH
350. TMESYS, Inc.
351. TrakCel Holding Company, Inc.
352. Trellis Healthcare Consulting, L.L.C.
353. Trellis Healthcare Consulting, LLC
354. True Blue Indemnity Company

355. United Company of Pharmacists SAE  
356. Universal Packaging Systems, Inc.  
357. US Bioservices Corporation  
358. Valley Wholesale Drug Co., LLC  
359. Value Apothecaries, Inc.  
360. Vedco, Inc.  
361. Vetbridge Animal Health, LLC  
362. Vetbridge Product Development (NM-OMP) LLC  
363. VetSpace Limited  
364. VetSpace, Inc.  
365. Vetswest Limited  
366. W.C. International Limited  
367. WBA Acquisitions Luxco 9 S.à.r.l.  
368. Wight Nederland Holdco 2 B.V.  
369. Wight Nederland Holdco 4 BV  
370. WML, LLC  
371. Woodglen Properties Limited  
372. Woodglen Properties Limited Portugal Branch  
373. World Courier (Aust) Pty. Ltd.  
374. World Courier (Austria) GmbH  
375. World Courier (Austria) GmbH – Serbia Branch  
376. World Courier (Deutschland) GmbH  
377. World Courier (Finland) Oy  
378. World Courier (India) Private Limited  
379. World Courier (Ireland) Limited  
380. World Courier (Lithuania), UAB  
381. World Courier (Malaysia) Sdn. Bhd.  
382. World Courier (Norway) AS  
383. World Courier (NZ) Limited  
384. World Courier (Poland) Sp. Z.o.o.  
385. World Courier (Shanghai) Co., Ltd Guangzhou Branch  
386. World Courier (Shanghai) Co., Ltd.  
387. World Courier (Shanghai) Co., Ltd., Beijing Branch  
388. World Courier (Sweden) AB  
389. World Courier (Switzerland) SA  
390. World Courier (U.K.) Limited  
391. World Courier Asia (Thailand) Co., Ltd.  
392. World Courier Belgium s.a.  
393. World Courier Bulgaria  
394. World Courier Czech Republic s.r.o.  
395. World Courier de Chile Limitada  
396. World Courier de Colombia S.A.  
397. World Courier de Espana, S.A.  
398. World Courier de Mexico S.A. de C.V.  
399. World Courier de Portugal, Lda.  
400. World Courier de Uruguay S.A.  
401. World Courier del Ecuador S.A.  
402. World Courier del Peru S.A.  
403. World Courier Denmark A/S  
404. World Courier do Brasil Transportes Internacionais Ltda.  
405. World Courier France S.A.R.L.  
406. World Courier Ground (Europe) Limited  
407. World Courier Ground, Inc.  
408. World Courier Group Logistics, Inc.  
409. World Courier Group S.a.r.l.  
410. World Courier Group, Inc.  
411. World Courier Group, Inc. Taiwan Branch  
412. World Courier Hellas Limited Liability Company  
413. World Courier Holland BV  
414. World Courier Hong Kong Limited  
415. World Courier Hungary Freight Forwarder and Service Provider Limited Liability Company  
416. World Courier Israel Ltd.  
417. World Courier Italia srl  
418. World Courier K.K. Japan  
419. World Courier Korea Co., Ltd.  
420. World Courier Limited (Russia)  
421. World Courier Logistics (Europe) Limited  
422. World Courier Logistics (UK) Limited  
423. World Courier Logistics, Inc.  
424. World Courier Logistics, Inc. (DE)  
425. World Courier Logistics, Inc. (NY)  
426. World Courier Management Limited  
427. World Courier Management, Inc.  
428. World Courier of Canada Ltd  
429. World Courier Operations Kenya Limited  
430. World Courier Philippines – Representative Office  
431. World Courier Romania S.R.L.  
432. World Courier S.A.  
433. World Courier Singapore Pte Ltd  
434. World Courier Slovak Republic s.r.o.  
435. World Courier South Africa (Proprietary) Limited  
436. World Courier Tasimacilik ve Lojistik Hizmetleri Ticaret Limited Sirketi  
437. World Courier Ukraine LLC  
438. World Courier Venezuela, S.A.  
439. World Courier Zagreb d.o.o.  
440. World Courier, Inc.  
441. World Courier, kurirske storitve,d.o.o.  
442. World Customs Brokerage, Inc.  
443. Xcenda (UK) Limited  
444. Xcenda GmbH

445. Xcenda Switzerland GmbH  
446. Xcenda, L.L.C.

447. ZU Vase Zdravije

**Cardinal**

1. A+ Secure Packaging, LLC
2. Abilene Nuclear, LLC
3. Access Closure, Inc.
4. Acuity GPO, LLC
5. Aero-Med, Ltd.
6. Allegiance (BVI) Holding Co. Ltd.
7. Allegiance Corporation
8. Allegiance Healthcare (Labuan) Pte. Ltd.
9. Allegiance I, LLC
10. Allegiance Labuan Holdings Pte. Ltd.
11. API (Suppliers) Limited
12. AssuraMed Acquisition Corp.
13. AssuraMed Group, Inc.
14. AssuraMed Holding, Inc.
15. AssuraMed Intermediate Holding, Inc.
16. AssuraMed, Inc.
17. C. International, Inc.
18. Cardinal Distribution Holding Corporation - I
19. Cardinal Distribution Holding Corporation - II
20. Cardinal Health 100, Inc.
21. Cardinal Health 104 LP
22. Cardinal Health 105, Inc.
23. Cardinal Health 107, LLC
24. Cardinal Health 108, LLC
25. Cardinal Health 110, LLC
26. Cardinal Health 112, LLC
27. Cardinal Health 113, LLC
28. Cardinal Health 114, Inc.
29. Cardinal Health 115, LLC
30. Cardinal Health 116, LLC
31. Cardinal Health 118, LLC
32. Cardinal Health 119, LLC
33. Cardinal Health 121, LLC
34. Cardinal Health 122, LLC
35. Cardinal Health 123, LLC
36. Cardinal Health 124, LLC
37. Cardinal Health 125, LLC
38. Cardinal Health 126, LLC
39. Cardinal Health 127, Inc.
40. Cardinal Health 128, LLC
41. Cardinal Health 130, LLC
42. Cardinal Health 131, LLC
43. Cardinal Health 132, LLC
44. Cardinal Health 133, Inc.
45. Cardinal Health 2, LLC
46. Cardinal Health 200, LLC
47. Cardinal Health 201 Canada L.P.
48. Cardinal Health 201, Inc.
49. Cardinal Health 215, LLC
50. Cardinal Health 222 (Thailand) Ltd.
51. Cardinal Health 242, LLC
52. Cardinal Health 246, Inc.
53. Cardinal Health 247, Inc.
54. Cardinal Health 249, LLC
55. Cardinal Health 250 Dutch C.V.
56. Cardinal Health 251, LLC
57. Cardinal Health 252, LLC
58. Cardinal Health 253, LP
59. Cardinal Health 3, LLC
60. Cardinal Health 414, LLC
61. Cardinal Health 418, Inc.
62. Cardinal Health 5, LLC
63. Cardinal Health 500, LLC
64. Cardinal Health 524, LLC
65. Cardinal Health 529, LLC
66. Cardinal Health 6, Inc.
67. Cardinal Health 7, LLC
68. Cardinal Health 8, LLC
69. Cardinal Health Australia 503 Pty Ltd.
70. Cardinal Health Austria 504 GmbH
71. Cardinal Health Belgium 505 BVBA
72. Cardinal Health Canada Holdings Cooperatie U.A.
73. Cardinal Health Canada Inc.
74. Cardinal Health Capital Corporation
75. Cardinal Health Cardiology Solutions, LLC
76. Cardinal Health Chile Limitada
77. Cardinal Health Colombia S.A.S.
78. Cardinal Health Commercial Technologies, LLC
79. Cardinal Health Corporate Solutions, LLC
80. Cardinal Health D.R. 203 II Ltd.
81. Cardinal Health Denmark ApS
82. Cardinal Health do Brasil Ltda.
83. Cardinal Health Finance
84. Cardinal Health Finland Oy
85. Cardinal Health Foundation
86. Cardinal Health France 506 SAS
87. Cardinal Health Funding, LLC
88. Cardinal Health Germany 507 GmbH
89. Cardinal Health Germany Manufacturing GmbH
90. Cardinal Health Holding International, Inc.
91. Cardinal Health International Philippines, Inc.
92. Cardinal Health IPS, LLC
93. Cardinal Health Ireland 419 Designated Activity Company
94. Cardinal Health Ireland 508 Limited

95. Cardinal Health Ireland Manufacturing Limited
96. Cardinal Health Ireland Unlimited Company
97. Cardinal Health Italy 509 S.r.l.
98. Cardinal Health Japan G.K.
99. Cardinal Health Korea Limited
100. Cardinal Health Luxembourg 420 S.a.r.l.
101. Cardinal Health Luxembourg 522 S.a.r.l.
102. Cardinal Health Malaysia 211 Sdn. Bhd.
103. Cardinal Health Malta 212 Limited
104. Cardinal Health Managed Care Services, LLC
105. Cardinal Health Medical Products India Private Limited
106. Cardinal Health Mexico 244 S. de R.L. de C.V.
107. Cardinal Health Mexico 514 S. de R.L. de C.V.
108. Cardinal Health Middle East FZ-LLC
109. Cardinal Health MPB, Inc.
110. Cardinal Health Napoleon Holding, LLC
111. Cardinal Health Netherlands 502 B.V.
112. Cardinal Health Netherlands 525 Cooperatie U.A.
113. Cardinal Health Netherlands 528 B.V.
114. Cardinal Health Norway AS
115. Cardinal Health P.R. 120, Inc.
116. Cardinal Health P.R. 218, Inc.
117. Cardinal Health P.R. 220, LLC
118. Cardinal Health P.R. 436, Inc.
119. Cardinal Health Panama, S. de R.L.
120. Cardinal Health Pharmaceutical Contracting, LLC
121. Cardinal Health Pharmacy Services, LLC
122. Cardinal Health Poland Spolka z ograniczona odpowiedzialnoscia
123. Cardinal Health Portugal 513, Unipessoal Lda.
124. Cardinal Health Russia
125. Cardinal Health Singapore 225 Pte. Ltd.
126. Cardinal Health Spain 511 S.L.
127. Cardinal Health Sweden 512 A.B.
128. Cardinal Health Switzerland 515, GmbH
129. Cardinal Health Systems, Inc.
130. Cardinal Health Technologies Switzerland GmbH
131. Cardinal Health Technologies, LLC
132. Cardinal Health U.K. 418 Limited
133. Cardinal Health U.K. 432 Limited
134. Cardinal Health U.K. Holding Limited
135. Cardinal Health U.K. International Holding LLP
136. Cardinal Health, Inc.
137. Cardinal MED Equipment Consulting (Shanghai) Co., Ltd.
138. Cirpro de Delicias S.A. de C.V.
139. Clinic Pharmacies III, LLC
140. Clinic Pharmacies, LLC
141. Community Pharmacy Enterprises, LLC
142. Convertors de Mexico S.A. de C.V.
143. Cordis (Shanghai) MED Devices Co., Ltd.
144. Cordis Cashel Unlimited Company
145. Cordis Corporation
146. Cornerstone Rheumatology LP
147. Covidien Manufacturing Solutions, S.A.
148. Dutch American Manufacturers II (D.A.M. II) B.V.
149. Ellipticare, LLC
150. EPIC Insurance Company
151. Especialidades Medicas Kenmex S.A. de C.V.
152. Experience East, LLC
153. Flexible Stenting Solutions, Inc.
154. Frog Horned Capital, Inc.
155. Generic Drug Holdings, Inc.
156. GetOutcomes, LLC
157. Griffin Capital, LLC
158. HDG Acquisition, Inc.
159. imgRx Healdsburg, Inc.
160. imgRx Salud, Inc.
161. imgRx SJ Valley, Inc.
162. imgRx SLO, Inc.
163. imgRx Sonoma, Inc.
164. InnerDyne Holdings, Inc.
165. Innovative Therapies, Inc.
166. Instant Diagnostic Systems, Inc.
167. InteCardia-Tennessee East Catheterization, LLC
168. ITI Sales, LLC
169. Kendall-Gammatron Limited
170. Killilea Development Company, Ltd.
171. Kinray I, LLC
172. KPR Australia Pty. Ltd.
173. KPR Switzerland Sales GmbH
174. KPR U.S., LLC
175. Leader Drugstores, Inc.
176. Ludlow Technical Products Canada, Ltd.
177. Marin Apothecaries
178. Medicap Pharmacies Incorporated
179. Medicine Shoppe Capital Corporation
180. Medicine Shoppe International, Inc.
181. Medicine Shoppe Internet, Inc.
182. Mediquip Sdn. Bhd.
183. Mirixa Corporation

184. MosaicGPO, LLC
185. mscripts Holdings, LLC
186. mscripts Systems India Private Limited
187. mscripts, LLC
188. Nippon Covidien Ltd.
189. One Cloverleaf, LLC
190. Outcomes Incorporated
191. Owen Shared Services, Inc.
192. Pharmacy Operations Of New York, Inc.
193. Pharmacy Operations, Inc.
194. Physicians Purchasing, Inc.
195. Pinnacle Intellectual Property Services, Inc.
196. Pinnacle Intellectual Property Services-  
International, Inc.
197. Quiroproductos de Cuauhtemoc S. de R.L. de  
C.V.
198. RainTree Administrative Services, LLC
199. RainTree Care Management, LLC
200. RainTree GPO, LLC
201. Ransdell Surgical, Inc.
202. Red Oak Sourcing, LLC
203. Renal Purchasing Group, LLC
204. RGH Enterprises, Inc.
205. RT Oncology Services Corporation
206. Rxealtime, Inc.
207. Sierra Radiopharmacy, L.L.C.
208. Sonexus Health Access & Patient Support,  
LLC
209. Sonexus Health Distribution Services, LLC
210. Sonexus Health Financial Solutions, LLC
211. Sonexus Health Pharmacy Services, LLC
212. Sonexus Health, LLC
213. TelePharm, LLC
214. The Harvard Drug Group, L.L.C.
215. Tianjin ITI Trading Company
216. Tradex International, Inc.
217. Traverse GPO, LLC
218. Wavemark Lebanon Offshore s.a.l.
219. Wavemark, Inc.
220. Red Oak Sourcing, LLC
221. API (Suppliers) Limited
222. Sierra Radiopharmacy, L.L.C.
223. Abilene Nuclear, LLC
224. InteCardia-Tennessee East Catheterization,  
LLC
225. Kendall-Gammatron Limited
226. Almus Pharmaceuticals USA LLC
227. Cardinal Health (H.K.) Co. Limited
228. Cardinal Health (Shanghai) Pharmaceutical  
Co., Ltd.
229. Cardinal Health (Sichuan) Pharmaceutical  
Co., Ltd.
230. Cardinal Health (Wuxi) Pharmaceutical Co.,  
Ltd.
231. Cardinal Health Hedan (Shenzhen)  
Pharmaceutical Co., Ltd.
232. Dalian Zhongda Pharmaceutical Company  
Limited
233. NaviHealth Holdings, LLC
234. Parch, L.L.C.
235. 6464661 Canada Inc.
236. Academy Of Managed Care Medicine, L.L.C.
237. Alaris Medical 1 (Suisse) Sarl
238. Alaris Medical New Zealand Limited
239. Allegiance Healthcare International GmbH
240. Allegiance Pro Inc.
241. Allied Healthcare Services, Inc.
242. Almus Pharmaceuticals Singapore Pte. Ltd.
243. Almus Pharmaceuticals USA LLC
244. American Threshold Industries, Inc.
245. Anoka, LLC
246. ARCH Collection Corporation
247. ARCH, S.A.
248. Armand Scott, LLC
249. Aurum Pharmaceuticals Limited
250. Behrens Inc.
251. Beijing Baiji Advanced Specialty Company  
Limited
252. Bellwether Oncology Alliance, Inc.
253. Bentley Merger Sub, LLC
254. Bindley Western Funding Corporation
255. Bindley Western Industries II Of Maine, Inc.
256. Biosigna GmbH Institut für  
Biosignalverarbeitung und Systemanalyse
257. Bird Products (Japan) Ltd.
258. Bird Products Corporation
259. Brighton Capital, Inc.
260. Buffalo Merger Corp.
261. BW Transportation Services, Inc.
262. Cardal II, LLC
263. Cardal, Inc.
264. Cardinal Florida, Inc.
265. Cardinal Health (Beijing) China  
Pharmaceutical Co., Ltd.
266. Cardinal Health (Beijing) Medical Trading  
Co., Ltd.
267. Cardinal Health (Beijing) Pharmacy Co., Ltd.
268. Cardinal Health (Chengdu) Pharmacy Co.,  
Ltd.
269. Cardinal Health (China) Investment Co., Ltd.

270. Cardinal Health (Chongqing) Pharmaceutical Co., Ltd.
271. Cardinal Health (Chongqing) Pharmacy Co., Ltd.
272. Cardinal Health (H.K.) Co. Limited
273. Cardinal Health (Hubei) Pharmaceutical Co., Ltd.
274. Cardinal Health (L) Co., Ltd.
275. Cardinal Health (Liaoning) Pharmaceutical Co., Ltd.
276. Cardinal Health (P02296)
277. Cardinal Health (P04080)
278. Cardinal Health (Shanghai) Commercial and Trading Company Limited
279. Cardinal Health (Shanghai) Cosmetics Trading Co., Ltd.
280. Cardinal Health (Shanghai) Logistics Co., Ltd.
281. Cardinal Health (Shanghai) Pharmaceutical Co., Ltd.
282. Cardinal Health (Shanghai) Pharmacy Co., Ltd.
283. Cardinal Health (Shanxi) Pharmaceutical Co., Ltd.
284. Cardinal Health (Shenyang) Pharmacy Co., Ltd.
285. Cardinal Health (Sichuan) Pharmaceutical Co., Ltd.
286. Cardinal Health (Tianjin) Pharmaceutical Co., Ltd.
287. Cardinal Health (Wuxi) Pharmaceutical Co., Ltd.
288. Cardinal Health (WuXi) Pharmacy Co., Ltd.
289. Cardinal Health (Zhejiang) Pharmaceutical Co., Ltd.
290. Cardinal Health 101, Inc.
291. Cardinal Health 102, Inc.
292. Cardinal Health 103, Inc.
293. Cardinal Health 106, Inc.
294. Cardinal Health 109, Inc.
295. Cardinal Health 111, LLC
296. Cardinal Health 113, LLC
297. Cardinal Health 117, LLC
298. Cardinal Health 129, Inc.
299. Cardinal Health 208, Inc.
300. Cardinal Health 301, LLC
301. Cardinal Health 400, Inc.
302. Cardinal Health 401, Inc.
303. Cardinal Health 402, Inc.
304. Cardinal Health 403, Inc.
305. Cardinal Health 404, Inc.
306. Cardinal Health 405, Inc.
307. Cardinal Health 406, Inc.
308. Cardinal Health 406, LLC
309. Cardinal Health 407, Inc.
310. Cardinal Health 408, Inc.
311. Cardinal Health 409, Inc.
312. Cardinal Health 410, Inc.
313. Cardinal Health 411, Inc.
314. Cardinal Health 412, Inc.
315. Cardinal Health 413, Inc.
316. Cardinal Health 415, Inc.
317. Cardinal Health 416, Inc.
318. Cardinal Health 417, Inc.
319. Cardinal Health 419, LLC
320. Cardinal Health 420, LLC
321. Cardinal Health 421 Limited Partnership
322. Cardinal Health 421, Inc.
323. Cardinal Health 422, Inc.
324. Cardinal Health 501 Dutch C.V.
325. Cardinal Health Austria 201 GmbH
326. Cardinal Health Bermuda 224, Ltd.
327. Cardinal Health Brasil 423 Servicos Farmaceuticos Nucleares Ltda
328. Cardinal Health Canada 204, Inc.
329. Cardinal Health Canada 301, Inc.
330. Cardinal Health Canada 302, Inc.
331. Cardinal Health Canada 307, ULC
332. Cardinal Health Canada 403, Inc.
333. Cardinal Health Canada 437, Inc.
334. Cardinal Health Canada Inc.
335. Cardinal Health Canada LP
336. Cardinal Health Cayman Islands Holding Co. Ltd
337. Cardinal Health Cayman Islands Ltd.
338. Cardinal Health China Co., Ltd.
339. Cardinal Health D.R. 203 Limited
340. Cardinal Health Europe IT GmbH
341. Cardinal Health France 205 SAS
342. Cardinal Health France 309 SAS
343. Cardinal Health Germany 206 GmbH
344. Cardinal Health Germany 234 GmbH
345. Cardinal Health Germany 318 GmbH
346. Cardinal Health Hedan (Shenzhen) Pharmaceutical Co., Ltd.
347. Cardinal Health Hong Kong Limited
348. Cardinal Health I, Inc.
349. Cardinal Health Imaging, LLC
350. Cardinal Health India Private Limited
351. Cardinal Health International Ventures, Ltd.
352. Cardinal Health Ireland 406 Ltd.



- |  |   |
|--|---|
| 353. Cardinal Health Ireland 527 General Partnership | 402. Cardinal Health U.K. 433 Limited                                   |
| 354. Cardinal Health Italy 208 S.r.l.                | 403. Cardinal Health U.K. 434 Limited                                   |
| 355. Cardinal Health Italy 312 S.p.A.                | 404. Cardinal Syracuse, Inc.  |
| 356. Cardinal Health Lease Funding 2002A, LLC        | 405. Cardinal.Com Holdings, Inc.  |
| 357. Cardinal Health Lease Funding 2002AQ, LLC       | 406. Care Fusion Development Private Limited                            |
| 358. Cardinal Health Lease Funding 2003A, LLC        | 407. Care Fusion Incorporated   |
| 359. Cardinal Health Lease Funding 2003AQ, LLC       | 408. CareFusion 202, Inc.   |
| 360. Cardinal Health Lease Funding 2003B, LLC        | 409. CareFusion 203, Inc.   |
| 361. Cardinal Health Lease Funding 2003BQ, LLC       | 410. CareFusion 205, Inc.   |
| 362. Cardinal Health Lease Funding 2004A, LLC        | 411. CareFusion 206, Inc.   |
| 363. Cardinal Health Lease Funding 2004AQ, LLC       | 412. CareFusion 207, Inc.   |
| 364. Cardinal Health Luxembourg 523 S.a.r.l.         | 413. CareFusion 209, Inc.   |
| 365. Cardinal Health Mauritius Holding 226 Ltd.      | 414. CareFusion 210, Inc.   |
| 366. Cardinal Health Mexico 213, S.A. de C.V.        | 415. CareFusion 211, Inc.   |
| 367. Cardinal Health Netherlands 238 BV              | 416. CareFusion 212, LLC  |
| 368. Cardinal Health Netherlands 526 B.V.            | 417. CareFusion 213, LLC  |
| 369. Cardinal Health Netherlands Financing C.V.      | 418. CareFusion 214, LLC  |
| 370. Cardinal Health Netherlands Holding B.V.        | 419. CareFusion 2200, Inc.  |
| 371. Cardinal Health New Zealand 313 Limited         | 420. CareFusion 2201, Inc.  |
| 372. Cardinal Health Norway 315 A/S                  | 421. CareFusion 302, LLC  |
| 373. Cardinal Health P.R. 227, Inc.                  | 422. CareFusion 303, Inc.   |
| 374. Cardinal Health P.R. 409 B.V.                   | 423. CareFusion 304, LLC  |
| 375. Cardinal Health PTS, Inc.                       | 424. CareFusion Australia 200 Pty Ltd.                                  |
| 376. Cardinal Health PTS, LLC                        | 425. CareFusion Australia 316 Pty Limited                               |
| 377. Cardinal Health S.A. 319 (Proprietary) Limited  | 426. CareFusion Australia 500 Pty Ltd                                   |
| 378. Cardinal Health Singapore 304                   | 427. CareFusion Belgium 202 BVBA  |
| 379. Cardinal Health Singapore 423 Pte. Ltd.         | 428. CareFusion Brasil 231 Servico e Comercia de Productos Medicos Ltda |
| 380. Cardinal Health Spain 219 S.L.U.                | 429. CareFusion Corporation   |
| 381. Cardinal Health Spain 239 SA                    | 430. CareFusion EIT, LLC  |
| 382. Cardinal Health Specialty Pharmacy, LLC         | 431. CareFusion Iberia 308 S.L.U.                                       |
| 383. Cardinal Health Sweden 220 AB                   | 432. CareFusion Italy 237 Srl   |
| 384. Cardinal Health Sweden 314 AB                   | 433. CareFusion Italy 311 Srl   |
| 385. Cardinal Health Switzerland 221 Sarl            | 434. CareFusion Japan 228 K.K.  |
| 386. Cardinal Health Switzerland 317 Sarl            | 435. CareFusion Japan 233, Inc.   |
| 387. Cardinal Health Trading (Shanghai) Co., Ltd.    | 436. CareFusion Luxembourg 501 Sarl                                     |
| 388. Cardinal Health U.K. 100 Limited                | 437. CareFusion Manufacturing Ireland 241 Limited                       |
| 389. Cardinal Health U.K. 101 Limited                | 438. CareFusion Manufacturing, LLC                                      |
| 390. Cardinal Health U.K. 102 Limited                | 439. CareFusion Netherlands 214 B.V.                                    |
| 391. Cardinal Health U.K. 103 Limited                | 440. CareFusion Netherlands 238 BV                                      |
| 392. Cardinal Health U.K. 104 Limited                | 441. CareFusion Netherlands 310 B.V.                                    |
| 393. Cardinal Health U.K. 105 Limited                | 442. CareFusion Netherlands 503 B.V.                                    |
| 394. Cardinal Health U.K. 106 Limited                | 443. CareFusion New Zealand 217 Limited                                 |
| 395. Cardinal Health U.K. 223 Limited                | 444. CareFusion New Zealand 313 Limited                                 |
| 396. Cardinal Health U.K. 232 Limited                | 445. CareFusion Resources, LLC  |
| 397. Cardinal Health U.K. 235 Limited                | 446. CareFusion Singapore 243 Pte. Ltd.                                 |
| 398. Cardinal Health U.K. 236 Limited                | 447. CareFusion Solutions, LLC  |
| 399. Cardinal Health U.K. 240 Limited                | 448. CareFusion U.K. 284 Limited  |
| 400. Cardinal Health U.K. 305 Limited                | 449. CareFusion U.K. 286 Limited  |
| 401. Cardinal Health U.K. 306 Limited                | 450. CareFusion U.K. 287 Limited  |

- 451. CareFusion U.K. 288 Limited
- 452. Cascade Development, Inc.
- 453. CCB, Inc.
- 454. CDI Investments, Inc.
- 455. Centralia Pharmacy, Inc.
- 456. Centricity, LLC
- 457. Chapman Drug Company
- 458. Chengdu Baiji Advanced Specialty Pharmacy Company Limited
- 459. Cheshire Merger Sub, Inc.
- 460. CMI Net, Inc.
- 461. College Park Plaza Associates, Inc.
- 462. Comprehensive Medical Imaging-Anaheim Hills, Inc.
- 463. Comprehensive Medical Imaging-Apple Valley, Inc.
- 464. Comprehensive Medical Imaging-Boynton Beach, Inc.
- 465. Comprehensive Medical Imaging-Downey, Inc.
- 466. Comprehensive Medical Imaging-Encino, Inc.
- 467. Comprehensive Medical Imaging-Fort Lauderdale, Inc.
- 468. Comprehensive Medical Imaging-Fremont, Inc.
- 469. Comprehensive Medical Imaging-Hesperia, Inc.
- 470. Comprehensive Medical Imaging-Huntington Beach, Inc.
- 471. Comprehensive Medical Imaging-Palm Springs, Inc.
- 472. Comprehensive Medical Imaging-Rancho Cucamonga, Inc.
- 473. Comprehensive Medical Imaging-Rancho Mirage, Inc.
- 474. Comprehensive Medical Imaging-Salisbury, Inc.
- 475. Comprehensive Medical Imaging-Sherman Oaks, Inc.
- 476. Comprehensive Medical Imaging-Tempe, Inc.
- 477. Comprehensive Medical Imaging-Van Nuys, Inc.
- 478. Comprehensive Medical Imaging-Victorville, Inc.
- 479. Comprehensive Medical Imaging-Westlake Village, Inc.
- 480. Comprehensive Open MRI-Carmichael, Inc.
- 481. Comprehensive Open MRI-Folsom, Inc.
- 482. Comprehensive Open MRI-Fullerton, Inc.
- 483. Comprehensive Open MRI-Laguna Hills, Inc.
- 484. Comprehensive Open MRI-Sacramento, Inc.
- 485. Comprehensive Reimbursement Consultants, Inc.
- 486. Consumer2patient, LLC
- 487. CR Medicap, Inc.
- 488. Curaspan Health Group, Inc.
- 489. Cytokine Pharmasciences, Inc.
- 490. Dalian Zhongda Pharmaceutical Company Limited
- 491. Daniels Pharmaceuticals Limited
- 492. DC Merger Corp
- 493. Denver Biomedical, Inc.
- 494. Desert PET, LLC
- 495. Dik Drug Company, LLC
- 496. Dik Medical Supplies, LLC
- 497. Discor Limited
- 498. Dismed Inc.
- 499. Dohmen Distribution Partners Southeast, L.L.C.
- 500. Dover Communications, LLC
- 501. Duquoin Pharmacy, Inc.
- 502. Dutch American Manufacturers (D.A.M.) B.V.
- 503. East Iowa Pharmacies, Inc.
- 504. EGIS Holdings, Inc.
- 505. Eldon Laboratories Limited
- 506. Ellicott Drug Company
- 507. EME Medical, Inc.
- 508. Enturia Canada ULC
- 509. Enturia de Mexico S. de R.L. de C.V.
- 510. Enturia Limited
- 511. Enturican, Inc.
- 512. EON Media Inc.
- 513. Eureka Merger Sub, Inc.
- 514. European Pharmaceuticals Group Ltd.
- 515. First Choice, Inc. Of Maine
- 516. Flower Merger Corp.
- 517. Futuremed Health Care Products Limited Partnership
- 518. Futuremed Healthcare Products Corporation
- 519. Futuremed Holdings General Partner Inc.
- 520. Fuzhou Baiji Pharmacy Company Limited
- 521. Gala Design, Inc.
- 522. Gelatin Products International, Inc.
- 523. Geodax Technology, Inc.
- 524. Glacier Corporation
- 525. Grand Avenue Pharmacy, Inc.
- 526. Graphic Holdings, Inc.
- 527. Griffin Group Document Management Services, Inc.

528. Guangzhou Baiji Advanced Specialty Pharmaceutical Chain Stores Company Limited
529. Guangzhou Baiji Drug Store Company Limited
530. Guangzhou City Kangwei Information Technology Company Limited
531. Guangzhou Ruixun Pharmaceutical Company Limited
532. Guizhou Yibai Medical Co., Ltd.
533. Hangzhou Baiji Advanced Specialty Drug Store Company Limited
534. Heartland Diagnostic Services, Inc.
535. HLS Advantage, LLC
536. Homecare (North-West) Limited
537. Humiston-Keeling, Inc.
538. IMI Of Boca Raton, Inc.
539. IMI Of Miami, Inc.
540. IMI Of North Miami Beach, Inc.
541. Inland Empire Regional Pet Center, LLC
542. InnerDyne, Inc.
543. Inpharm Nationwide Limited
544. InteCardia-Tennessee East Diagnostic, LLC
545. Intercare Holdings Limited
546. Intercare Investments Limited
547. Intercare Properties Plc
548. Iowa Falls Pharmacy, Inc.
549. IVAC Overseas Holdings LP
550. JakaMed AB AB
551. Jinan Baiji Drug Store Company Limited
552. JRG, Ltd.
553. Kendall Patient Recovery BVBA
554. Kinetic Surgical, LLC
555. Kinray, Inc.
556. Kinray, LLC
557. KPR Italia S.r.l.
558. KPR U.S., Inc.
559. Kunming Baiji Advanced Specialty Pharmacy Company Limited
560. Lake Charles Pharmaceutical Supply Company, LLC
561. Liaoning Longda Pharmaceutical Co., Ltd.
562. Liberty Communications Network, LLC
563. Ludlow Technical Products Corporation
564. Macarthy Group Trustees Limited
565. Macarthys Laboratories Limited
566. Macarthy's Limited
567. Marmac Distributors, Inc.
568. Martindale Pharma GmbH
569. Martindale Pharmaceuticals Limited
570. Medcon S.A.
571. MedEd Resources, LLC
572. Medesta Associates, LLC
573. Medical Concepts Development, Inc.
574. Medical Diagnostic Leasing, Inc
575. Medical Education Systems, LLC
576. Medical Media Communications, LLC
577. Medical Strategies, Inc.
578. MediQual Systems, Inc.
579. Meditrol Automation Systems, Inc.
580. Meditrol, Inc.
581. MedMined, Inc.
582. Mercury Merger Sub, LLC
583. Mesa Merger Corp.
584. MicroGas Limited
585. MicroMedical Deutschland GmbH
586. Microport Healthcare, LLC
587. Midland Pharmacies, Inc
588. Mississippi Medical Supply Cooperative, L.L.C.
589. MRI Equipment Partners, Ltd.
590. Mudhen Merger Corp.
591. Multi-Medica S.A.
592. Multipharm Limited
593. Nanjing Baiji Advanced Specialty Drug Store Company Limited
594. Nanning Baiji Advanced Specialty Pharmacy Company Limited
595. Nationwide Ostomy Supplies Limited
596. Navigator Health, Inc.
597. NaviHealth Holdings, LLC
598. NaviHealth SM Holdings, Inc.
599. NaviHealth, Inc.
600. Nexus Healthcare, Inc.
601. Nitric Bio Therapeutics, Inc.
602. Northern Michigan Supply Alliance, L.L.C.
603. Ohio Valley-Clarksburg, Inc.
604. Oncology Holdings, Inc.
605. Onpointe Medical Communications, LLC
606. Oval (Shanghai) Technologies, Inc.
607. Oval Technologies (H.K.) Pty Limited
608. Owen Healthcare Building, Inc.
609. Pacific Surgical Innovations, Inc.
610. Panther Merger Sub II, Inc.
611. Panther Merger Sub, Inc.
612. Parch, L.L.C.
613. Parch, L.L.C. State File
614. ParMed Pharmaceuticals, LLC
615. PatientScribe Inc.
616. PCI Acquisition I, Inc.
617. PCI Acquisition II, Inc.
618. PCI Services Holdings, Inc.

- 619. PCI Services III, Inc.
- 620. PCI/Acquisition III, Inc.
- 621. PCI/All Pack Holdings, Inc.
- 622. PCI/Delvco, Inc. State File
- 623. PCI/Tri-Line (Usa), Inc.
- 624. Pharmaceutical & Diagnostic Services, LLC
- 625. Pharmacy Service Corporation
- 626. Phillipi Holdings, Inc.
- 627. PHR Staffing, Inc.
- 628. Post-Acute Care Center For Research, LLC
- 629. Practicome Solutions, LLC
- 630. Princeton Diagnostic Isotopes, Inc.
- 631. Priority Healthcare Services Corporation
- 632. Procedure-Based Instrument Services, L.L.C.
- 633. Productos Urologos de Mexico S.A. de C.V.
- 634. Professional Health-Care Resources, Inc.
- 635. Pyxis Capital Corporation
- 636. Pyxis Funding II, LLC
- 637. Pyxis Funding, LLC
- 638. R Cubed, Inc.
- 639. R. P. Scherer Hardcapsule (West)
- 640. R.P. Scherer Inc.
- 641. R.P. Scherer Technologies, Inc.
- 642. Radiopharmacy Of Boise, Inc.
- 643. Radiopharmacy Of Northern California, Inc.
- 644. Renlar Systems, Inc.
- 645. RightCare Solutions, Inc.
- 646. Royal Merger Sub, Inc.
- 647. Scela, Inc.
- 648. Scriptline, Inc.
- 649. SensorMedics (Deutschland) GmbH
- 650. SensorMedics Corporation
- 651. Shanghai Baiwei Drug Store Company Limited
- 652. Shanghai Cardinal Baiwei Drug Store Co., Ltd.
- 653. Shanghai Jinyi Health Management Consultation Co., Ltd.
- 654. Shanghai Luoda Pharmaceutical Company Limited
- 655. Shenzhen Zhengdan Investment Company Limited
- 656. Simolo (GL) Limited
- 657. Sistemas Medicos ALARIS S.A. de C.V.
- 658. Snowden Pencer Holdings, Inc.
- 659. Snowden Pencer, Inc.
- 660. Solomons Company
- 661. Source Medical Corporation
- 662. SRX, Inc.
- 663. Strategic Implications International, LLC
- 664. Supplyline Technologies Limited
- 665. Surgical Carepair, L.L.C.
- 666. Surgical Instrument Repair Service, L.L.C.
- 667. Syncor Belgium SPRL
- 668. Syncor Diagnostics Bakersfield, LLC
- 669. Syncor Diagnostics Dallas, LLC
- 670. Syncor Diagnostics Encino, LLC
- 671. Syncor Diagnostics Fullerton, LLC
- 672. Syncor Diagnostics Laguna Hills, LLC
- 673. Syncor Diagnostics Plano, LLC
- 674. Syncor Diagnostics Sacramento, LLC
- 675. Syncor Financing Corporation
- 676. Syncor Italy srl
- 677. The Enright Group, Inc.
- 678. The Heron Corporation
- 679. The LVC Corporation
- 680. Tianjin Cardinal Pharmacy Co., Ltd.
- 681. Toledo Pharmacy Company
- 682. Tropic Merger Sub, Inc.
- 683. UroMed, Inc.
- 684. VIASYS Healthcare Ireland Limited
- 685. VIASYS Healthcare Island EHF
- 686. VIASYS Healthcare S.A.R.L.
- 687. VIASYS Holdings Inc.
- 688. VIASYS NeuroCare France SAS
- 689. VIASYS Polymer Products LLC
- 690. Virginia Imaging Center, LLC
- 691. Virginia Merger Corporation
- 692. Vistant Corporation
- 693. Vistant Holdings, Inc.
- 694. Vubiq Inc.
- 695. Wenzhou Xinte Pharmaceutical Co., Ltd.
- 696. West Hudson, Inc.
- 697. West Texas Nuclear Pharmacy Partners
- 698. Wholesale (PI) Limited
- 699. Williams Drug Distributors, Inc.
- 700. Wolf Merger Corp.
- 701. Wrangler Acquisition Sub, Inc.
- 702. Wuhan Baiji New & Special Drug Store Company Limited
- 703. Xiamen Cardinal Baiwei Drug Store Co., Ltd.
- 704. Xi'an Baiji Advanced Specialty Pharmacy Company Limited
- 705. Yorkshire Pharmacy, Inc.

**McKesson**

1. "Aewige" ärztliche  
Wirtschaftsgesellschaft m.b.H., HG Wien
2. "die apoteeke in teesdorf" Mag. pharm.  
Gerda Kohlhauser KG, LG Wiener  
Neustadt
3. "Esplanade-Apotheke" Mag. pharm.  
Anna-Maria Köck KG, Landesgericht  
Wels
4. "Panther Apotheke" Mag. pharm. Sandra  
Krokos KG, Landesgericht Graz
5. 10101 Woodloch Forest LLC
6. 2012 DREAM LIMITED, England
7. 28CVR LIMITED, England
8. 3068312 Nova Scotia ULC
9. 3069163 Nova Scotia Limited
10. 3069164 Nova Scotia Limited
11. 30MC LIMITED, England
12. 701985 N.B. INC.
13. A C FERGUSON (CHEMIST) LIMITED,  
England
14. A. SUTHRELL (HAULAGE) LIMITED,  
England
15. A.F.M. Bergamo S.p.A., Italy
16. A.L.I. Holdings LLC
17. A.L.I. Imaging Systems Corp.
18. A.L.I. Technologies (International) LLC
19. AAH BUILDERS SUPPLIES LIMITED,  
England
20. AAH FURB PENSION TRUSTEE  
LIMITED, England
21. AAH Glass & Windows Limited, England
22. AAH Ireland, Dublin
23. AAH LIMITED, England
24. AAH Lloyds Insurance (IoM) Limited,  
Isle Of Man
25. AAH LLOYDS PENSION TRUSTEES  
LIMITED, England
26. AAH NOMINEES LIMITED, England
27. AAH ONE LIMITED, Scotland
28. AAH PHARMACEUTICALS LIMITED,  
England
29. AAH TWENTY FOUR LIMITED,  
Scotland
30. AAH TWENTY LIMITED, England
31. AAH TWENTY SIX LIMITED, England
32. ABG Apotheken-Beratungsgesellschaft  
mbH, Stuttgart
33. Access Health NZ Limited
34. AccessMed Holdings, Inc.
35. AccessMed, Inc. (AccessMed, LLC)
36. AccessMed, LLC
37. ACME DRUG CO. LIMITED, Scotland
38. ADDED MARKETING LIMITED,  
England
39. Adler Apotheke Krems Mag. Gabriele  
Denk KG, LG Krems an der Donau
40. Adler-Apotheke Mag.pharm. Ingrid  
Chvatal KG, LG Leoben
41. Admenta Beteiligungs GmbH, HG Wien
42. Admenta Denmark ApS, Copenhagen
43. Admenta Deutschland GmbH, Stuttgart
44. ADMENTA HOLDINGS LIMITED,  
England
45. ADMENTA ITALIA S.P.A., CCIAA di  
Bologna
46. ADMENTA PENSION TRUSTEES  
LIMITED, England
47. Admenta Sweden AB
48. ADMENTA UK LIMITED, England
49. Admenta Verwaltungs GmbH, HG Wien
50. AFM S.p.A., CCIAA di Bologna
51. AHLPHARMACY LIMITED, England
52. ALCHEM (SOUTHERN) LIMITED,  
England
53. ALPE-ADRIA PHARMA farmacevtsko  
podjetje d.o.o., Ljubljana
54. Alphar Ayeneux, Belgium
55. Alphar Gilly DL, Belgium
56. Alphar Monceau sur Sambre, Belgium
57. Alphar Partners SA, Belgium
58. Alte Löwen-Apotheke Mag. pharm.  
Kristina Taubald KG, HG Wien
59. Alte Spora Apotheke Mag.pharm. Stephan  
Öhlzelt KG, LG St. Pölten
60. Amethyst Acquisition Corp.
61. Ancavion GmbH, AG Darmstadt
62. Ancillary Management Solutions, Inc.
63. Anton-Bruckner-Apotheke Mag.pharm.  
Christian Schwarzenbrunner KG, LG Linz
64. AOR Holding Company of Indiana, Inc.  
(AOR Holding Company of Indiana, LLC)
65. AOR Holding Company of Indiana, LLC
66. AOR Management Company of Alabama,  
Inc.
67. AOR Management Company of Arizona,  
Inc. (AOR Management Company of  
Arizona, LLC)

68. AOR Management Company of Arizona, LLC
69. AOR Management Company of Central Florida, Inc.
70. AOR Management Company of Florida, Inc.
71. AOR Management Company of Indiana, Inc. (AOR Management Company of Indiana, LLC)
72. AOR Management Company of Indiana, LLC
73. AOR Management Company of Kansas, Inc.
74. AOR Management Company of Missouri, Inc. (AOR Management Company of Missouri, LLC)
75. AOR Management Company of Missouri, LLC
76. AOR Management Company of Nevada, Inc.
77. AOR Management Company of New York, Inc.
78. AOR Management Company of North Carolina, Inc.
79. AOR Management Company of Ohio, Inc.
80. AOR Management Company of Oklahoma, Inc. (AOR Management Company of Oklahoma, LLC)
81. AOR Management Company of Oklahoma, LLC
82. AOR Management Company of Oregon, Inc.
83. AOR Management Company of Pennsylvania, Inc. (AOR Management Company of Pennsylvania, LLC)
84. AOR Management Company of Pennsylvania, LLC
85. AOR Management Company of South Carolina, Inc.
86. AOR Management Company of Texas, Inc.
87. AOR Management Company of Virginia, Inc. (AOR Management Company of Virginia, LLC)
88. AOR Management Company of Virginia, LLC
89. AOR of Indiana Management Partnership
90. AOR of Texas Management Limited Partnership
91. AOR of Texas Management, LLC
92. AOR Real Estate, Inc. (AOR Real Estate, LLC)
93. AOR Real Estate, LLC
94. AOR Synthetic Real Estate, Inc. (AOR Synthetic Real Estate, LLC)
95. AOR Synthetic Real Estate, LLC
96. AORIP, Inc.
97. AORT Holding Company, Inc. (AORT Holding Company, LLC)
98. AORT Holding Company, LLC
99. AORT LP, LLC
100. Aporana AS
101. Apotheke "Zum Bergmann" Mag.pharm. Sabine Tuttner KG, LG Leoben
102. Apotheke "Zur heiligen Dreifaltigkeit" Mag. pharm. Edith Schuller-Grundnig KG, Landesgericht Korneuburg
103. Apotheke "Zur Mutter Gottes" Mag. pharm. Karin Nozicka KG, HG Wien
104. Apotheke Atzgersdorf Mr. Hermann Latzin KG, Wien
105. Apotheke im Messepark Mag. pharm. Dietmar Purin KG, LG Feldkirch
106. Apotheke Niklasdorf Mag. pharm. Matthias Schöggl KG, LG Leoben
107. APOTHEKE U1 TROSTSTRASSE, Mag. pharm. Max Wellan KG, HG Wien
108. Apotheke Zum heiligen Antonius Mag. pharm. Walter Staschek KG, LG Wiener Neustadt
109. Apotheke zum heiligen Schutzengel Mag.pharm. Barbara Penz-Arzberger KG, Landesgericht Graz
110. Apotheke zum Patriarchen Mag. pharm. Brigitte Kölbl KG, HG Wien
111. Apotheke Zur hl. Dreifaltigkeit Mag. pharm. Doris Richter KG, LG Wiener Neustadt
112. Apotheke Zur Hütte Mag. pharm. Mrak KG, LG Leoben
113. Apovest AS
114. Apovest Drift AS
115. Art Acquisition Subsidiary, Inc.
116. Ascalon International, Inc.
117. ATLAS Travel Clinic Limited, England
118. Attentus Medical Sales, Incorporated (Attentus Medical Sales, LLC)
119. Attentus Medical Sales, LLC
120. Awarix, Inc.
121. Axis Medical Management, Inc.

122. AYRSHIRE PHARMACEUTICALS LIMITED, Scotland
123. AZIENDA FARMACEUTICA MUNICIPALE di Cremona S.p.A., CCIAA di Cremona
124. Azienda Farmacie Milanesi S.p.A., CCIAA di Milano
125. Babbingore Limited, Dublin
126. BAILLIESTON HEALTH CENTRE PHARMACY LIMITED, Scotland
127. Ballycane Pharmacy Limited, Ireland
128. BANNISTER & THATCHER LIMITED, England
129. BARCLAY PHARMACEUTICALS (ATHERSTONE) LIMITED, England
130. BARCLAY PHARMACEUTICALS LIMITED, England
131. BARLEY CHEMISTS HOLDINGS LIMITED, England
132. BARRY SHOOTER (ROMFORD) LIMITED, England
133. BDI Pharma, Inc. (BDI Pharma, LLC)
134. BDI Pharma, LLC
135. Beausejour Drugs Limited
136. BEAUTY CARE DRUGSTORES LIMITED, England
137. Beldere Corporation
138. BeneVi Health LLC (Biologics, Inc.)
139. BENU Apotheken B.V., Chamber of commerce Amsterdam
140. BENU Nederland BV, Kamer van Koophandel Amsterdam
141. BERKSHIRE MEDICAL SUPPLIES LIMITED, England
142. BETTERLIFEHEALTHCARE LIMITED, England
143. BIG PHARMA LIMITED, Scotland
144. Biologics, Inc.
145. Blackhall Pharmaceutical Distributors Limited
146. Blackhawk Development LLC
147. Blackstaff Pharmaceuticals Limited, England
148. Blomsterdalen Apotek AS
149. Blue Medical Supply, Inc. (McKesson Medical-Surgical Inc.)
150. Boad Seven, Inc.
151. BOFH Holdings Unlimited Company, Ireland
152. Bottomline Medical Solutions, LLC (Linear Holdings, LLC)
153. Breamor Pharmacy Limited, Ireland
154. Brevard Radiation Oncology, LLC
155. Brickyard Acquisition Inc. (Biologics, Inc.)
156. BRIDPORT MEDICAL CENTRE SERVICES LIMITED, England
157. Brocacef Groep N.V., Maarssen
158. Brockton Radiation Oncology, LLC
159. Brooklyn Radiation Oncology, LLC
160. Brukar Enterprises, Inc.
161. Bullet Acquisition Corporation
162. CAHILL MAY ROBERTS GROUP LIMITED, Dublin
163. California Golden State Finance Company
164. Camic Pharmacies Limited, Ireland
165. Canada Distribution Holdings Limited Partnership
166. Canada Retail Holdings Limited Partnership Societe en Commandite Gestion Detail Canada
167. Cancer Treatment Associates of Northeast Missouri, Ltd.
168. CARONET TRADING LIMITED, England
169. Carrollton Radiation Therapy Center, LLC
170. Cascade Medical Supply, Inc. (McKesson Medical-Surgical Minnesota Supply Inc.)
171. Cavalier Acquisition Company LLC
172. CCCN NW Building JV, LLC
173. Celesio Business Services Ltd., Ireland
174. CENTRALE D`ADMINISTRATION DE BIENS IMMOBILIERS, Bobigny
175. CGSF Funding Corporation (CGSF Funding LLC)
176. CGSF Funding LLC
177. Chem Labs Limited, Dublin
178. CHNG Newco LLC
179. CHNG NewSub Inc.
180. City Properties, S.A.
181. Civiche Farmacie Desio S.p.A., Italy
182. Claimone, LLC (Linear Holdings, LLC)
183. ClaimSecure Inc. (SUCCESSOR)
184. CLARK CARE GROUP LIMITED, England
185. CLARK MUNRO LIMITED, Scotland
186. ClarusONE Sourcing Services LLP
187. Clinicians Database, L.L.C.
188. CMR Holdings Ltd, Dublin
189. Coleham, Dublin
190. Colorado Cancer Centers, LLC
191. Combined Enterprises Corporation

192. COMPANY CHEMISTS ASSOCIATION LIMITED, England
193. COMPTOIR MONEGASQUE DE BIOCHIMIE, Monaco
194. COMPTOIR PHARMACEUTIQUE MEDITERRANEEN, Monaco
195. CONSORZIO SERVIZI SALUTARI S.C.A. R.L., Italy
196. CookCo, Inc.
197. Cophana SA, Belgium
198. Corporation Groupe Pharmessor/Pharmessor Group Corporation (SUCCESSOR 10/01/2017)
199. Corporation of America
200. CoverMyMeds LLC
201. CoverMYMeds Specialty Pharmacy Holdings LLC
202. CoverMYMeds Specialty Pharmacy LLC
203. CPG Industries, Inc.
204. Crocker Plaza Company (Crocker Plaza LLC)
205. Crocker Plaza LLC
206. CROSS AND HERBERT (DEVON) LIMITED, England
207. CROSS AND HERBERT (HOLDINGS) LIMITED, England
208. CROSS AND HERBERT LIMITED, England
209. Crowley`s Blackrock Limited, Dublin
210. Cypress Import Brokerage LLC
211. Cypress Medical Products LLC
212. D & K Healthcare Resources LLC
213. D & K Healthcare Resources, Inc. (D & K Healthcare Resources LLC)
214. D & K Pharmacy Solutions, Inc.
215. D & K Receivables Corporation
216. D.F. O'Neill (Chemists) Ltd, Dublin
217. Dale Apotek AS
218. Danubia-Apotheke Mag. pharm. Barbara Sedelies KG, HG Wien
219. Dargle Pharmacies Holdings Limited, Ireland
220. DATACARE Datenpflege des Pharmagroßhandels Ges.m.b.H., HG Wien
221. DATAPHARM, Paris
222. Daytona Beach Radiation Oncology, LLC
223. DC Land Company
224. DCAZ Land Company
225. Delta Clinical Research, LLC
226. DEPOTRADE, Bobigny
227. Derm Vantage, LLC
228. Diana-Apotheke Dr. et Mag. pharm. Michaela Stipsits KG, LG Eisenstadt
229. Die Apotheke Ebenfurth, Mag.pharm. Beate Haage-Löwe KG, LG Wiener Neustadt
230. Dispensing Solutions Acquisition Corporation (DS Holdings, Inc.)
231. Dispensing Solutions, Inc. (Dispensing Solutions, LLC)
232. Dispensing Solutions, LLC (DS Holdings, Inc.)
233. Ditt Apotek Amfi Os AS
234. Ditt Apotek Rodberg AS
235. Ditt Apotek Sorumsand AS
236. Diversified Healthcare, LLC
237. Dix Bulles Pharma, Belgium
238. DLI Market Intelligence ApS, Denmark
239. DOL Pharmacy Limited, Ireland
240. Donnybrook Pharmacy Limited, Ireland
241. Downtown Los Angeles Radiation Oncology, LLC
242. DS Holdings, Inc. (DS Holdings, LLC)
243. DS Holdings, LLC (McKesson Medical-Surgical Top Holdings Inc.)
244. DSRX, Inc. (DS Holdings, Inc.)
245. Dublin 2016 Acquisition, LLC
246. Dublin Holdings Acquisitions, LLC (Vantage Oncology Holdings, LLC)
247. Dublin POS I Acquisition Corp. (POS I Corp.)
248. East Indy CC, LLC
249. ECLIPSE HEALTHCARE LIMITED, England
250. Edwards Medical Supply, Inc.
251. EM Acquisition Corporation
252. Emploi AS
253. Engel-Apotheke Mag. pharm. Susanne Zauner KG, LG Wiener Neustadt
254. Ephrata Diamond Spring Water Co.
255. ESCON (ST NEOTS) LIMITED, England
256. Espafarmed S.L., Belgium
257. EUROSANTE (Société en liquidation), Luxembourg
258. Evesland Limited, Dublin
259. EVOLUTION HOMECARE SERVICES LIMITED, England
260. EXPERT HEALTH LIMITED, England
261. Family Pharmacy @ Las Colinas LLC
262. Fana Apotek AS
263. FAR.CO.SAN S.p.A., CCIAA di Arezzo
264. FARILLON LIMITED, England



265. Farmacia Garbatella I S.r.l., Italy  
 266. Farmacie Comunali di Modena S.p.A., Italy  
 267. Farmacie Comunali di Padova S.p.A., Italy  
 268. Farmacie di Sassuolo S.p.A., Italy  
 269. Farmacie Pratesi Pratoforma S.p.A., CCIAA di Prato  
 270. FARMALVARION S.R.L. SOCIO UNICO, Italy  
 271. FASTPRO International, Inc.  
 272. Federal Medical Supplies, Inc. (McKesson Medical-Surgical Minnesota Supply Inc.)  
 273. Felview Limited, Dublin  
 274. First Aid Service, Inc.  
 275. First Choice Medical Supply Holding, Inc. (First Choice Medical Supply Holding, LLC)  
 276. First Choice Medical Supply Holding, LLC  
 277. First Choice Medical Supply, LLC  
 278. FIRTH & PILLING LIMITED, England  
 279. Flex-Master Technology Holdings, Inc.  
 280. Floriani-Apotheke Mag.pharm. Doris Leykauf KG, LG Graz  
 281. Foremost de Venezuela, S.A. (Forvensa)  
 282. Foremost Homes Hawaii, Ltd.  
 283. Foremost Iran Corporation  
 284. Foremost Shir, Inc.  
 285. Foremost Tehran, Inc.  
 286. FOSTER & PLUMPTON GROUP LIMITED, England  
 287. FOSTER & PLUMPTON LIMITED, England  
 288. Foundation For Opioid Response Efforts  
 289. G J MALEY LIMITED, Isle Of Man  
 290. G K CHEMISTS (GLOS) LIMITED, England  
 291. G K CHEMISTS LIMITED, England  
 292. GEHE Immobilien GmbH & Co. KG, Stuttgart  
 293. GEHE Immobilien Verwaltungs-GmbH, Stuttgart  
 294. GEHE Pharma Handel GmbH, Stuttgart  
 295. General Medical Inc.  
 296. GEORGE STAPLES (STOKE) LIMITED, England  
 297. Gerard Ryan Pharmacy (Clonmel) Limited, Dublin  
 298. GERSTHOFER-APOTHEKE Mag.pharm. Elisabeth Reissegger KG, HG Wien  
 299. Giardina Enterprises, Inc.  
 300. Glendale Radiation Oncology, LLC (Vantage Oncology Treatment Centers, LLC)  
 301. Golden State Company, Ltd.  
 302. Golden State Corporate Services LLC  
 303. Golden State Insurance Company Limited  
 304. Golden State Milk Products Company  
 305. Goodman Manufacturing Company  
 306. Gorrays Pharmacy Limited, Ireland  
 307. Goviltown Limited, Westmeath  
 308. GPL 2007 LIMITED, England  
 309. GRAEME PHARMACY (STIRLING) LIMITED, Scotland  
 310. GREENS PHARMACEUTICAL (HOLDINGS) LIMITED, England  
 311. Greenville Radiation Care, Inc.  
 312. Greystones Pharmacy Limited, Dublin  
 313. GROUPE PHR, France  
 314. Gulf South Medical Supply, Inc. (Gulf South Medical Supply, LLC)  
 315. Gulf South Medical Supply, LLC  
 316. Gwinnett Radiation Oncology, LLC  
 317. H THATCHER LIMITED, England  
 318. Haleston Enterprises Limited, Dublin  
 319. HBO & Company (VI), Inc.  
 320. HBO & Company of Georgia  
 321. HBOC Ventures, Inc.  
 322. HC Beteiligungsgesellschaft mbH, HG Wien  
 323. HDSC Acquisition Corp.  
 324. Health Data Sciences Corporation  
 325. Health Mart Atlas, LLC  
 326. Health Mart Systems, Inc.  
 327. HEALTH NEEDS LIMITED, England  
 328. HEALTHCLASS LIMITED, England  
 329. Heinz Management Co.  
 330. Helmar Holdings Limited, Dublin  
 331. HEP HealthQx Holdings, Inc. (McKesson Technologies Inc.)  
 332. Herba Chemosan Apotheker-AG, HG Wien  
 333. HERBERT FERRYMAN LIMITED, England  
 334. Hercules Parent LLC  
 335. Herz - Jesu Apotheke Mag. pharm. Marianne Keller KG, HG Wien

336. Herz Jesu Apotheke & Parfümerie Mag. pharm. Ingrid Heller KG, LG Feldkirch
337. HF Land Company
338. HFN of Northwest Florida, Inc.
339. HIGGINS & SON (CHEMISTS) LIMITED, England
340. HILL-SMITH (WARRINGTON) LIMITED, England
341. HisComp Co., Zee Medical Service Co.
342. HMS Acquisition Corp.
343. HOLLYFAR - Marcas e Comunicação, Unipessoal, Lda., Portugal
344. HOLMSCROFT HC LIMITED, Scotland
345. HOLON, S.A., Portugal
346. Honeybee Bridge LLC
347. HTP Inc. (HTP LLC)
348. HTP LLC
349. Hubertus-Apotheke Mag.pharm. E. Klettenhofer KG, HG Wien
350. HUSKY AQUISITION INC.
351. Hygeia Bottled Water, Inc.
352. HYWEL DAVIES (CAERPHILLY) LIMITED, England
353. IHA Corp.
354. Imagine Health, Inc.
355. INDEPENDENT PHARMACY CARE CENTRES (2008) LIMITED, England
356. Indian River Radiation Oncology, LLC
357. Infolab, LLC
358. Innovent Oncology, LLC
359. INSPIRON DISTRIBUTION LIMITED, England
360. Integrated Cancer Care, LLC
361. Integrated Pathology Services
362. IntelliClaim, Inc.
363. Inten GmbH, Stuttgart
364. Intercal, Inc.
365. International Dairy Engineering Co. of Asia, Inc.
366. InterQual Inc.
367. intraFUSION GP, LLC
368. Intrafusion Holding Corp.
369. intraFUSION Purchasing Network, LLC
370. intraFUSION Research Network, LLC
371. Inviva, McKesson Pharma Care Network Corporation / La Corporation Inviva, Réseau de soins pharmacologiques McKesson (SUCCESSOR)
372. Iowa Pharmaceutical Services, LLC
373. IPCC LIMITED, England
374. IPD Holdings, Inc.
375. J S DENT LIMITED, England
376. Bradbury (Surgical) Limited, Northern Ireland
377. J.G. Crowley Pharmacy Limited, Dublin
378. JACS, Inc.
379. Jaron, Inc.
380. Jeffersonville Radiation Technology, LLC
381. Jessheim Apotek AS
382. Jewett Drug Co.
383. Jewett Drug LLC
384. Johannes Apotheke Mag. pharm. Deutsch KG, LG Graz
385. JOHN BELL & CROYDEN LIMITED, England
386. JOHN HAMILTON (PHARMACEUTICALS) LIMITED, Scotland
387. Jupiter Acquisition Ltd.
388. Kairnburry, Dublin
389. Kathleen Properties Subdivision Association, Inc.
390. Keling Limited
391. Keltman Pharmaceuticals, Inc. (Linear Holdings, LLC)
392. Kemofarmacija, veletrgovina za oskrbo zdravstva, d.d., Ljubljana
393. Keystone/Ozone Pure Water Company
394. Kilshallow Limited, Dublin
395. KINGSWOOD CHEMISTS LIMITED, England
396. KINGSWOOD GK LIMITED, England
397. Kitco, Inc.
398. Knowledgeable Healthcare Solutions, Inc.
399. Kreuz-Apotheke KG, HG Wien
400. KWS & P, Inc
401. KWS & P/SFA, Inc.
402. KYLE & CARRICK HOLDINGS LIMITED, Scotland
403. Laboratoria Flandria NV, Belgium
404. Laboratory Supply Company
405. Labsco Holdings, Inc. (McKesson Medical-Surgical Inc.)
406. Leesburg Radiation Oncology, LLC
407. LEVELCROWN LIMITED, England
408. Liberty Real Estate NJ LLC
409. Lind-Apotheke Mag. pharm. Alexander Telesko KG, LG Klagenfurt
410. Linear Holdings, Inc. (McKesson Medical-Surgical Top Holdings Inc.)
411. Linear Holdings, LLC (Linear Holdings, Inc.)

412. Linear Medical Solutions, LLC  
413. LINFORD PHARMACIES LIMITED, England  
414. LISEAPOTEKENE AS  
415. Lissone Farmacie S.p.A., CCIAA di Monza e Brianza  
416. LIVINGSTON HEALTH CENTRE (P.D) CO. LIMITED, Scotland  
417. LKW, Inc.  
418. LLOYDS CHEMISTS LIMITED, England  
419. LLOYDS CHEMISTS RETAIL (NORTHERN) LIMITED, England  
420. LLOYDS CHEMISTS RETAIL LIMITED, England  
421. LLOYDS GROUP PROPERTIES LIMITED, England  
422. Lloyds Pharmacy Clinical Homecare Limited, England  
423. LLOYDS PHARMACY LIMITED, England  
424. LLOYDS PROPERTIES LIMITED, England  
425. LLOYDS Property Management Company Belgium S.A., Belgium  
426. LLOYDS RETAIL CHEMISTS LIMITED, England  
427. Lloyds Retail S.r.l., Socio Unico, Italy  
428. LLOYDSFARMACIA ROMA 4 S.R.L., Italy  
429. Lloydspharma Group S.A., Belgium  
430. Lloydspharma S.A., Belgium  
431. Lloydspharmacy Ireland Limited, Dublin  
432. Lory Apotheke Mag. pharm. Karin Eichinger KG, HG Wien  
433. LP Clinical Homecare Group Limited, England  
434. LPL ONE LIMITED, England  
435. M H GILL LIMITED, England  
436. M PAYNE & CO LIMITED, England  
437. Macfor International Finance Company  
438. MACON Acquisition Corp.  
439. Macro Helix LLC  
440. Madison Acquisition Inc.  
441. Marathon Acquisition Subsidiary, Inc.  
442. Mariahilf-Apotheke Mag. pharm. Christoph Rücklinger KG, LG St. Pölten  
443. Mariahilf-Apotheke Mag. pharm. Helga Mann KG, Landesgericht Graz  
444. Marien-Apotheke Mag. pharm. Thomas Job KG, LG Eisenstadt  
445. Marien-Apotheke, Mag.pharm. Eva Grabner KG, Landesgericht Korneuburg  
446. Maryland First Aid Co., Inc.  
447. MASTA Limited, England  
448. Masters Drug Company, Inc.  
449. MATIS Immobilien OHG, Stuttgart  
450. Maurice F. Dougan Limited, Dublin  
451. May Roberts Ltd, Dublin  
452. MCK Acquisition Corp.  
453. McK International Financial Holdings (Barbados) SRL  
454. McKesson (Cayman Islands) Inc.  
455. McKesson (Shanghai) Trading Company Limited  
456. McKesson + Strategic Solutions ULC / Solutions Strategiques McKesson + ULC  
457. McKesson Automation Systems Inc.  
458. McKesson Belgium Holdings SPRL, Belgium  
459. McKesson Canada Corporation/La Corporation McKesson Canada (SUCCESSOR)  
460. McKesson Canada Finance IA ULC  
461. McKesson Canada Finance IB ULC  
462. McKesson Capital Funding Corp.  
463. McKesson Capital Funding Corporation  
464. McKesson Capital LLC  
465. McKesson Central Fill LLC (McKesson Distribution Holdings LLC)  
466. McKesson Contract Research Organization LLC  
467. McKesson Cork Business Solutions Unlimited Company  
468. McKesson Corporate Properties, Inc.  
469. McKesson Corporation  
470. McKesson Development Corp.  
471. McKesson Distribution Holdings LLC  
472. McKesson Drug Company LLC  
473. McKesson Europe AG  
474. McKesson Europe Holdings GmbH & Co. KGaA  
475. McKesson Europe Holdings Verwaltungs GmbH  
476. McKesson Financial Holdings II Unlimited Company  
477. McKesson Financial Holdings Unlimited Company  
478. McKesson Financing Trust III  
479. McKesson Financing Trust IV  
480. McKesson Foundation Inc.

- |  |  |
|--|--|
| <p>481. McKESSON FRANCE HOLDINGS, Bobigny</p> <p>482. McKesson France Retail, Bobigny B</p> <p>483. McKesson Funding Company of Canada</p> <p>484. McKesson Global Procurement &amp; Sourcing Limited</p> <p>485. McKesson Global Sourcing Limited</p> <p>486. McKesson Global Sourcing Limited [Irish Branch]</p> <p>487. McKesson Health Solutions Holdings LLC</p> <p>488. McKesson Health Solutions LLC</p> <p>489. McKesson Health Solutions Puerto Rico Inc.</p> <p>490. McKesson Health Solutions Texas Inc.</p> <p>491. McKesson High Volume Solutions Inc.</p> <p>492. McKesson Information Solutions Finance S.a.r.l.</p> <p>493. McKesson Information Solutions Holdings II S.a.r.l.</p> <p>494. McKesson Information Solutions Holdings III S.a.r.l.</p> <p>495. McKesson Information Solutions Holdings IV S.a.r.l.</p> <p>496. McKesson Information Solutions Holdings V S.a.r.l.</p> <p>497. McKesson Information Solutions III LLC</p> <p>498. McKesson Information Solutions Inc. (McKesson Information Solutions LLC)</p> <p>499. McKesson Information Solutions IV LLC</p> <p>500. McKesson Information Solutions LLC</p> <p>501. McKesson Information Solutions Topholdings S.a.r.l.</p> <p>502. McKesson Information Solutions UK Limited</p> <p>503. McKesson International Bermuda IP2A Limited</p> <p>504. McKesson International Bermuda IP2B Unlimited</p> <p>505. McKesson International Bermuda IP3A Limited</p> <p>506. McKesson International Bermuda IP3B Unlimited (McKesson International Bermuda IP3A Limited)</p> <p>507. McKesson International Bermuda IP4A Limited</p> <p>508. McKesson International Bermuda IP4B Unlimited (McKesson International Bermuda IP4A Limited)</p> <p>509. McKesson International Bermuda IP5A Limited</p> | <p>510. McKesson International Bermuda IP5B Unlimited (McKesson International Bermuda IP5A Limited)</p> <p>511. McKesson International Bermuda Opco1A Limited</p> <p>512. McKesson International Bermuda Opco1B Unlimited (McKesson International Bermuda Opco1A Limited)</p> <p>513. McKesson International Bermuda Opco3A Limited</p> <p>514. McKesson International Bermuda Opco3B Unlimited (McKesson International Bermuda Opco3A Limited)</p> <p>515. McKesson International Bermuda Opco4A Limited</p> <p>516. McKesson International Bermuda Opco4B Unlimited</p> <p>517. McKesson International Finance III Limited (McKesson US Finance Corporation)</p> <p>518. McKesson International Finance S.a.r.l.</p> <p>519. McKesson International Holdings III S.a.r.l.</p> <p>520. McKesson International Holdings IV S.a.r.l.</p> <p>521. McKesson International Holdings S.a.r.l.</p> <p>522. McKesson International Holdings Unlimited Company</p> <p>523. McKesson International Holdings VI S.a.r.l.</p> <p>524. McKesson International Holdings VII S.a.r.l.</p> <p>525. McKesson International Investment Corp.</p> <p>526. McKesson International Ireland I Limited</p> <p>527. McKesson International LLC</p> <p>528. McKesson International Malaysia Sdn Bhd</p> <p>529. McKesson International S.a.r.l.</p> <p>530. McKesson International Topholdings S.a.r.l.</p> <p>531. McKesson Ireland Limited</p> <p>532. McKesson Logistics Solutions</p> <p>533. McKesson Medical Imaging Company Ltd. (predecessor)</p> <p>534. McKesson Medical-Surgical FDT Inc.</p> <p>535. McKesson Medical-Surgical Government Solutions LLC</p> <p>536. McKesson Medical-Surgical Holdings Inc.</p> <p>537. McKesson Medical-Surgical Inc.</p> <p>538. McKesson Medical-Surgical Iowa Inc.</p> |
|--|--|

539. McKesson Medical-Surgical Iowa Supply Inc.
540. McKesson Medical-Surgical Maine Inc.
541. McKesson Medical-Surgical Manufacturing Inc.
542. McKesson Medical-Surgical MediMart Inc.
543. McKesson Medical-Surgical MediNet Inc.
544. McKesson Medical-Surgical Minnesota Inc. (McKesson Medical-Surgical Holdings Inc.)
545. McKesson Medical-Surgical Minnesota Supply Inc.
546. McKesson Medical-Surgical Supply Chain Services LLC
547. McKesson Medical-Surgical Top Holdings Inc.
548. McKesson Medication Management Holdings Inc.
549. McKesson Medication Management Virgin Islands Inc.
550. McKesson Norway Holdings AS
551. McKesson Pharmacy Optimization LLC
552. McKesson Pharmacy Systems Canada ULC
553. McKesson Pharmacy Systems LLC
554. McKesson Plasma and Biologics LLC
555. McKesson Prescription Drug Plan LLC
556. McKesson Property Company, Inc.
557. McKesson Purchasing Company LLC
558. McKesson Services Inc. (McKesson Services LLC)
559. McKesson Services LLC
560. McKesson Sourcing Services Inc.
561. McKesson Specialized Distribution Inc. / McKesson Distribution Specialisee Inc. (Successor)
562. McKesson Specialty Arizona Inc.
563. McKesson Specialty Care Distribution Corporation (McKesson Specialty Care Distribution LLC)
564. McKesson Specialty Care Distribution JV LLC
565. McKesson Specialty Care Distribution LLC
566. McKesson Specialty Corporation
567. McKesson Specialty Distribution LLC
568. McKesson Specialty Health Innovative Practice Services, LLC
569. McKesson Specialty Health Management Services LLC
570. McKesson Specialty Health Pharmaceutical & Biotech Solutions, LLC
571. McKesson Specialty Health Pharmaceutical & Biotech Solutions, LP (McKesson Specialty Health Pharmaceutical & Biotech Solutions, LLC)
572. McKesson Specialty Health Technology Products LLC
573. McKesson Specialty Pharmacy, LP (RxC Acquisition Company)
574. McKesson Specialty Prescription Services (Atlantic) Corporation/Corporation McKesson Services de Prescription Spécialisée (Atlantique)
575. McKesson Specialty Prescription Services (B.C.) Corporation
576. McKesson Specialty Prescription Services Corporation
577. McKesson SPS (Manitoba) Corporation
578. McKesson Strategic Services Limited
579. McKesson Technologies Inc.
580. McKesson Trading Company
581. McKesson Transportation Systems, Inc.
582. McKesson UK Finance I Limited
583. McKesson UK Finance II Limited
584. McKesson UK Finance V Limited
585. McKesson UK Holdings Limited
586. McKesson US Finance Corporation
587. McKesson US Holdings GP
588. McKesson Ventures LLC
589. McKesson Ventures Unlimited Company
590. McQueary Bros. Drug Company
591. McQueary Bros. Drug Company, LLC
592. McSweeney Dispensers 10 Limited, Ireland
593. McSweeney Dispensers 23 Limited, Ireland
594. MDD pharma N.V., Belgium
595. MED3000 Health Solutions Southeast
596. MED3000 RPG
597. Medaid Supply, Inc.
598. Medcon Telemedicine Technology, Inc.
599. Median Healthcare Services Unlimited Company, Ireland
600. Medical & Vaccine Products, Inc.
601. Medical Advisory Services for Travellers Abroad Limited, England
602. Medical Specialties Distributors Holdings, Inc. (MSD Parent Corporation)
603. Medical Specialties Distributors, LLC

- 604. Medical Specialties Holdings Corp.  
(Medical Specialties Holdings II Corp.)
- 605. Medical Specialties Holdings II Corp.
- 606. Medicentres Canada Inc. (SUCCESSOR)
- 607. Medicine Shoppe Atlantic Corporation
- 608. Medicine Shoppe Canada Corporation
- 609. Medicine Shoppe Canada Real Estate Corporation
- 610. MEDIMART LIMITED, England
- 611. MediVation, Inc.
- 612. MedVentive Inc.
- 613. MeMed CZ s.r.o., Praha
- 614. Menges Medizintechnik Schweiz AG,  
Sankt Gallen
- 615. Merlin Subsidiary Inc.
- 616. Merrick Healthcare Limited
- 617. Metabolic Healthcare Holdings Limited,  
England
- 618. Metabolic Healthcare Limited, England
- 619. Metropolitan Integrated Cancer Center,  
L.L.C.
- 620. MH/USON Radiation Management  
Company, LLC
- 621. MHD-USO General, LLC
- 622. MHD-USO Management Company, LP
- 623. MHS Connecticut LLC
- 624. Michigan Pharmaceutical Services, LLC
- 625. Mid-Atlantic Radiation Oncology LLC
- 626. Millennium Merger Corporation
- 627. Mohawk Liqueur Corporation
- 628. Mohren-Apotheke Mag. Christian Müller  
KG, LG Graz
- 629. Moore Medical LLC (McKesson Medical-  
Surgical Government Solutions LLC)
- 630. Mosaic Acquisition Corporation
- 631. MOUNT PHARMACY LIMITED,  
England
- 632. MSA Products LLC
- 633. MSD Acquisition Corp. (Medical  
Specialties Holdings Corp.)
- 634. MSD Parent Corporation (MSD  
Acquisition Corp.)
- 635. Multum Information Services, Inc.
- 636. MUNRO PHARMACY LIMITED,  
Scotland
- 637. MWPC Acquisition Corp.
- 638. MWPC Acquisition Corp. (PA)
- 639. My MHealth Limited, England & Wales
- 640. myhca, inc.
- 641. NARO, LLC
- 642. National Oncology Alliance, Inc.
- 643. Natureline, Dublin
- 644. NDC of Canada, Inc.
- 645. NDCHealth Corporation
- 646. NDCHealth Pharmacy Systems and  
Services, Inc.
- 647. Nebraska Pharmaceutical Services, LLC
- 648. Negatron, Inc.
- 649. Nensi d.o.o., Ljubljana
- 650. NERO GP, LLC
- 651. New Experimental Therapeutics of San  
Antonio, LLC
- 652. NEW KIRK PHARMACY LIMITED,  
Scotland
- 653. New Mexico Pharmaceutical Services,  
LLC
- 654. NewHealthCo, LLC
- 655. NexCura, LLC (McKesson Specialty  
Health Technology Products LLC)
- 656. Nibelungen-Apotheke Mag. pharm.  
Michaela Wachter KG, LG St. Pölten
- 657. Norsk Medisinaldepot AS
- 658. North Carolina Pharmaceutical Services,  
LLC
- 659. Northeast Pennsylvania Radiation  
Oncology, LP
- 660. Northern Arizona Oncology Centers, LLC
- 661. Northern Boulevard Radiation Oncology  
Management, LLC
- 662. Northern San Fernando Valley Radiation  
Oncology, LLC
- 663. Northstar Healthcare Holdings Limited
- 664. Northstar Healthcare Holdings Unlimited  
Company
- 665. Northstar Healthcare Limited
- 666. Northstar Healthcare Unlimited Company
- 667. Northstar International Holdings Limited
- 668. Northstar Rx LLC
- 669. Norvern Enterprises, Inc.
- 670. NR Direct, Inc. (McKesson Patient Care  
Solutions Inc.)
- 671. O'Leary Pharmacy (Lucan) Limited,  
Dublin
- 672. OCP FORMATION, Bobigny
- 673. OCP PORTUGAL, PRODUTOS  
FARMACÊUTICOS, S.A., Maia
- 674. OCP REPARTITION, Bobigny B
- 675. OCP, Bobigny
- 676. Oncology Holdings II, Inc.
- 677. Oncology Holdings, Inc.
- 678. Oncology Rehab Partners, LLC

679. Oncology Therapeutics Network Corporation  
680. Oncology Today, LP  
681. OnMark, Inc.  
682. Optimed Health Limited, England & Wales  
683. Orca Acquisition Corp.  
684. Ørebekk Apotek AS  
685. Oswald-Apotheke Mag. pharm. Ilse Pedevilla KG, LG Feldkirch  
686. OTN Generics, Inc.  
687. OTN Participant, Inc.  
688. Outpatient Infusion Systems, Inc  
689. Øygarden Apotek AS  
690. P C Cahill & Company Limited, Dublin  
691. P.L.C.E., Inc.  
692. Packet Merger Sub Inc.  
693. PALEMODA LIMITED, England  
694. Palm Merger Sub, Inc.  
695. Panther Acquisition Corporation  
696. Panther-Apotheke Mag. pharm. Margarete Breyha KG., LG St. Pölten  
697. Paracelsus-Apotheke Mag. pharm. Dr. Birgit Müller KG, Austria  
698. Pathology Service Associates, LLC  
699. Pathway Purchasing Network, LLC  
700. Patient Account Management Services, Inc.  
701. PAUL WHEELER LIMITED, England  
702. PCB SA, Belgium  
703. PEEL STREET PHARMACY LIMITED, England  
704. peerVue, Inc. (DE)  
705. peerVue, Inc. (NH)  
706. Pemberton Marketing International Limited  
707. Penn-Chem Corporation  
708. PERILLA Grundstücks-Verwaltungsgesellschaft mbH & Co. KG, AG München  
709. Per-Se Transaction Services, Inc.  
710. PF2 McKesson Technologies Inc.  
711. PF2 SpinCo Inc.  
712. Pharma Belgium Belmedis SA, Belgium  
713. PHARMA PARTNERS, Belgium  
714. Pharma Services (NI) Limited, Northern Ireland  
715. Pharmaceutical Distributors Federation Ireland Company Limited By Guarantee  
716. Pharmaceutical Support Services, Inc.  
717. Pharmacie Ananga-Talom, Belgium  
718. Pharmacie de la Bascule, Belgium  
719. PHARMACTIV DISTRIBUTION, Bobigny B  
720. Pharmacy O`Riada Holdings Limited, Dublin  
721. PHARMAGEN LIMITED, England  
722. PHILIP GOODMAN LIMITED, England  
723. PHR ANTILLES, FORT DE FRANCE  
724. PhyServ Solutions, Inc.  
725. Physician Micro Systems, Inc.  
726. Physician Oncology Services Management Company, LLC  
727. Physician Reliance Holdings, LLC  
728. Physician Reliance Maryland, LP  
729. Physician Reliance Network, Inc. (Physician Reliance Network, LLC)  
730. Physician Reliance Network, LLC  
731. Physician Reliance, L.P.  
732. Physician Reliance, LLC  
733. Physician Sales & Service Limited Partnership  
734. Physician Sales & Service, Inc. (McKesson Medical-Surgical Top Holdings Inc.)  
735. Pindsle Apotek AS  
736. PMLX Limited  
737. POC Management Group, LLC (Dispensing Solutions, Inc.)  
738. Podiatry Online, Inc.  
739. Portico Systems of Delaware, Inc.  
740. POS I Corp. (Dublin 2016 Acquisition, LLC)  
741. Presbyterian Cancer Center-Dallas, LLC  
742. Prescribing Support Services Limited, England & Wales  
743. Prima Brands Limited, Northern Ireland  
744. PRIMELIGHT LIMITED, England  
745. Prisma S.A.S.  
746. PRN Physician Reliance, LLC  
747. Pro-AvO GmbH, Deutschland  
748. Proclaim, Inc. (McKesson Medical-Surgical MediMart Inc.)  
749. PRODILAB, France  
750. Providence Radiation Oncology Partners LLC  
751. PSS China Sourcing Limited  
752. PSS Global Holdings  
753. PSS Global Sourcing China Business Trust  
754. PSS Global Sourcing Hong Kong Limited

- |   |   |
|---|---|
| <p>755. PSS Global Sourcing Limited [Hong Kong]</p> <p>756. PSS HK 1 Limited</p> <p>757. PSS Holding, Inc. (McKesson Medical-Surgical Inc.)</p> <p>758. PSS Service, Inc. (McKesson Medical-Surgical Top Holdings Inc.)</p> <p>759. PSS Southeast Asia Limited</p> <p>760. PSS World Medical, Inc.</p> <p>761. PST Products, LLC</p> <p>762. PST Services, Inc. (PST Products, LLC)</p> <p>763. Purchasing Alliance for Clinical Therapeutics, LLC</p> <p>764. R F FOSKETT &amp; SON LIMITED, England</p> <p>765. R GORDON DRUMMOND LIMITED, England</p> <p>766. R/X Automation Solutions, LLC</p> <p>767. Raabtal-Apotheke Mag.pharm. Karin Drawetz KG, Landesgericht Graz</p> <p>768. Radiation Oncology Services of America, Inc.</p> <p>769. Radiotherapy Clinic Holdings, LLC</p> <p>770. Radiotherapy Clinics of Kentuckiana, LLC</p> <p>771. Radiotherapy Clinics of Kentuckiana-2, LLC</p> <p>772. Radius Data Solutions, LLC</p> <p>773. Radius Reimbursement Services, LLC</p> <p>774. Radunnco, Inc.</p> <p>775. Rancare, Inc.</p> <p>776. Randolph Home Care Inc.</p> <p>777. Randolph Medical Inc.</p> <p>778. RCOG Cancer Centers, LLC</p> <p>779. Rebel Distributors Corp. (McKesson Medical-Surgical Top Holdings Inc.)</p> <p>780. recucare GmbH, Stuttgart</p> <p>781. recusana GmbH, Stuttgart</p> <p>782. Regenbogenapotheke "Am Leberberg" Mag. pharm. Andreas Portisch KG, HG Wien</p> <p>783. RelayHealth Corporation (McKesson Information Solutions LLC)</p> <p>784. Renoir Acquisition Corporation</p> <p>785. Renoir Acquisition Corporation (DE)</p> <p>786. RESEAU SANTE, BREST</p> <p>787. RetraceHealth, Inc.</p> <p>788. Rexall Pharmacy Group Ltd.</p> <p>789. Rexall/Pharma Plus Pharmacies (BC) Ltd.</p> <p>790. Rexall/Pharma Plus Pharmacies (Sask) Ltd.</p> | <p>791. Rexall/Pharma Plus Pharmacies Ltd.</p> <p>792. Riel, Inc.</p> <p>793. Riverside Radiation Oncology, LLC (Vantage Oncology Treatment Centers, LLC)</p> <p>794. R-jet, Incorporated</p> <p>795. RMCC Cancer Center, Inc. (RMCC Cancer Center, LLC)</p> <p>796. RMCC Cancer Center, LLC</p> <p>797. ROSA of Eastern Shore, LLC</p> <p>798. ROSA of Georgia, LLC</p> <p>799. ROSA of South Alabama, LLC</p> <p>800. ROSA of Southern New Jersey, LLC</p> <p>801. Roth Medical Services, Inc.</p> <p>802. RPRS, LLC</p> <p>803. RX Information Technology LLC</p> <p>804. Rx Acquisition Company</p> <p>805. RxCrossroads 3PL LLC</p> <p>806. Ryle and De Lacy Pharmacies Limited, Ireland</p> <p>807. S.K.U., Inc.</p> <p>808. Salus-Apotheke Mag. pharm. Simone Gaigg KG, Salzburg</p> <p>809. Salvator - Apotheke Mag. pharm. Gertrude Pölzl KG, LG Leoben</p> <p>810. San Bruno Mountain Ltd., A California Limited Partnership</p> <p>811. Sandviken Apotek AS</p> <p>812. Sangers (Northern Ireland) Limited, Northern Ireland</p> <p>813. SANOVA Pharma GesmbH, HG Wien</p> <p>814. SAVORY &amp; MOORE (JERSEY) LIMITED, Jersey</p> <p>815. SAVORY &amp; MOORE LIMITED, Scotland</p> <p>816. SCHOLES (CHEMISTS) LIMITED, England</p> <p>817. Schutzensengelapotheke Neufeld Mag. Schweifer KG, LG Eisenstadt</p> <p>818. Scrip Pak, LLC (Linear Holdings, LLC)</p> <p>819. Script2U Holdings LLC</p> <p>820. Script2U LLC</p> <p>821. ScriptHero LLC</p> <p>822. ScriptHero Pharmacy Holdings LLC</p> <p>823. ScriptHero Pharmacy LLC</p> <p>824. Select RX, LLC (Linear Holdings, LLC)</p> <p>825. SelectPlus Oncology, LLC</p> <p>826. Sens Arbeidsinkluderung AS</p> <p>827. Sens Eiendom AS</p> <p>828. Sens Gruppen AS</p> <p>829. Sens Utvikling AS</p> |
|---|---|



830. SERVICE DE LA REPARTITION PHARMACEUTIQUE, Paris
831. SF Valley Derm Equipment I, LLC
832. Sherman Oaks Radiation Oncology, LLC (Vantage Oncology Treatment Centers, LLC)
833. Sherman Oaks Radiation Technology, LLC (Vantage Oncology Treatment Centers, LLC)
834. Shoup Properties, Inc.
835. SHS V Medtech Investments GmbH & Co. KG
836. Simply Medical LLC
837. SIVEM Pharmaceuticals ULC/SIVEM Produits Pharmaceutiques ULC
838. Six R Investments, Inc.
839. SOCIETE COOPERATIVE OUEST PARTAGE, BREST
840. SOCIETE D'ETUDES ET DE REALISATIONS INFORMATIQUES, Monaco
841. Sofarmex BVBA, Belgium
842. Sofiadis SCRL, Belgium
843. Soldier Acquisition Corporation
844. SOPI The Lough Limited, Ireland
845. SOPI Youghal Limited, Ireland
846. SourceTenn LLC
847. South Alabama Cancer Centers, LLC
848. South Bay Radiation Oncology, LLC
849. South Pacific Medical Inc.
850. Southeast Merger Corp.
851. Southeast Texas Cancer Centers, L.P.
852. Southern California Radiation Oncology, LLC
853. Spider Acquisition Corporation
854. Spirit Acquisition Corporation
855. Spring Valley Industries, LLC
856. St. Louis Pharmaceutical Services, LLC
857. St. Lucas-Apotheke Mag.pharm. Ilona Elisabeth Leitner KG, HG Wien
858. St. Markus Apotheke Dr. Elke Kramberger-Kaplan KG, LG Linz
859. St. Richard Apotheke Mag.pharm. Ursula Kohl KG, Landesgericht Korneuburg
860. Stadion-Apotheke Mag. pharm. Ulrike Grosser-Schmidt KG, LG St. Pölten
861. Stadt-Apotheke "Zur heiligen Barbara" Mag. pharm. Igor Mauritsch KG, Austria
862. Stadtapotheke Fürstenfeld Mag. pharm. Waltraud Maier KG, Landesgericht Graz
863. Stat RX USA, LLC (Linear Holdings, LLC)
864. STATIM FINANCE LIMITED, England
865. STEPHEN SMITH LIMITED, Guernsey
866. Sterling Medical Services, LLC (McKesson Patient Care Solutions Inc.)
867. STQ LLC
868. Strategic Health Alliance II, Inc.
869. Strategic Health Alliance Management Corp.
870. Strategic Sourcing Services LLC
871. Streator Radiation Oncology, LLC
872. Stubaital-Apotheke Mag.pharm. Christian Kernstock KG, LG Innsbruck
873. Summa Script LLC
874. Sund Apotek AS
875. SUPERFIELD LIMITED, England
876. Supplylogix LLC
877. T AND I WHITE LIMITED, England
878. T. Sheridan Sales & Marketing, Dublin
879. Tabor Apotheke Mag. pharm. Wolfram Schaden KG, LG Steyr
880. Targa Parent Holdings, LLC
881. TBC Products, Inc.
882. Temperature Controlled Pharmaceuticals Limited
883. Test Corporation changed 2 GM 3 AG
884. Test Entity - Corporation
885. Test Entity - Corporation (Glenette)
886. Test Entity - LLC (Anne)
887. Test Entity - LLC (Glenette)
888. Test Entity - LLC (Karen)
889. Test Entity - LLC (Melissa)
890. Test Entity - LP
891. Test Entity - Manager LLC
892. Test Entity - Member LLC
893. Test Entity - Parent Corporation
894. Texas Pharmaceutical Services, LLC
895. Texas Proton Therapy Center, LLC
896. The Oregon Cancer Centers, Ltd.
897. Theratech, Inc. (McKesson Medical-Surgical Top Holdings Inc.)
898. Thriftymed, Inc. (McKesson Medical-Surgical Top Holdings Inc.)
899. THURNBY ROSE LIMITED, England
900. Titus Home Health Care LLC
901. Tjellesen Max Jenne A/S, Rodovre
902. Todin A/S, Denmark
903. TOPS Pharmacy Services, Inc.
904. Tower Radiation Technology, LLC
905. Tracer Enterprises LLC

- 906. Tri-State Radiation Oncology Centers, LLC
- 907. Tuna Acquisition Corp.
- 908. Tyler Radiation Equipment Leasing, LLC
- 909. Unicare Dispensers 16 Limited, Ireland
- 910. Unicare Dispensers 27 Limited, Ireland
- 911. Unicare Dispensers 5 Limited, Ireland
- 912. Unicare Pharmacy Group Limited, Dublin
- 913. United Drug (Wholesale) Limited
- 914. United Drug Distributors Ireland Limited
- 915. Unity Oncology, LLC
- 916. Urbani-Apotheke Mag. pharm. Bernhard Prattes KG, LG Graz
- 917. US Oncology Corporate, Inc.
- 918. US Oncology Holdings, Inc.
- 919. US Oncology Lab Services, LLC
- 920. US Oncology Pharmaceutical Services, LLC
- 921. US Oncology Pharmacy GPO, L.P.
- 922. US Oncology Reimbursement Solutions, LLC
- 923. US Oncology Research, Inc. (US Oncology Research, LLC)
- 924. US Oncology Research, LLC
- 925. US Oncology Specialty, LP
- 926. US Oncology, Inc.
- 927. USCITA LIMITED, England
- 928. USON Insurance Company
- 929. USON Risk Retention Group, Inc.
- 930. Utah Acquisition Corporation
- 931. Valley Equipment Company
- 932. Vantage Acquisition Company, LLC (Vantage Oncology, LLC)
- 933. Vantage Acquisition Finance, LLC (Vantage Oncology, LLC)
- 934. Vantage Cancer Care - Alabama, LLC (Vantage Cancer Care Networks, LLC)
- 935. Vantage Cancer Care - Indiana, LLC (Vantage Cancer Care Networks, LLC)
- 936. Vantage Cancer Care - New Mexico, LLC (Vantage Cancer Care Networks, LLC)
- 937. Vantage Cancer Care Network of Alabama, LLC (Vantage Cancer Care Networks, LLC)
- 938. Vantage Cancer Care Network of Indiana, LLC (Vantage Cancer Care Networks, LLC)
- 939. Vantage Cancer Care Network of New Mexico, LLC (Vantage Cancer Care Networks, LLC)
- 940. Vantage Cancer Care Networks, LLC
- 941. Vantage Cancer Centers of Georgia, LLC
- 942. Vantage Central Ohio Radiation Therapy, LLC
- 943. Vantage Equipment Acquisition, LLC
- 944. Vantage Exton Radiation Oncology, LLC
- 945. Vantage Medical Management Services, LLC
- 946. Vantage Mokena Radiation Oncology, LLC
- 947. Vantage Oncology - Brooklyn, LLC
- 948. Vantage Oncology Centers - Beverly Hills, LLC
- 949. Vantage Oncology Finance Co. (Vantage Oncology, LLC)
- 950. Vantage Oncology Holdings, LLC
- 951. Vantage Oncology LLC PAC Corporation
- 952. Vantage Oncology Physics, LLC
- 953. Vantage Oncology Treatment Centers - Brevard, LLC
- 954. Vantage Oncology Treatment Centers - Brockton, LLC
- 955. Vantage Oncology Treatment Centers - Central Florida, LLC (Vantage Oncology Treatment Centers, LLC)
- 956. Vantage Oncology Treatment Centers - Northern Arizona, LLC
- 957. Vantage Oncology Treatment Centers - Ohio, LLC (Vantage Oncology Treatment Centers, LLC)
- 958. Vantage Oncology Treatment Centers - San Antonio, LLC (Vantage Oncology Treatment Centers, LLC)
- 959. Vantage Oncology Treatment Centers - Tri-State, LLC
- 960. Vantage Oncology Treatment Centers, LLC
- 961. Vantage Oncology, LLC
- 962. Vantage Operational Support Services, LLC
- 963. Vantage Radiation Oncology Associates, LLC
- 964. Vantage San Antonio Radiation Oncology, LLC (Vantage Oncology Treatment Centers - San Antonio, LLC)
- 965. Vantage South Suburban Radiation Oncology, LLC
- 966. VC Services, Inc.
- 967. VEC GP, LLC
- 968. VerbalCare, LLC
- 969. Verdal Apotek AS
- 970. Very Important Products, Inc.

971. Visitacion Associates
972. Vitapharm, proizvodnja in trgovina farmacevtskih izdelkov d.o.o., Murska Sobota
973. Vitusapotek Jessheim Storsenter AS
974. Vitus-Apoteket Torvbyen Fredrikstad AS
975. VOTC-Queens, LLC
976. Vulcan Acquisition Subsidiary, Inc.
977. W H CHANTER LIMITED, England
978. W H GREEN (CHEMISTS) LIMITED, England
979. W JAMIESON (CHEMISTS) LIMITED, England
980. W.H.C.P. (DUNDEE) LIMITED, Scotland
981. Walsh Distribution, L.L.C.
982. Walsh Healthcare Solutions LLC
983. Walsh Healthcare Solutions, Inc.
984. Walsh Heartland, L.L.C.
985. Walsh Southwest L.L.C.
986. Well.ca ULC
987. West Florida Radiation Therapy, LLC
988. West Wholesale Drug Co.
989. WESTCLOSE LIMITED, England
990. Western Tumor Radiation Oncology, LLC (Vantage Oncology Treatment Centers, LLC)
991. Westside LA Derm Equipment I, LLC
992. WFCC Radiation Management Company, LLC
993. Wickham Radiation Oncology, LLC (Vantage Oncology Treatment Centers, LLC)
994. Wiley Industries, LLC
995. Wilkes Barre Radiation Technology, LLC (Vantage Oncology Treatment Centers, LLC)
996. Wilkes-Barre Radiation Oncology, LLC
997. Windmill Realty, LLC
998. WOODSIDE PHARMACY (GLASGOW) LIMITED, Scotland
999. World Medical Government Solutions, LLC
1000. WorldMed Shared Services, Inc.
1001. WZ-WundZentren GmbH, AG Düsseldorf
1002. Ybbstal-Apotheke Mag.pharm. Adelheid Tazreiter KG, LG St. Pölten
1003. Zeepro, Inc.

**EXHIBIT K****Subdivision Settlement Participation Form**

|                      |        |
|----------------------|--------|
| Governmental Entity: | State: |
| Authorized Official: |        |
| Address 1:           |        |
| Address 2:           |        |
| City, State, Zip:    |        |
| Phone:               |        |
| Email:               |        |

The governmental entity identified above (“*Governmental Entity*”), in order to obtain and in consideration for the benefits provided to the Governmental Entity pursuant to the Settlement Agreement dated July 21, 2021 (“*Distributor Settlement*”), and acting through the undersigned authorized official, hereby elects to participate in the Distributor Settlement, release all Released Claims against all Released Entities, and agrees as follows.

1. The Governmental Entity is aware of and has reviewed the Distributor Settlement, understands that all terms in this Participation Form have the meanings defined therein, and agrees that by signing this Participation Form, the Governmental Entity elects to participate in the Distributor Settlement and become a Participating Subdivision as provided therein.
2. The Governmental Entity shall, within 14 days of the Reference Date and prior to the filing of the Consent Judgment, secure the dismissal with prejudice of any Released Claims that it has filed.
3. The Governmental Entity agrees to the terms of the Distributor Settlement pertaining to Subdivisions as defined therein.
4. By agreeing to the terms of the Distributor Settlement and becoming a Releasor, the Governmental Entity is entitled to the benefits provided therein, including, if applicable, monetary payments beginning after the Effective Date.
5. The Governmental Entity agrees to use any monies it receives through the Distributor Settlement solely for the purposes provided therein.
6. The Governmental Entity submits to the jurisdiction of the court in the Governmental Entity’s state where the Consent Judgment is filed for purposes limited to that court’s role as provided in, and for resolving disputes to the extent provided in, the Distributor Settlement. The Governmental Entity likewise agrees to arbitrate before the National Arbitration Panel as provided in, and for resolving disputes to the extent otherwise provided in, the Distributor Settlement.

7. The Governmental Entity has the right to enforce the Distributor Settlement as provided therein.
8. The Governmental Entity, as a Participating Subdivision, hereby becomes a Releasor for all purposes in the Distributor Settlement, including, but not limited to, all provisions of Part XI, and along with all departments, agencies, divisions, boards, commissions, districts, instrumentalities of any kind and attorneys, and any person in their official capacity elected or appointed to serve any of the foregoing and any agency, person, or other entity claiming by or through any of the foregoing, and any other entity identified in the definition of Releasor, provides for a release to the fullest extent of its authority. As a Releasor, the Governmental Entity hereby absolutely, unconditionally, and irrevocably covenants not to bring, file, or claim, or to cause, assist or permit to be brought, filed, or claimed, or to otherwise seek to establish liability for any Released Claims against any Released Entity in any forum whatsoever. The releases provided for in the Distributor Settlement are intended by the Parties to be broad and shall be interpreted so as to give the Released Entities the broadest possible bar against any liability relating in any way to Released Claims and extend to the full extent of the power of the Governmental Entity to release claims. The Distributor Settlement shall be a complete bar to any Released Claim.
9. The Governmental Entity hereby takes on all rights and obligations of a Participating Subdivision as set forth in the Distributor Settlement.
10. In connection with the releases provided for in the Distributor Settlement, each Governmental Entity expressly waives, releases, and forever discharges any and all provisions, rights, and benefits conferred by any law of any state or territory of the United States or other jurisdiction, or principle of common law, which is similar, comparable, or equivalent to § 1542 of the California Civil Code, which reads:

**General Release; extent.** A general release does not extend to claims that the creditor or releasing party does not know or suspect to exist in his or her favor at the time of executing the release, and that if known by him or her would have materially affected his or her settlement with the debtor or released party.

A Releasor may hereafter discover facts other than or different from those which it knows, believes, or assumes to be true with respect to the Released Claims, but each Governmental Entity hereby expressly waives and fully, finally, and forever settles, releases and discharges, upon the Effective Date, any and all Released Claims that may exist as of such date but which Releasors do not know or suspect to exist, whether through ignorance, oversight, error, negligence or through no fault whatsoever, and which, if known, would materially affect the Governmental Entities' decision to participate in the Distributor Settlement.

11. Nothing herein is intended to modify in any way the terms of the Distributor Settlement, to which Governmental Entity hereby agrees. To the extent this Participation Form is interpreted differently from the Distributor Settlement in any respect, the Distributor Settlement controls.

I have all necessary power and authorization to execute this Participation Form on behalf of the Governmental Entity.

Signature: \_\_\_\_\_

Name: \_\_\_\_\_

Title: \_\_\_\_\_

Date: \_\_\_\_\_

## EXHIBIT L

### Settlement Fund Administrator

#### **I. Definitions**

- A. This Settlement Fund Administrator Terms incorporates all defined terms in the Distributor Settlement Agreement, unless otherwise defined herein, and shall be interpreted in a manner consistent with the Distributor Settlement Agreement.
- B. *Directed Trustee*. The banking institution where the Settlement Fund is established and which distributes the funds according to the instructions of the Directing Administrator.<sup>17</sup>
- C. *Directing Administrator*. The institution or individual that fulfills the remaining obligations of the Settlement Fund Administrator, other than those performed by the Directed Trustee.
- D. *Settlement Fund Administrator*. The Directed Trustee together with the Directing Administrator (collectively referred to as the “Settlement Fund Administrators”).
- E. *Settlement Fund Escrow*. The escrow account established between the Settling Distributors and U.S. Bank National Association as of September 24, 2021, or such other escrow account that may be established pursuant to the Agreement to hold disputed or suspended payments made under the Agreement.

#### **II. Establishment of the Settlement Fund Administrator**

- A. *Selection of the Settlement Fund Administrators*.
  - i. The duties of the Settlement Fund Administrator under the Distributor Settlement Agreement will be divided between Directed Trustee and Directing Administrator.
  - ii. The Directed Trustee and Directing Administrator will each be selected through a targeted solicitation process. Criteria for selection will include, but not be limited to, institutional strength; potential institutional conflicts; experience with work of similar size and complexity; capacity to handle the scope of work; staffing and other proposed resources; and cost and pricing proposals. The selection process will include written submissions and interviews.
  - iii. Within sixty (60) calendar days of the selection of the Settlement Fund Administrators, unless such time is extended by written agreement of the Settling Distributors and the Enforcement Committee, contracts shall be negotiated and finalized with the Directed Trustee and Directing Administrator.
  - iv. The terms of the Directed Trustee and Directing Administrator shall be for the duration of the Distributor Settlement Agreement or as otherwise specified in the contract executed with such entity, unless the Directed Trustee or the Directing Administrator is removed pursuant to Section II.C below.
- B. *Governance of the Settlement Fund Administrators*.

---

<sup>17</sup> Pursuant to the Letter Agreement dated February 25, 2022, Wilmington Trust, N.A. was selected as the Directed Trustee.

- i. The Settlement Fund Administrators will act as independent and neutral third parties to determine Annual Payment and Participation Tier; administer and disburse funds from the Abatement Accounts Fund, State Fund, Subdivision Fund and Additional Restitution Amount; and perform other duties as described below and in the Distributor Settlement Agreement.
- ii. All parties to the Distributor Settlement Agreement are entitled to rely upon information received from the Settlement Fund Administrators, whether in oral, written, or other form. No Party to the Distributor Settlement Agreement shall have any liability (whether direct or indirect, in contract or tort or otherwise) to any party for or in connection with any action taken or not taken by the Settlement Fund Administrators. In addition, no Party to the Distributor Settlement Agreement shall have any liability (whether direct or indirect, in contract or tort or otherwise) to any party for or in connection with any action taken or not taken by a Settling Distributor based on incorrect, inaccurate, incomplete or otherwise erroneous information or data provided by the Settlement Fund Administrators. For the avoidance of doubt, nothing in this paragraph alters Sections I to XIV of the Distributor Settlement Agreement or any of the exhibits therein.

*C. Removal of the Settlement Fund Administrators.*

- i. The Directed Trustee or Directing Administrator may be removed for cause. The contracts with each entity shall describe the standards for removing that entity for cause.
- ii. Disputes regarding the performance and/or removal of the Settlement Fund Administrators will be resolved by the National Arbitration Panel in accordance with Section VI.F of the Distributor Settlement Agreement.

*D. Funding of the Settlement Fund Administrators.*

- i. The costs and fees associated with or arising out of the duties of the Settlement Fund Administrators, including third-party costs associated with the selection of the Settlement Fund Administrators and the set-up of the Settlement Fund Escrow, shall be paid from the interest accrued in the Settlement Fund Escrow and the Settlement Fund. For the years that Settlement Fund Administrators are used for the Janssen Settlement Agreement, seventy-five percent (75%) of the costs and fees will be attributed to the Distributor Settlement Agreement.
- ii. In the event that the costs and fees of the Settlement Fund Administrators exceeds the accrued interest available, Settling Distributors shall pay fifty percent (50%) of the additional amount and fifty percent (50%) shall be paid out of the Settlement Fund pursuant to Section V.C.5 of the Distributor Settlement Agreement. The Settling Distributors will pay their amount to the Settlement Fund Administrators alongside the Annual Payment.
- iii. Payments due from the Settling Distributors under this Section II.D shall be allocated evenly among the Settling Distributors. For the avoidance of doubt, each Settling Distributor's liability for its share of the costs and fees is several, and not joint. No Settling Distributor shall be responsible for any portion of another Settling Distributor's share.
- iv. There will be a cap on the costs and fees of the Settlement Fund Administrators, which shall be dependent on the scope of services, the number and timing of



distributions from the Settlement Fund, and the Settlement Fund Administrators' reporting requirements. The cap on fees and costs shall be specified in the contracts executed with each of the Directed Trustee and Directing Administrator.

- v. Representatives of the Enforcement Committee and the Settling Distributors shall negotiate a "not to exceed" budget with the Settlement Fund Administrators and have the right to review the costs and fees of the Settlement Fund Administrators upon request. The deadlines and grounds for reviewing and objecting to such costs and fees will be established in the contracts executed with each of the Directed Trustee and Directing Administrator. Disputes regarding the payment of such costs and fees will be resolved by the National Arbitration Panel in accordance with Section VI.F of the Distributor Settlement Agreement.

### **III. Participation in the Distributor Settlement Agreement**

#### *A. Repository for Subdivision Settlement Participation Forms.*

- i. The Directing Administrator is responsible for receiving and preserving the Subdivision Settlement Participation Forms pursuant to Section VII.B of the Distributor Settlement Agreement. The Directing Administrator is responsible for ensuring newly received forms are properly executed. For forms executed and accepted prior to the retention of the Directing Administrator, the Directing Administrator shall rely on information provided by Rubris as to the proper execution of the forms unless it is provided information that indicates such information is incorrect.
- ii. Within sixty (60) calendar days of its retention, the Directing Administrator shall establish a process to receive, preserve, and review the Subdivision Settlement Participation Forms. The Directing Administrator is encouraged, in the interests of efficiency and so long as financially reasonable, to continue to utilize Rubris and the processes previously implemented by the Settling Distributors and Enforcement Committee to fulfill its obligations under this Section III.A. The Directing Administrator may rely on the information provided by Rubris unless it is provided information that indicates such information is incorrect.
- iii. After the Reference Date, the Directing Administrator will make the Subdivision Settlement Participation Forms available to the Settling Distributors, the Enforcement Committee, and the Settling States through Rubris, or another online platform. If the requirements for preserving and making available the Subdivision Settlement Participation Forms change, the Enforcement Committee will convey any new requirements to the Directing Administrator which will make the change.
- iv. The Directing Administrator shall promptly respond to requests by the Settling Distributors, Enforcement Committee, or the Settling States for information concerning the Subdivision Settlement Participation Forms. The Directing Administrator will notify the Settling Distributors, Enforcement Committee, and the Settling States on a regular basis when additional Subdivision Settlement Participation Forms are submitted unless such information is readily available to the Parties on the online platform established under Section III.A.iii.

- v. The Directing Administrator shall provide quarterly reports pursuant to Section VII.C of the Distributor Settlement Agreement for Settling States that require information regarding contingency fee contracts on their Subdivision Settlement Participation Form. Upon reasonable request, the Directing Administrator shall also provide reasonably available information to Settling States and Participating Subdivisions relevant to calculating amounts owed under a State Back-Stop Agreement.

*B. Determination of the Participation Tier.*

- i. The Directing Administrator shall determine the Participation Tier existing on July 1, 2022 applying the criteria set forth in Exhibit H of the Distributor Settlement Agreement. The Directing Administrator shall notify the Settling Distributors and the Enforcement Committee of the Participation Tier within five (5) calendar days of its determination.
  - 1. If the Settling Distributors and the Enforcement Committee agree as to the Participation Tier, they shall so inform the Directing Administrator, and such agreement shall satisfy the Directing Administrator's obligations under this Section III.B.i.
- ii. The Directing Administrator shall redetermine the Participation Tier annually as of the Payment Date, beginning with Payment Year 3, pursuant to the criteria set forth in Exhibit H of the Distributor Settlement Agreement.
  - 1. In the event that a Participation Tier redetermination moves the Participation Tier higher, and that change is in whole or in part as a result of the post-Reference Date enactment of a Bar and there is later a Revocation Event with respect to such Bar, then on the next Payment Date that is at least one hundred eighty (180) calendar days after the Revocation Event, the Directing Administrator shall move the Participation Tier down to the Participation Tier that would have applied had the Bar never been enacted, unless the Bar is reinstated or all Subdivisions affected by the Revocation Event become Participating Subdivisions within one hundred eighty (180) calendar days of the Revocation Event. This is the sole circumstance in which, on a nationwide basis, the Participation Tier can move down.
  - 2. In the event that there is a post-Reference Date Revocation Event with respect to a Bar that was enacted in a Settling State prior to the Reference Date, then, on the next Payment Date that is at least one hundred eighty (180) calendar days after the Revocation Event, unless the Bar is reinstated or all Subdivisions affected by the Revocation Event become Participating Subdivisions within one hundred eighty (180) calendar days of the Revocation Event, the Directing Administrator shall decrease the Participation Tier – solely for the State in which the Revocation Event occurred – to the Participation Tier commensurate with the percentage of Litigating Subdivisions in that State that are Participating Subdivisions and the percentage of Non-Litigating Subdivisions that are both Primary Subdivisions and Participating Subdivisions, according to the criteria set forth in Exhibit H of the Distributor Settlement Agreement, except that the calculations shall be performed as to that State alone. For the avoidance of doubt and solely for the calculation in this subparagraph, the Settling States Column of Exhibit H of the Distributor Settlement

Agreement shall play no role. This is the sole circumstance in which one Settling State will have a different Participation Tier than other Settling States.

3. The redetermination of the Participation Tier shall not affect payments already made or suspensions, offsets, or reductions already applied.
  4. After each redetermination, the Directing Administrator shall notify the Settling Distributors and the Enforcement Committee of the Participation Tier within five (5) calendar days of its determination.
  5. If the Settling Distributors and the Enforcement Committee agree as to a Participation Tier redetermination, they shall so inform the Directing Administrator and such agreement shall satisfy the Directing Administrator's obligations under this Section III.B.ii.
- iii. After Payment Year 6, the Participation Tier cannot move higher, unless this restriction is waived by the Settling Distributors. If this restriction is waived by the Settling Distributors, the Directing Administrator shall be responsible for calculating the Participation Tier consistent with the instructions in Section III.B.ii.
  - iv. Any disputes as to the determination of the Participation Tier shall be decided by the National Arbitration Panel pursuant Section VI.F.2 to the Distributor Settlement Agreement.

#### **IV. Calculation and Allocation of Annual Payments**

##### *A. General Principles.*

- i. This Section IV is intended to implement the relevant provisions of Sections I through XIV of the Distributor Settlement Agreement and the exhibits therein. To the extent this Section IV conflicts with Sections I through XIV of the Distributor Settlement Agreement and the exhibits therein, the Distributor Settlement Agreement shall control.
- ii. The Settlement Fund Administrators are entitled to rely upon information received from the Parties to the Distributor Settlement Agreement, whether in oral, written, or other form, for the purpose for which it was submitted, provided that such information is not disputed by another Party.
- iii. The Settling Distributors and the Enforcement Committee may agree to some or all of the calculations and allocations set forth in this Section IV prior to the Directing Administrator making such determination. In such cases, they shall so inform the Directing Administrator and such agreement shall satisfy the Directing Administrator's obligations to determine such calculations and allocations unless the Directing Administrator is provided with information establishing that the agreed-upon calculation or allocation is inaccurate.
- iv. The Settling States have different requirements for how payments are made to the State and its Participating Subdivisions listed in Exhibit G based on applicable State-Subdivision Agreements, Allocation Statutes, Statutory Trusts, State Back-Stop Agreements, fiscal laws, and other differences. The Directing Administrator shall ask the Attorney General's Office in each Settling State to:
  - (a) inform it whether the State has a State-Subdivision Agreement, Allocation

Statute, and/or Statutory Trust; and (b) submit instructions on how payments are to be made to the State and its Participating Subdivisions listed on Exhibit G of the Distributor Settlement Agreement. The Directing Administrator shall comply with such instructions so long as it is timely submitted and permissible under Sections I through XIV of the Distributor Settlement Agreement and the exhibits therein.

1. Notwithstanding the above, the Directing Administrator shall not instruct the Directed Trustee to make payments to any entity that is not an instrumentality of: (a) a Settling State; (b) a Participating Subdivision; (c) a trust account for an attorney representing a Settling State or Participating Subdivision; or (d) a special master or similar entity identified by a Settling State.
  2. A Participating Subdivision listed on Exhibit G of the Distributor Settlement Agreement may timely choose to make a voluntary redistribution as provided by Section V.D.3 of the Distributor Settlement Agreement by providing notice through the instructions provided by the Attorney General's Office for its State or by providing notice directly to the Directing Administrator through the instructions provided by the Directing Administrator.
- v. The Directing Administrator shall request any Settling State without a State-Subdivision Agreement, Allocation Statute, or Statutory Trust, to submit a designation of a lead State agency or other entity to serve as the single point of contact for that Settling State's funding requests from the Abatement Accounts Fund to comply with Section V.D.4.b of the Distributor Settlement Agreement. The designated entity shall be the only entity authorized to request the Directing Administrator instruct the Directed Trustee to disburse from that Settling State's Abatement Accounts Fund. The Directing Administrator shall not instruct the Directed Trustee to disburse any moneys from these Settling States' Abatement Accounts Fund without such instructions.
  - vi. In consultation with the Settling Distributors and the Enforcement Committee, the Directing Administrator may set reasonable limits on the frequency with which it directs the Directed Trustee to make payments and may set other reasonable restrictions on complying with requests made by Settling States or their Participating Subdivisions, to limit the burdens and costs imposed on the Settlement Fund Administrators.

*B. Payment Year 1 Annual Payment.*

- i. The Settlement Fund Administrators shall be responsible for allocating the Annual Payment for Payment Year 1 among Settling States and Participating Subdivisions listed in Exhibit G of the Distributor Settlement Agreement.
- ii. The Settling Distributors have placed into the Settlement Fund Escrow the Annual Payment (the total amount of the base payment and Incentive Payment A due for the Settling States) for Payment Year 1.
  1. This is the Restitution/Abatement amount specified in Exhibit M of the Distributor Settlement Agreement for Payment Year 1, reduced by the allocable share of Non-Settling States provided in Exhibit F of the Distributor Settlement Agreement.

- iii. In the event that, in accordance with the terms of Section VIII.A of the Distributor Settlement Agreement, the Settling Distributors determine not to proceed with the Distributor Settlement Agreement, or the Distributor Settlement Agreement does not become effective for any other reason, the Settlement Fund Escrow shall immediately revert to the Settling Distributors.
- iv. If the condition set forth in Section VIII.A of the Distributor Settlement Agreement is met, the Directing Administrator shall proceed as follows:
  1. The Directing Administrator shall allocate the Annual Payment for Payment Year 1 among the Settling States and their Participating Subdivisions listed on Exhibit G of the Distributor Settlement Agreement.
    - a. The Directing Administrator shall determine each Settling State's overall allocation using the allocation percentages in Exhibit F of the Distributor Settlement Agreement.
    - b. The Directing Administrator shall determine the allocations within each Settling State pursuant to Section V.C, Section V.D and Exhibit G of the Distributor Settlement Agreement, taking into account the instructions it has received pursuant to Section IV.A.iv, above.
    - c. If a Settling State and its Participating Subdivisions agree as to the intrastate allocation pursuant to Section V.C, Section V.D and Exhibit G of the Distributor Settlement Agreement, the Attorney General's Office in the Settling State shall so inform the Settlement Fund Administrators and such agreement shall satisfy the Directing Administrator's obligations under Section IV.B.iv.1.b, above, provided the Settling Distributors do not object.
  2. At least fifty (50) calendar days prior to any payment distributions, the Settling Distributors, the Settling States, and the Enforcement Committee shall receive notice of: (a) the amount to be received by each Settling State; (b) the amount to be received by the separate types of funds for each Settling State (if applicable); and (c) the amount to be received by each Participating Subdivision in the Settling States that is listed on Exhibit G of the Distributor Settlement Agreement and eligible to receive payments; *provided, however*, payment distributions to Settling States to which Section IV.B.iv.1.c, above, applies shall be made as soon as the notice is provided if the Settling Distributors and the Enforcement Committee have agreed, pursuant to Section IV.A.iii, above, on the amount to be received by each Settling State.
  3. The Annual Payment for Payment Year 1 shall be transferred from the Settlement Fund Escrow to the Settlement Fund on the Effective Date; *provided, however*, that any amounts allocated to Subdivisions included on Exhibit G that are not Participating Subdivisions shall remain in the Settlement Fund Escrow until the Payment Date for Payment Year 2.
  4. The Directing Administrator shall provide instructions regarding the distribution of the Annual Payment to the Directed Trustee, which shall distribute the funds on, or as soon as practicable after, the Effective Date

unless the requests made pursuant to Section IV.A.iv and .v, above, provide otherwise; *provided, however*, that for any Settling State where the Consent Judgment has not been entered as of the Effective Date, the funds allocable to that Settling State and its Participating Subdivisions shall not be transferred from the Settlement Fund or disbursed until ten (10) calendar days after the entry of the Consent Judgment in that State; *provided further* that any amounts allocated to a Participating Subdivision that has not yet secured dismissal with prejudice of its lawsuit as required under Section VII.C of the Distributor Settlement Agreement shall not be transferred or disbursed until the Participating Subdivision has secured such dismissal. The Settling Distributors shall notify the Directing Administrator if they believe a Participating Subdivision has not yet secured dismissal with prejudice of its lawsuit as required under Section VII.C of the Distributor Settlement Agreement. If so notified, the Directing Administrator will notify the Participating Subdivision.

- v. The Settlement Fund Administrators shall also be responsible for allocating the Additional Restitution Amount for Payment Year 1 among Settling States listed in Exhibit N of the Distributor Settlement Agreement. The Directing Administrator shall account for the instructions it has received pursuant to Section IV.A.iv, above in directing the Directed Administrator's distribution of this money.

C. *Payment Year 2 Annual Payment.*

- i. The Settlement Fund Administrators shall be responsible for allocating the Annual Payment for Payment Year 2 among the Settling States and Participating Subdivisions listed on Exhibit G of the Distributor Settlement Agreement.
- ii. The Payment Date for Payment Year 2 is July 15, 2022.
  - 1. The Directing Administrator shall provide notice to the Settling Distributors of the amount owed by the Settling Distributors for the Settlement Fund Administrators' costs and fees for Payment Year 1 and Payment Year 2 Annual Payments pursuant to Section II.D.ii, above, at least fifty (50) calendar days before the Payment Date. On or before July 15, 2022, the Settling Distributors shall pay any additional amount from Payment Year 1 and Payment Year 2 to the Settlement Fund Administrators.
  - 2. On or before July 15, 2022, the Settling Distributors shall pay into the Settlement Fund the total amount of the base payment and Incentive Payment A for the Settling States. This is the Restitution/Abatement amount specified in Exhibit M of the Distributor Settlement Agreement for Payment Year 2, reduced by the allocable share of Non-Settling States provided in Exhibit F of the Distributor Settlement Agreement.
- iii. No later than fifty (50) calendar days, or as soon as practicable, prior to July 15, 2022, the Directing Administrator shall allocate the Annual Payment as follows:
  - 1. The Directing Administrator shall use the data provided to it by the Settling Distributors and the Enforcement Committee, which shall be submitted to the Directing Administrator no later than sixty (60) calendar days prior to the Payment Date, to fulfill its obligations under this

- Section IV.C and determine the allocations to Settling States and their Participating Subdivisions listed on Exhibit G of the Distributor Settlement Agreement.
2. The Directing Administrator shall subtract any amount owed out of the Settlement Fund for Settlement Fund Administrator costs and fees for Payment Year 1 and Payment Year 2, pursuant to Section II.D.ii, above.
  3. The Directing Administrator shall allocate the remainder of the Annual Payment for Payment Year 2 among the Settling States and their Participating Subdivisions listed on Exhibit G of the Distributor Settlement Agreement.
    - a. The Directing Administrator shall determine each Settling State's overall allocation using the allocation percentages in Exhibit F of the Distributor Settlement Agreement.
    - b. The Directing Administrator shall determine the allocations within each Settling State pursuant to Section V.C, Section V.D and Exhibit G of the Distributor Settlement Agreement, taking into account the instructions it has received pursuant to Section IV.A.iv, above.
    - c. If a Settling State enacts a legislative Bar after the Initial Participation Date, but before July 15, 2022, a Subdivision that meets the requirements for becoming a Participating Subdivision under Section VII of the Distributor Settlement Agreement prior to July 15, 2022 (but was not an Initial Participating Subdivision) shall be eligible to receive its allocated share (if any) for Payment Year 2, and it shall also receive any amounts allocated to it for Payment Year 1 from the Settlement Fund Escrow.
    - d. If a Settling State and its Participating Subdivisions agree as to the intrastate allocation, the Attorney General's Office in the Settling State shall so inform the Settlement Fund Administrators and such agreement shall satisfy the Directing Administrator's obligations under Section IV.C.iii.3.b, above, provided the Settling Distributors do not object.
  4. As soon as possible and at least fifty (50) calendar days prior to any payment distributions, the Directing Administrator shall give notice to the Settling Distributors, the Settling States, the Enforcement Committee, and the Directed Trustee of the amount of: (a) the Annual Payment (including the amount to be allocated to the Settlement Fund Administrators in costs and fees); (b) the amount to be received by each Settling State; (c) the amount to be received by the separate types of funds for each Settling State (if applicable); and (d) the amount to be received by each Settling State's Participating Subdivisions listed on Exhibit G of the Distributor Settlement Agreement; *provided, however*, that if the Settling Distributors and the Enforcement Committee have agreed on all of these amounts and submitted them to the Directing Administrator pursuant to Section IV.A.iii, payment distributions may be made as soon as this notice is provided. This notice to the Directed

Trustee will include instructions for disbursement of the Annual Payment within fifteen (15) calendar days of July 15, 2022, or at such later time as directed by each Settling State to the Directing Administrator.

5. Within fifteen (15) calendar days of July 15, 2022 or at such later time as directed by the Directing Administrator, the Directed Trustee shall disburse the amounts due to each Settling State and to its Participating Subdivisions listed on Exhibit G of the Distributor Settlement Agreement; *provided, however*, that the Directing Administrator shall instruct the Directed Trustee that any amounts allocated to a Participating Subdivision that has not yet secured dismissal with prejudice of its lawsuit as required under Section VII.C of the Distributor Settlement Agreement shall not be transferred or disbursed until the Participating Subdivision has secured such dismissal.- The Settling Distributors shall notify the Directing Administrator if they believe a Participating Subdivision has not yet secured dismissal with prejudice of its lawsuit as required under Section VII.C of the Distributor Settlement Agreement. If so notified, the Directing Administrator will notify the Participating Subdivision.
6. Any amounts remaining in the Settlement Fund Escrow for allocations to Subdivisions listed on Exhibit G of the Distributor Settlement Agreement that have not become Participating Subdivisions after all payments for Payment Year 2 are disbursed shall be transferred to the Settlement Fund and disbursed by the Directed Trustee pursuant to the reallocation provided by Section V.D.5 of the Distributor Settlement Agreement.
- iv. The Settlement Fund Administrators shall be also responsible for allocating the Additional Restitution Amount for Payment Year 2 among Settling States listed in Exhibit N of the Distributor Settlement Agreement. The Directing Administrator shall account for the instructions it has received pursuant to Section IV.A.iv, above in directing the Directed Administrator's distribution of this money.

*D. Years 3-18 Annual Payment.*

- i. In Payment Years 3-18, the Settlement Fund Administrators shall be responsible for determining the Annual Payment, allocating the Annual Payment among Settling States and Participating Subdivisions listed on Exhibit G of the Distributor Settlement Agreement, and determining the amount owed by each Settling Distributor.
- ii. The Payment Date for Payment Year 3 and successive Payment Years is July 15 of the third and successive years.
- iii. No later than fifty (50) calendar days prior to the Payment Date, the Directing Administrator shall determine the Annual Payment and the allocations as follows:
  1. The Directing Administrator shall use the data provided to it by the Settling Distributors and the Enforcement Committee, which shall be submitted to the Directing Administrator no later than sixty (60) calendar days prior to the Payment Date, to fulfill its obligations under this Section IV.D and determine the allocations to Settling States and their



Participating Subdivisions listed on Exhibit G of the Distributor Settlement Agreement.

2. The Directing Administrator shall determine, for each Settling State, the amount of base and incentive payments to which the State is entitled.
  - a. The base payments will be equal to fifty-five percent (55%) of the Net Abatement Amount multiplied by the aggregate Overall Allocation Percentage of the Settling States in Exhibit F of the Distributor Settlement Agreement. These payments will be due in installments consistent with Exhibit M of the Distributor Settlement Agreement over the eighteen (18) Payment Years.
  - b. The Directing Administrator shall follow the steps outlined in Section IV.F of the Distributor Settlement Agreement to determine each Settling State's eligibility for Incentive Payments A-D, which total up to a maximum of forty-five percent (45%) of the Net Abatement Amount multiplied by the aggregate Overall Allocation Percentage of the Settling States; *provided, however*, that, with respect to Payment Year 3, Settling States shall have up to the Payment Date to become eligible for Incentive Payment A and thus avoid the reductions set forth in Section XIII of the Distributor Settlement Agreement. If a Settling State enacts a Bar less than sixty (60) calendar days before the Payment Date for Payment Year 3, each Settling Distributor shall pay, within thirty (30) calendar days of the Payment Year 3 Payment Date, its allocable share of the difference between the Annual Payment as calculated by the Directing Administrator and the amount that would have been owed had the Settlement Fund Administrator taken the Bar into account.
3. The Directing Administrator shall apply any suspensions, offsets, or reductions as specified under Section IV, Section XII, and Section XIII of the Distributor Settlement Agreement, and allocate and track these amounts so that they reduce payments to only those Settling States and their Participating Subdivisions subject to the relevant suspension, offset, or reduction.
4. The Directing Administrator shall apply any adjustment required as a result of prepayment or significant financial constraint, as specified under Section IV.J and Section IV.K of the Distributor Settlement Agreement.
5. The Directing Administrator shall determine the amount of any Settlement Fund Administrator costs and fees that exceed the accrued interest in the Settlement Fund and Settlement Fund Escrow, as well as the amounts, if any, of such costs and fees owed by Settling Distributors and out of the Settlement Fund pursuant to Section II.D.ii, above.
6. The Directing Administrator shall determine the total amount owed by Settling Distributors (including any amounts to be held in the Settlement Fund Escrow pending resolution of a case by a Later Litigating Subdivision as described in Section XII of the Distributor Settlement

Agreement). Payments due from the Settling Distributors will be allocated among the Settling Distributors as follows: McKesson – 38.1%; Amerisource – 31.0%; Cardinal – 30.9%. For the avoidance of doubt, each Settling Distributor’s liability for its share of the Annual Payment is several, and not joint. No Settling Distributor shall be responsible for any portion of another Settling Distributor’s share.

7. The Directing Administrator shall allocate the Annual Payment (other than the amount owed for Settlement Fund Administrator costs and fees) within the Settling States. The allocations within each Settling State will be determined pursuant Section V.C, Section V.D and Exhibit G of the Distributor Settlement Agreement, taking into account the instructions it has received pursuant to Section IV.A.iv, above.
  - a. If a Settling State and its Participating Subdivisions agree as to the intrastate allocation, the Attorney General’s Office in the Settling State shall so inform the Settlement Fund Administrators and such agreement shall satisfy the Directing Administrator’s obligations under this Section IV.D.iii.7, provided the Settling Distributors do not object.
8. No later than fifty (50) calendar days prior to the Payment Date for each Annual Payment, the Directing Administrator shall give notice to the Settling Distributors, the Settling States, the Enforcement Committee, and the Directed Trustee of: (a) the amount of the Annual Payment (including the amount to be allocated to the Settlement Fund Administrators in costs and fees); (b) the amount to be received by each Settling State (specifying the amount of base payment, of each incentive payment, and of each applicable suspension, offset, or reduction); (c) the amount to be received by the separate types of funds for each Settling State (if applicable); and (d) the amount to be received by each Settling State’s Participating Subdivisions listed on Exhibit G of the Distributor Settlement Agreement. The Directing Administrator shall also give notice to each Settling Distributor of the amount of its allocable share of the Annual Payment, including its allocable share of the amount of any Settlement Fund Administrator costs and fees that exceed the available interest accrued in the Settlement Fund. The Directing Administrator’s notice to the Directed Trustee will include instructions for disbursement of the Annual Payment within fifteen (15) calendar days of the Payment Date, or at such later time as directed by each Settling State to the Directing Administrator.
9. Within fifteen (15) calendar days of July 15 of each year or at such later time as directed by the Directing Administrator, the Directed Trustee shall disburse the amounts due to each Settling State and to its Participating Subdivisions listed on Exhibit G of the Distributor Settlement Agreement; *provided, however*, that the Directing Administrator shall instruct the Directed Trustee that any amounts allocated to a Participating Subdivision that has not yet secured dismissal with prejudice of its lawsuit as required under Section VII.C of the Distributor Settlement Agreement shall not be transferred or disbursed until the Participating Subdivision has secured such dismissal. The Settling Distributors shall notify the Directing Administrator if they

believe a Participating Subdivision has not yet secured dismissal with prejudice of its lawsuit as required under Section VII.C of the Distributor Settlement Agreement. If so notified, the Directing Administrator will notify the Participating Subdivision.

- iv. The Settlement Fund Administrators shall be also responsible for allocating the Additional Restitution Amount for Payment Year 3 among Settling States listed in Exhibit N of the Distributor Settlement Agreement. The Directing Administrator shall account for the instructions it has received pursuant to Section IV.A.iv, above in directing the Directed Administrator's distribution of this money.

E. *Disputes Regarding the Annual Payment.*

- i. Within twenty-one (21) calendar days of the notice provided by the Directing Administrator, any party may dispute, in writing, the calculation of the Annual Payment (including the amount allocated for Settlement Fund Administrator costs and fees), or the amount to be received by a Settling State and/or its Participating Subdivisions listed on Exhibit G of the Distributor Settlement Agreement. Such disputing party must provide a written notice of dispute to the Settlement Fund Administrators, the Enforcement Committee, any affected Settling State, and the Settling Distributors identifying the nature of the dispute, the amount of money that is disputed, and the Settling State(s) affected. The Directing Administrator will maintain official contact information for providing a notice of dispute.
- ii. Within twenty-one (21) calendar days of the sending of a written notice of dispute, any affected party may submit a response, in writing, to the Settlement Fund Administrators, the Enforcement Committee, any affected Settling State, and the Settling Distributors identifying the basis for disagreement with the notice of dispute.
- iii. If no response is filed, and the Directing Administrator determines the disputing Party is correct, the Directing Administrator shall adjust the amount calculated consistent with the written notice of dispute and accordingly provide updated instructions to the Directed Trustee, and each Settling Distributor shall pay its allocable share of the adjusted amount, collectively totaling that year's Annual Payment, on the Payment Date. If a written response to the written notice of dispute is timely sent to the Settlement Fund Administrators, the Directing Administrator shall notify the Settling Distributors of the preliminary amount to be paid, which shall be the greater of the amount originally calculated by the Directing Administrator or the amount that would be consistent with the notice of dispute, provided, however, that in no circumstances shall the preliminary amount to be paid be higher than the maximum amount of base and Incentive Payments A and D for that Payment Year as set forth on Exhibit M of the Distributor Settlement Agreement. For the avoidance of doubt, a transfer of suspended payments from the Settlement Fund Escrow does not count toward determining whether the amount to be paid is higher than the maximum amount of base and Incentive Payments A and D for that Payment Year as set forth on Exhibit M.
- iv. The Directing Administrator shall instruct the Directed Trustee to place any disputed amount of the preliminary amount paid by the Settling Distributors into the Settlement Fund Escrow and to disburse any undisputed amount to each

Settling State and its Participating Subdivisions listed on Exhibit G of the Distributor Settlement Agreement within fifteen (15) calendar days of the Payment Date or at such later time as directed by each Settling State.

- v. Disputes described in this subsection shall be resolved in accordance with the terms of Section VI.F of the Distributor Settlement Agreement.
- vi. The decisions of the National Arbitration Panel shall be binding on Settling States, Participating Subdivisions, Settling Distributors, and the Settlement Fund Administrators.

**F. Extensions.**

- i. The schedule provided for in this Section IV shall be adjusted based on what is practicable. The Settlement Fund Administrators shall provide notice to the Settling Distributors and the Enforcement Committee should the Directing Administrator and/or Directed Trustee believe that the deadlines provided for in this Section IV need to be adjusted. In such a circumstance, the Settlement Fund Administrators, the Settling Distributors, and the Enforcement Committee will meet and confer regarding the appropriate timeline, seeking to balance practical realities with the importance of expediting the receipt of funds by the Settling States and their Participating Subdivisions so that they can be used to provide Opioid Remediation.
- ii. The deadlines in this Section IV may be extended by the written agreement of the Settling Distributors and the Enforcement Committee.

**V. Reporting Obligations**

**A. Reporting of Non-Opioid Remediation Uses.**

- i. The Directing Administrator shall set up a system to receive and preserve reports from Settling States and Participating Subdivisions that have used monies from the Settlement Fund for purposes that do not qualify as Opioid Remediation, pursuant to Section V.B.2 of the Distributor Settlement Agreement. The Directing Administrator will not require Settling States and Participating Subdivisions without any such uses of money to submit a report, and the Directing Administrator may treat the failure to submit a report as confirmation that a Settling State or Participating Subdivision had no such uses of money.
- ii. Settling States and Participating Subdivisions shall report to the Directing Administrator and the Settling Distributors the amount of funds received from the Settlement Fund used for purposes that do not qualify as Opioid Remediation (pursuant to Section V.B.2 of the Distributor Settlement Agreement). Settling States and Participating Subdivisions' reports to the Directing Administrator and the Settling Distributors shall identify how such funds were used, including if used to pay attorneys' fees, investigation costs, litigation costs, or costs related to the operation and enforcement of the Distributor Settlement Agreement, respectively. Such Settling State or Participating Subdivision shall make such reports to the Directing Administrator and the Settling Distributors with respect to each six-month period ending on June 30 or December 31 of any year in which funds are received from the Settlement Fund. Such Settling State or Participating Subdivision shall make each such report within ninety (90) days of the end of the applicable six-month period.

- iii. The Directing Administrator shall establish a process by December 31, 2022 to make the reporting under this Section V.A available to the public.

B. *Abatement Accounts Fund Reporting.*

- i. The Settlement Fund Administrators shall track and assist in the report of the amount of remediation disbursed or applied during each fiscal year, broken down by primary funded strategy category listed in Exhibit E of the Distributor Settlement Agreement (with any permissible common costs prorated among strategies).
- ii. Upon request by any Settling Distributor, the Settlement Fund Administrators shall agree to perform such further acts and to execute and deliver such further documents as may be reasonably necessary for the Settling Distributors to establish the statements set forth in Section V.F of the Distributor Settlement Agreement to the satisfaction of their tax advisors, their independent financial auditors, the Internal Revenue Service, or any other governmental authority, including as contemplated by Treasury Regulations Section 1.162-21(b)(3)(ii) and any subsequently proposed or finalized relevant regulations or administrative guidance.

C. *Qualified Settlement Fund Treatment.*

- i. The Settling Distributors and the Settlement Fund Administrators shall agree that the Settlement Fund is intended to be classified as a “qualified settlement fund” within the meaning of Treasury regulations Section 1.468B-1, et seq. (and corresponding or similar provisions of state, local, or foreign law, as applicable). The Settlement Fund Administrators or any independent certified public accounting firm selected by the Settling Distributors to serve as administrator of the Settlement Fund for tax purposes (the “Tax Administrator”) shall not take any action or tax position inconsistent with such treatment. The Settlement Fund shall be treated as a qualified settlement fund from the earliest date possible, and the Settling Distributors and the Settlement Fund Administrators shall agree to any relation-back election required to treat the Settlement Fund as a qualified settlement fund from the earliest date possible.
- ii. The Settlement Fund Administrators or the Tax Administrator shall serve as administrator of the Settlement Fund for tax purposes. The Settlement Fund Administrators or Tax Administrator shall (i) obtain federal and state taxpayer identification numbers for the Settlement Fund and provide the same to the Settling Distributors and the Settlement Fund Administrators, (ii) be responsible for all tax reporting, withholding and filing requirements for the Settlement Fund, (iii) provide instructions to the Settling Distributors and Settlement Fund Administrators for the release of sufficient funds from the Settlement Fund to pay all taxes owed by the Settlement Fund in accordance with Treasury regulations Section 1.468B-2 and any applicable state, local or other tax laws, and (iv) send copies of all such tax filings and returns to the Settling Distributors and Settlement Fund Administrators. The Settling Distributors and Settlement Fund Administrators shall provide such cooperation and information as the Tax Administrator may reasonably request in performing the responsibilities set forth in this Section VI.
- iii. Any costs and fees arising from a Tax Administrator shall be allocated evenly among the Settling Distributors. For the avoidance of doubt, each Settling

Distributor's liability for its share of the costs and fees is several, and not joint. No Settling Distributor shall be responsible for any portion of another Settling Distributor's share. For the years that Janssen is also utilizing the Settlement Fund, costs will be divided equally among the four companies.

**EXHIBIT M**

**Settlement Payment Schedule**

The below reflects the maximum payment if all States become Settling States and no offsets or reductions pursuant to this Agreement apply.

The text of this Agreement explains the terms, conditions, and underlying calculations for each of these Payments.

|                                  | Payment 1          | Payment 2          | Payment 3          | Payment 4          | Payment 5          | Payment 6          | Payment 7          | Payment 8          | Payment 9          | Payment 10         | Payment 11         | Payment 12         | Payment 13         | Payment 14         | Payment 15         | Payment 16         | Payment 17         | Payment 18         | Total              |                     |                            |                                 |
|----------------------------------|--------------------|--------------------|--------------------|--------------------|--------------------|--------------------|--------------------|--------------------|--------------------|--------------------|--------------------|--------------------|--------------------|--------------------|--------------------|--------------------|--------------------|--------------------|--------------------|---------------------|----------------------------|---------------------------------|
| Resitution/Abatement             | \$792,612,857.89   | \$832,997,473.28   | \$832,997,473.28   | \$1,042,614,337.16 | \$1,042,614,337.15 | \$1,042,614,337.15 | \$1,042,614,337.15 | \$1,226,240,076.84 | \$1,226,240,076.84 | \$1,226,240,076.84 | \$1,030,778,538.44 | \$1,030,778,538.44 | \$1,030,778,538.44 | \$1,030,778,538.44 | \$1,030,778,538.44 | \$1,030,778,538.44 | \$1,030,778,538.44 | \$1,030,778,538.44 | \$1,030,778,538.44 | \$18,554,013,691.11 |                            |                                 |
| Base                             | \$458,881,128.25   | \$482,261,695.06   | \$482,261,695.06   | \$603,618,826.78   | \$603,618,826.77   | \$562,304,221.38   | \$562,304,221.38   | \$668,613,860.15   | \$668,613,860.15   | \$668,613,860.15   | \$555,451,916.87   | \$555,451,916.87   | \$555,451,916.87   | \$555,451,916.87   | \$555,451,916.87   | \$555,451,916.87   | \$555,451,916.87   | \$555,451,916.87   | \$555,451,916.87   | \$555,451,916.87    | \$10,204,707,530.09        |                                 |
| Bonus A                          | \$333,731,729.64   | \$350,735,778.22   | \$350,735,778.22   | \$438,995,510.38   | \$438,995,510.38   | \$408,948,524.64   | \$408,948,524.64   | \$486,264,625.57   | \$486,264,625.57   | \$486,264,625.57   | \$403,965,030.45   | \$403,965,030.45   | \$403,965,030.45   | \$403,965,030.45   | \$403,965,030.45   | \$403,965,030.45   | \$403,965,030.45   | \$403,965,030.45   | \$403,965,030.45   | \$403,965,030.45    | \$7,421,605,476.43         |                                 |
| Bonus B                          | \$208,582,331.02   | \$219,209,861.39   | \$219,209,861.39   | \$274,372,193.99   | \$274,372,193.99   | \$255,592,827.90   | \$255,592,827.90   | \$303,915,390.98   | \$303,915,390.98   | \$303,915,390.98   | \$252,478,144.03   | \$252,478,144.03   | \$252,478,144.03   | \$252,478,144.03   | \$252,478,144.03   | \$252,478,144.03   | \$252,478,144.03   | \$252,478,144.03   | \$252,478,144.03   | \$252,478,144.03    | \$4,638,503,422.77         |                                 |
| Bonus C                          | \$125,149,398.61   | \$131,525,916.83   | \$131,525,916.83   | \$164,623,316.39   | \$164,623,316.39   | \$153,355,696.74   | \$153,355,696.74   | \$182,349,234.59   | \$182,349,234.59   | \$182,349,234.59   | \$151,486,886.42   | \$151,486,886.42   | \$151,486,886.42   | \$151,486,886.42   | \$151,486,886.42   | \$151,486,886.42   | \$151,486,886.42   | \$151,486,886.42   | \$151,486,886.42   | \$151,486,886.42    | \$2,783,102,053.66         |                                 |
| Bonus D                          |                    |                    |                    |                    |                    | \$71,361,591.12    | \$71,361,591.12    | \$71,361,591.12    | \$71,361,591.12    | \$71,361,591.12    | \$71,361,591.12    | \$71,361,591.12    | \$71,361,591.12    | \$71,361,591.12    | \$71,361,591.12    | \$71,361,591.12    | \$71,361,591.12    | \$71,361,591.12    | \$71,361,591.12    | \$71,361,591.12     | \$927,700,684.60           |                                 |
| Additional Restitution Amount    | \$64,615,384.62    | \$113,076,923.08   | \$105,000,000.00   | \$0.00             | \$0.00             | \$0.00             | \$0.00             | \$0.00             | \$0.00             | \$0.00             | \$0.00             | \$0.00             | \$0.00             | \$0.00             | \$0.00             | \$0.00             | \$0.00             | \$0.00             | \$0.00             | \$0.00              | \$282,692,307.70           |                                 |
| State Cost Fund                  | \$56,538,461.54    | \$0.00             | \$0.00             | \$0.00             | \$0.00             | \$0.00             | \$0.00             | \$0.00             | \$0.00             | \$0.00             | \$0.00             | \$0.00             | \$0.00             | \$0.00             | \$0.00             | \$0.00             | \$0.00             | \$0.00             | \$0.00             | \$0.00              | \$56,538,461.54            |                                 |
| State Outside Counsel Fee Fund   | \$136,044,378.70   | \$129,230,769.23   | \$17,417,159.76    | \$0.00             | \$0.00             | \$0.00             | \$0.00             | \$0.00             | \$0.00             | \$0.00             | \$0.00             | \$0.00             | \$0.00             | \$0.00             | \$0.00             | \$0.00             | \$0.00             | \$0.00             | \$0.00             | \$0.00              | \$282,692,307.70           |                                 |
| Attorney Fee Fund                | \$136,044,378.70   | \$150,934,911.25   | \$270,825,443.80   | \$183,625,739.68   | \$183,625,739.69   | \$183,625,739.69   | \$183,625,739.69   | \$0.00             | \$0.00             | \$0.00             | \$0.00             | \$0.00             | \$0.00             | \$0.00             | \$0.00             | \$0.00             | \$0.00             | \$0.00             | \$0.00             | \$0.00              | \$1,292,307,692.51         |                                 |
| MDL Expense Fund                 | \$40,384,615.39    | \$0.00             | \$0.00             | \$0.00             | \$0.00             | \$0.00             | \$0.00             | \$0.00             | \$0.00             | \$0.00             | \$0.00             | \$0.00             | \$0.00             | \$0.00             | \$0.00             | \$0.00             | \$0.00             | \$0.00             | \$0.00             | \$0.00              | \$40,384,615.39            |                                 |
| Litigating Subdivision Cost Fund | \$40,000,000.00    | \$40,000,000.00    | \$40,000,000.00    | \$0.00             | \$0.00             | \$0.00             | \$0.00             | \$0.00             | \$0.00             | \$0.00             | \$0.00             | \$0.00             | \$0.00             | \$0.00             | \$0.00             | \$0.00             | \$0.00             | \$0.00             | \$0.00             | \$0.00              | \$120,000,000.00           |                                 |
| Total Payment                    | \$1,266,240,076.84 | \$1,266,240,076.84 | \$1,266,240,076.84 | \$1,226,240,076.84 | \$1,226,240,076.84 | \$1,226,240,076.84 | \$1,226,240,076.84 | \$1,226,240,076.84 | \$1,226,240,076.84 | \$1,226,240,076.84 | \$1,030,778,538.44 | \$1,030,778,538.44 | \$1,030,778,538.44 | \$1,030,778,538.44 | \$1,030,778,538.44 | \$1,030,778,538.44 | \$1,030,778,538.44 | \$1,030,778,538.44 | \$1,030,778,538.44 | \$1,030,778,538.44  | <b>\$20,628,629,075.93</b> |                                 |
|                                  |                    |                    |                    |                    |                    |                    |                    |                    |                    |                    |                    |                    |                    |                    |                    |                    |                    |                    |                    |                     | <b>\$491,370,923.07</b>    |                                 |
|                                  |                    |                    |                    |                    |                    |                    |                    |                    |                    |                    |                    |                    |                    |                    |                    |                    |                    |                    |                    |                     |                            | <b>\$21,119,999,999.00</b>      |
|                                  |                    |                    |                    |                    |                    |                    |                    |                    |                    |                    |                    |                    |                    |                    |                    |                    |                    |                    |                    |                     |                            | <b>Global Settlement Amount</b> |

**EXHIBIT N****Additional Restitution Amount Allocation**

|                             |                |
|-----------------------------|----------------|
| <b>American Samoa</b>       | 0.0269444247%  |
| <b>Arizona</b>              | 3.6430210329%  |
| <b>California</b>           | 16.2669545320% |
| <b>Colorado</b>             | 2.7085512198%  |
| <b>Connecticut</b>          | 2.1096636070%  |
| <b>District of Columbia</b> | 0.3322525916%  |
| <b>Guam</b>                 | 0.0804074609%  |
| <b>Illinois</b>             | 5.4255643065%  |
| <b>Iowa</b>                 | 1.2999070108%  |
| <b>Kansas</b>               | 1.3410510698%  |
| <b>Louisiana</b>            | 2.3525361878%  |
| <b>Maine</b>                | 0.9038789471%  |
| <b>Maryland</b>             | 3.2974316916%  |
| <b>Massachusetts</b>        | 3.6093694218%  |
| <b>Minnesota</b>            | 2.1790874099%  |
| <b>Missouri</b>             | 3.1849331362%  |
| <b>N. Mariana Islands</b>   | 0.0285222675%  |
| <b>Nebraska</b>             | 0.7246475605%  |
| <b>New Jersey</b>           | 4.3741379541%  |
| <b>New York</b>             | 9.7303039729%  |
| <b>North Carolina</b>       | 5.1803544928%  |
| <b>North Dakota</b>         | 0.3171626484%  |
| <b>Oregon</b>               | 2.2051475878%  |
| <b>Pennsylvania</b>         | 7.0279415168%  |
| <b>Tennessee</b>            | 4.2216179010%  |
| <b>Texas</b>                | 10.4894528864% |
| <b>Virgin Islands</b>       | 0.0544915651%  |
| <b>Virginia</b>             | 3.7333854452%  |
| <b>Wisconsin</b>            | 2.8360231633%  |
| <b>Wyoming</b>              | 0.3152569876%  |



## **EXHIBIT O**

### **Adoption of a State-Subdivision Agreement**

A State-Subdivision Agreement shall be applied if it meets the requirements of Section V and is approved by the State and by the State's Subdivisions as follows:

1. *Requirements for Approval.* A State-Subdivision Agreement shall be agreed when it has been approved by the State and either (a) Subdivisions whose aggregate "*Population Percentages*," determined as set forth below, total more than sixty percent (60%), or (b) Subdivisions whose aggregate Population Percentages total more than fifty percent (50%) provided that these Subdivisions also represent fifteen percent (15%) or more of the State's counties or parishes (or, in the case of Settling States whose counties and parishes that do not function as local governments, fifteen percent (15%) of or more of the Settling State's General Purpose Governments that qualify as Subdivisions), by number.

2. *Approval Authority.* Approval by the State shall be by the Attorney General. Approval by a Subdivision shall be by the appropriate official or legislative body pursuant to the required procedures for that Subdivision to agree to a legally binding settlement.

3. *Population Percentage Calculation.* For purposes of this Exhibit O only, Population Percentages shall be determined as follows: For States with functional counties or parishes<sup>18</sup>, the Population Percentage of each county or parish shall be deemed to be equal to (a) (1) two hundred percent (200%) of the population of such county or parish, minus (2) the aggregate population of all Primary Incorporated Municipalities located in such county or parish, divided by (b) two hundred percent (200%) of the State's population. A "*Primary Incorporated Municipality*" means a city, town, village or other municipality incorporated under applicable state law with a population of at least 25,000 that is not located within another incorporated municipality. The Population Percentage of each Primary Incorporated Municipality shall be equal to its population (including the population of any incorporated or unincorporated municipality located therein) divided by two hundred percent (200%) of the State's population; *provided* that the Population Percentage of a Primary Incorporated Municipality that is not located within a county shall be equal to two hundred percent (200%) of its population (including the population of any incorporated or unincorporated municipality located therein) divided by two hundred percent (200%) of the State's population. For all States that do not have functional counties or parishes, the Population Percentage of each General Purpose Government (including any incorporated or unincorporated municipality located therein), shall be equal to its population divided by the State's population.

4. *Preexisting Agreements and Statutory Provisions.* A State may include with the notice to its Subdivisions an existing agreement, a proposed agreement, or statutory provisions regarding the distribution and use of settlement funds and have the acceptance of such an agreement or statutory provision be part of the requirements to be an Initial Participating Subdivision.

---

<sup>18</sup> Certain states do not have counties or parishes that have functional governments, including: Alaska, Connecticut, Massachusetts, Rhode Island, and Vermont.

5. *Revised Agreements.* A State-Subdivision Agreement that has been revised, supplemented, or refined shall be applied if it meets the requirements of Section V and is approved by the State and by the State's Subdivisions pursuant to the terms above.

**EXHIBIT P****Injunctive Relief****I. INTRODUCTION**

- A. Within ninety (90) days of the Effective Date unless otherwise set forth herein, each Injunctive Relief Distributor shall implement the injunctive relief terms set forth in Sections II through XIX (the “*Injunctive Relief Terms*”) in its Controlled Substance Monitoring Program (“*CSMP*”).
- B. The Effective Date of these Injunctive Relief Terms shall be defined by Section I.P of the Settlement Agreement, dated as of July 21, 2021, which incorporates these Injunctive Relief Terms as Exhibit P.

**II. TERM AND SCOPE**

- A. The duration of the Injunctive Relief Terms contained in Sections IV through XVI shall be ten (10) years from the Effective Date.
- B. McKesson Corporation, Cardinal Health, Inc., and AmerisourceBergen Corporation are referred to collectively throughout these Injunctive Relief Terms as the “*Injunctive Relief Distributors*” or individually as an “*Injunctive Relief Distributor*.” Each Injunctive Relief Distributor is bound by the terms herein.
- C. The requirements contained in Sections VIII through XV shall apply to the distribution of Controlled Substances to Customers by each Injunctive Relief Distributor’s Full-Line Wholesale Pharmaceutical Distribution Business, including by any entities acquired by the Injunctive Relief Distributors that are engaged in the Full-Line Wholesale Pharmaceutical Distribution Business. The prior sentence is not limited to activity physically performed at each Injunctive Relief Distributor’s distribution centers and includes activity covered by the prior sentence performed by each Injunctive Relief Distributor at any physical location, including at its corporate offices or at the site of a Customer with respect to Sections III through XV.

**III. DEFINITIONS**

- A. “*Audit Report*.” As defined in Section XVIII.H.3.
- B. “*Chain Customers*.” Chain retail pharmacies that have centralized corporate headquarters and have multiple specific retail pharmacy locations from which Controlled Substances are dispensed to individual patients.
- C. “*Chief Diversion Control Officer*.” As defined in Section IV.A.
- D. “*Clearinghouse*.” The system established by Section XVII.

- E. “*Clearinghouse Advisory Panel.*” As defined in Section XVII.B.4.
- F. “*Controlled Substances.*” Those substances designated under schedules II-V pursuant to the federal Controlled Substances Act and the laws and regulations of the Settling States that incorporate federal schedules II-V. For purposes of the requirements of the Injunctive Relief Terms, Gabapentin shall be treated as a Controlled Substance, except for purposes of Section XII for Customers located in States that do not regulate it as a controlled substance or similar designation (e.g., drug of concern).
- G. “*Corrective Action Plan.*” As defined in Section XIX.B.7.b.
- H. “*CSMP.*” As defined in Section I.A.
- I. “*CSMP Committee.*” As defined in Section VI.A.
- J. “*Customers.*” Refers collectively to current, or where applicable potential, Chain Customers and Independent Retail Pharmacy Customers. “Customers” do not include long-term care facilities, hospital pharmacies, and pharmacies that serve exclusively inpatient facilities.
- K. “*Data Security Event.*” Refers to any compromise, or threat that gives rise to a reasonable likelihood of compromise, by unauthorized access or inadvertent disclosure impacting the confidentiality, integrity, or availability of Dispensing Data.
- L. “*Dispensing Data.*” Includes, unless altered by the Clearinghouse Advisory Panel: (i) unique patient IDs; (ii) patient zip codes; (iii) the dates prescriptions were dispensed; (iv) the NDC numbers of the drugs dispensed; (v) the quantities of drugs dispensed; (vi) the day’s supply of the drugs dispensed; (vii) the methods of payment for the drugs dispensed; (viii) the prescribers’ names; (ix) the prescribers’ NPI or DEA numbers; and (x) the prescribers’ zip codes or addresses. The Clearinghouse will be solely responsible for collecting Dispensing Data.
- M. “*Draft Report.*” As defined in Section XVIII.H.1.
- N. “*Effective Date.*” As defined in Section I.B.
- O. “*Full-Line Wholesale Pharmaceutical Distribution Business.*” Activity engaged in by distribution centers with a primary business of supplying a wide range of branded, generic, over-the-counter and specialty pharmaceutical products to Customers.
- P. “*Highly Diverted Controlled Substances.*” Includes: (i) oxycodone; (ii) hydrocodone; (iii) hydromorphone; (iv) tramadol; (v) oxymorphone; (vi) morphine; (vii) methadone; (viii) carisoprodol; (ix) alprazolam; and (x) fentanyl. The Injunctive Relief Distributors shall confer annually and review this list to determine whether changes are appropriate and shall add Controlled Substances to

the list of Highly Diverted Controlled Substances as needed based on information provided by the DEA and/or other sources related to drug diversion trends. The Injunctive Relief Distributors shall notify the State Compliance Review Committee and the Monitor of any additions to the list of Highly Diverted Controlled Substances. Access to Controlled Substances predominately used for Medication-Assisted Treatment shall be considered when making such additions.

- Q. “*Independent Retail Pharmacy Customers.*” Retail pharmacy locations that do not have centralized corporate headquarters and dispense Controlled Substances to individual patients.
- R. “*Injunctive Relief Distributors.*” As defined in Section II.B.
- S. “*Injunctive Relief Terms.*” As defined in Section I.A.
- T. “*Monitor.*” As defined in Section XVIII.A.
- U. “*National Arbitration Panel.*” As defined by Section I.GG of the Settlement Agreement, dated as of July 21, 2021, which incorporates these Injunctive Relief Terms as Exhibit P.
- V. “*NDC.*” National Drug Code.
- W. “*non-Controlled Substance.*” Prescription medications that are not Controlled Substances.
- X. “*Notice of Potential Violation.*” As defined in Section XIX.B.2.
- Y. “*Order.*” A unique Customer request on a specific date for (i) a certain amount of a specific dosage form or strength of a Controlled Substance or (ii) multiple dosage forms and/or strengths of a Controlled Substance. For the purposes of this definition, each line item on a purchasing document or DEA Form 222 is a separate order, except that a group of line items either in the same drug family or DEA base code (based upon the structure of a Injunctive Relief Distributor’s CSMP) may be considered to be a single order.
- Z. “*Pharmacy Customer Data.*” Aggregated and/or non-aggregated data provided by the Customer for a 90-day period.
1. To the extent feasible based on the functionality of a Customer’s pharmacy management system, Pharmacy Customer Data shall contain (or, in the case of non-aggregated data, shall be sufficient to determine) the following:
    - a) A list of the total number of prescriptions and dosage units for each NDC for all Controlled Substances and non-Controlled Substances;

- b) A list of the top five prescribers of each Highly Diverted Controlled Substance by dosage volume and the top ten prescribers of all Highly Diverted Controlled Substances combined by dosage volume. For each prescriber, the data shall include the following information:
    - (1) Number of prescriptions and doses prescribed for each Highly Diverted Controlled Substance NDC;
    - (2) Number of prescriptions for each unique dosage amount (number of pills per prescription) for each Highly Diverted Controlled Substance NDC;
    - (3) Prescriber name, DEA registration number, and address; and
    - (4) Medical practice/specialties, if available;
  - c) Information on whether the method of payment was cash for (a) Controlled Substances, and (b) non-Controlled Substances; and
  - d) Information on top ten patient residential areas by five-digit ZIP code prefix for filled Highly Diverted Controlled Substances by dosage volume, including number of prescriptions and doses for each Highly Diverted Controlled Substance NDC.
2. Injunctive Relief Distributors are not required to obtain Pharmacy Customer Data for all Customers. Pharmacy Customer Data only needs to be obtained under circumstances required by the Injunctive Relief Terms and the applicable CSMP policies and procedures. Each Injunctive Relief Distributor's CSMP policies and procedures shall describe the appropriate circumstances under which and methods to be used to obtain and analyze Pharmacy Customer Data.
  3. Injunctive Relief Distributors shall only collect, use, disclose or retain Pharmacy Customer Data consistent with applicable federal and state privacy and consumer protections laws. Injunctive Relief Distributors shall not be required to collect, use, disclose or retain any data element that is prohibited by law or any element that would require notice to or consent from the party who is the subject of the data element, including, but not limited to, a third party (such as a prescriber) to permit collection, use, disclosure and/or retention of the data.
- AA. *"Potential Violation."* As defined in Section XIX.B.1.
- BB. *"Reporting Periods."* As defined in Section XVIII.C.1.

- CC. “*Settling State.*” As defined by Section I.OOO of the Settlement Agreement, dated as of July 21, 2021, which incorporates these Injunctive Relief Terms as Exhibit P.
- DD. “*State Compliance Review Committee.*” The initial State Compliance Review Committee members are representatives from the Attorneys General Offices of Connecticut, Florida, New York, North Carolina, Tennessee, and Texas. The membership of the State Compliance Review Committee may be amended at the discretion of the Settling States.
- EE. “*Suspicious Orders.*” As defined under federal law and regulation and the laws and regulations of the Settling States that incorporate the federal Controlled Substances Act. Suspicious Orders currently include, but are not limited to, orders of unusual size, orders deviating substantially from a normal pattern, and orders of unusual frequency.
- FF. “*Threshold.*” The total volume of a particular drug family, DEA base code, or a particular formulation of a Controlled Substance that an Injunctive Relief Distributor shall allow a Customer to purchase in any particular period. This term may be reassessed during Phase 2-B of the Clearinghouse.
- GG. “*Third Party Request.*” A request from an entity other than an Injunctive Relief Distributor, a Settling State, or the Monitor pursuant to a subpoena, court order, data practices act, freedom of information act, public information act, public records act, or similar law.
- HH. “*Top Prescriber.*” A prescriber who, for a Customer, is either (i) among the top five (5) prescribers of each Highly Diverted Controlled Substance or (ii) among the top ten (10) prescribers of Highly Diverted Controlled Substances combined, as determined from the most recent Pharmacy Customer Data for that Customer.

#### IV. CSMP PERSONNEL

- A. Each Injunctive Relief Distributor shall establish or maintain the position of Chief Diversion Control Officer, or other appropriately titled position, to oversee the Injunctive Relief Distributor’s CSMP. The Chief Diversion Control Officer shall have appropriate experience regarding compliance with the laws and regulations concerning Controlled Substances, in particular laws and regulations requiring effective controls against the potential diversion of Controlled Substances. The Chief Diversion Control Officer shall report directly to either the senior executive responsible for U.S. pharmaceutical distribution or the most senior legal officer at the Injunctive Relief Distributor.
- B. The Chief Diversion Control Officer shall be responsible for the approval of material revisions to the CSMP.
- C. The Chief Diversion Control Officer shall provide at least quarterly reports to the CSMP Committee regarding the Injunctive Relief Distributor’s operation of the

CSMP, including the implementation of any changes to the CSMP required by these Injunctive Relief Terms.

- D. An Injunctive Relief Distributor's CSMP functions, including, but not limited to, the onboarding and approval of new Customers for the sale of Controlled Substances, setting and adjusting Customer Thresholds for Controlled Substances, terminating or suspending Customers, and submitting Suspicious Orders and other reports to Settling States (or the Clearinghouse, when operational), but excluding support necessary to perform these functions, shall be conducted exclusively by the Injunctive Relief Distributor's CSMP personnel or qualified third-party consultants.
- E. Staffing levels of each Injunctive Relief Distributor's CSMP department shall be reviewed periodically, but at least on an annual basis, by the Injunctive Relief Distributor's CSMP Committee. This review shall include consideration of relevant developments in technology, law, and regulations to ensure the necessary resources are in place to carry out the program in an effective manner.
- F. Personnel in an Injunctive Relief Distributor's CSMP department shall not report to individuals in an Injunctive Relief Distributor's sales department, and sales personnel shall not be authorized to make decisions regarding the promotion, compensation, demotion, admonition, discipline, commendation, periodic performance reviews, hiring, or firing of CSMP personnel.
- G. The CSMP policies and procedures shall be published in a form and location readily accessible to all CSMP personnel at each Injunctive Relief Distributor.

## V. INDEPENDENCE

- A. For each Injunctive Relief Distributor, sales personnel compensated with commissions shall not be compensated based on revenue or profitability targets or expectations for sales of Controlled Substances. However, each Injunctive Relief Distributor's personnel may, as applicable, be compensated (including incentive compensation) based on formulas that include total sales for all of the Injunctive Relief Distributor's products, including Controlled Substances. The compensation of sales personnel shall not include incentive compensation tied solely to sales of Controlled Substances.
- B. For any Injunctive Relief Distributor personnel who are compensated at least in part based on Customer sales, the Injunctive Relief Distributor shall ensure the compensation of such personnel is not decreased by a CSMP-related suspension or termination of a Customer or as a direct result of the reduction of sales of Controlled Substances to a Customer pursuant to the CSMP.
- C. The Injunctive Relief Distributors' sales personnel shall not be authorized to make decisions regarding the implementation of CSMP policies and procedures, the design of the CSMP, the setting or adjustment of Thresholds, or other actions taken pursuant to the CSMP, except sales personnel must provide information



regarding compliance issues to CSMP personnel promptly. The Injunctive Relief Distributors' sales personnel are prohibited from interfering with, obstructing, or otherwise exerting control over any CSMP department decision-making.

- D. Each Injunctive Relief Distributor shall review its compensation and non-retaliation policies and, if necessary, modify and implement changes to those policies to effectuate the goals of, and incentivize compliance with, the CSMP.
- E. Each Injunctive Relief Distributor shall maintain a telephone, email, and/or web-based "hotline" to permit employees and/or Customers to anonymously report suspected diversion of Controlled Substances or violations of the CSMP, Injunctive Relief Distributor company policy related to the distribution of Controlled Substances, or applicable law. Each Injunctive Relief Distributor shall share the hotline contact information with their employees and Customers. Each Injunctive Relief Distributor shall maintain all complaints made to the hotline, and document the determinations and bases for those determinations made in response to all complaints.

## **VI. OVERSIGHT**

- A. To the extent not already established, each Injunctive Relief Distributor shall establish a committee that includes senior executives with responsibility for legal, compliance, distribution and finance to provide oversight over its CSMP (the "*CSMP Committee*"). The Chief Diversion Control Officer shall be a member of the CSMP Committee. The CSMP Committee shall not include any employee(s) or person(s) performing any sales functions on behalf of the Injunctive Relief Distributor; provided that service on the CSMP Committee by any senior executives listed in this paragraph whose responsibilities may include, but are not limited to, management of sales functions shall not constitute a breach of the Injunctive Relief Terms.
- B. Each Injunctive Relief Distributor's CSMP Committee shall have regular meetings during which the Chief Diversion Control Officer shall present to the CSMP Committee with respect to, and the CSMP Committee shall evaluate, among other things: (1) any material modifications and potential enhancements to the CSMP including, but not limited to, those relating to Customer due diligence and Suspicious Order monitoring and reporting; (2) any significant new national and regional diversion trends involving Controlled Substances; (3) the Injunctive Relief Distributor's adherence to the CSMP policies and procedures, the Injunctive Relief Terms, and applicable laws and regulations governing the distribution of Controlled Substances; and (4) any technology, staffing, or other resource needs for the CSMP. The CSMP Committee shall have access to all CSMP reports. The CSMP Committee will review and approve the specific metrics used to identify the Red Flags set forth in Section VIII.
- C. On a quarterly basis, each Injunctive Relief Distributor's CSMP Committee shall send a written report to the Injunctive Relief Distributor's Chief Executive, Chief

Financial, and Chief Legal Officer, as well as its Board of Directors, addressing: (1) the Injunctive Relief Distributor's substantial adherence to the CSMP policies and procedures, the Injunctive Relief Terms, and applicable laws and regulations governing the distribution of Controlled Substances; (2) recommendations as appropriate about the allocation of resources to ensure the proper functioning of the Injunctive Relief Distributor's CSMP; and (3) significant revisions to the CSMP. The Board of Directors or a committee thereof at each Injunctive Relief Distributor shall document in its minutes its review of the quarterly CSMP Committee reports.

- D. To the extent not already established, the Board of Directors of each Injunctive Relief Distributor shall establish its own compliance committee (the "*Board Compliance Committee*") to evaluate, at a minimum, and on a quarterly basis: (1) the CSMP Committee's written reports; (2) the Injunctive Relief Distributor's substantial adherence to the CSMP policies and procedures, the Injunctive Relief Terms, and applicable laws and regulations governing the distribution of Controlled Substances; (3) the Injunctive Relief Distributor's code of conduct and any whistleblower reporting policies, including those prescribed by Section V.E; and (4) any significant regulatory and/or government enforcement matters within the review period relating to the distribution of Controlled Substances. An Injunctive Relief Distributor meets this requirement if it established, prior to the Effective Date, multiple committees of its Board of Directors that together have responsibilities outlined in this paragraph.
- E. The Board Compliance Committee shall have the authority to: (1) require management of the Injunctive Relief Distributor to conduct audits on any CSMP or legal and regulatory concern pertaining to Controlled Substances distribution, and to update its full Board of Directors on those audits; (2) to commission studies, reviews, reports, or surveys to evaluate the Injunctive Relief Distributor's CSMP performance; (3) request meetings with the Injunctive Relief Distributor's management and CSMP staff; and (4) review the appointment, compensation, performance, and replacement of the Injunctive Relief Distributor's Chief Diversion Control Officer.

## **VII. MANDATORY TRAINING**

- A. Each Injunctive Relief Distributor shall require all new CSMP personnel to attend trainings on its CSMP, its obligations under the Injunctive Relief Terms, and its duties with respect to maintaining effective controls against potential diversion of Controlled Substances and reporting Suspicious Orders pursuant to state and federal laws and regulations prior to conducting any compliance activities for the Injunctive Relief Distributor without supervision.
- B. Each Injunctive Relief Distributor shall provide annual trainings to CSMP personnel on its CSMP, its obligations under the Injunctive Relief Terms, and its duties to maintain effective controls against potential diversion of Controlled

Substances and report Suspicious Orders pursuant to state and federal laws and regulations.

- C. On an annual basis, each Injunctive Relief Distributor shall test its CSMP personnel on their knowledge regarding its CSMP, its obligations under the Injunctive Relief Terms, and its duties to maintain effective controls against potential diversion of Controlled Substances and to report Suspicious Orders pursuant to state and federal laws and regulations.
- D. Each Injunctive Relief Distributor shall train all third-party compliance consultants (defined as non-employees who are expected to devote fifty percent (50%) or more of their time to performing work related to the Injunctive Relief Distributor's CSMP, excluding information technology consultants not engaged in substantive functions related to an Injunctive Relief Distributor's CSMP) performing compliance functions for the Injunctive Relief Distributor in the same manner as the Injunctive Relief Distributor's CSMP personnel.
- E. At least every three (3) years in the case of existing employees, and within the first six months of hiring new employees, each Injunctive Relief Distributor shall require operations, sales, and senior executive employees to attend trainings on its CSMP, its obligations under the Injunctive Relief Terms, the hotline established in Section V.E, and its duties to maintain effective controls against potential diversion of Controlled Substances and report Suspicious Orders pursuant to state and federal laws and regulations.

### **VIII. RED FLAGS**

- A. Within one hundred and twenty days (120) of the Effective Date, each Injunctive Relief Distributor shall, at a minimum, apply specific metrics to identify the potential Red Flags described in Section VIII.D with respect to Independent Retail Pharmacy Customers. For Chain Customers, the metrics used to identify the Red Flags described in Section VIII.D may be adjusted based on the specific business model and supplier relationships of the Chain Customer.
- B. Each Injunctive Relief Distributor shall evaluate and, if necessary, enhance or otherwise adjust the specific metrics it uses to identify Red Flags set forth in Section VIII.D.
- C. Each Injunctive Relief Distributor shall provide annually to the Monitor the specific metrics it uses to identify Red Flags as set forth in Section VIII.D. The Monitor shall review the metrics used to identify Red Flags as set forth in Section VIII.D to assess whether the metrics are reasonable. The Monitor may, at its discretion, suggest revisions to the metrics in the annual Audit Report as part of the Red Flags Review set forth in Section XVIII.F.3.f. Each Injunctive Relief Distributor may rely on its specific metrics to comply with the requirements of Section VIII unless and until the Monitor proposes a revised metric in connection with Section XVIII.H.

D. For purposes of the Injunctive Relief Terms, “*Red Flags*” are defined as follows:

1. **Ordering ratio of Highly Diverted Controlled Substances to non-Controlled Substances:** Analyze the ratio of the order volume of all Highly Diverted Controlled Substances to the order volume of all non-Controlled Substances to identify Customers with significant rates of ordering Highly Diverted Controlled Substances.
2. **Ordering ratio of Highly Diverted Controlled Substance base codes or drug families to non-Controlled Substances:** Analyze the ratio of the order volume of each Highly Diverted Controlled Substance base code or drug family to the total order volume of all non-Controlled Substances to identify Customers with significant rates of ordering each Highly Diverted Controlled Substance base code or drug family.
3. **Excessive ordering growth of Controlled Substances:** Analyze significant increases in the ordering volume of Controlled Substances using criteria to identify customers that exhibit percentage growth of Controlled Substances substantially in excess of the percentage growth of non-Controlled Substances.
4. **Unusual formulation ordering:** Analyze ordering of Highly Diverted Controlled Substances to identify customers with significant ordering of high-risk formulations. High-risk formulations include, but are not limited to, 10mg hydrocodone, 8mg hydromorphone, 2mg alprazolam, single-ingredient buprenorphine (*i.e.*, buprenorphine without naloxone), and highly-abused formulations of oxycodone. On an annual basis (or as otherwise necessary), high-risk formulations of Highly Diverted Controlled Substances may be added, removed, or revised based on the Injunctive Relief Distributors’ assessment and regulatory guidance.
5. **Out-of-area patients:** Analyze Pharmacy Customer Data or Dispensing Data to assess volume of prescriptions for Highly Diverted Controlled Substances for out-of-area patients (based on number of miles traveled between a patient’s zip code and the pharmacy location, depending on the geographic area of interest) taking into consideration the percentage of out-of-area patients for non-Controlled Substances.
6. **Cash prescriptions:** Analyze Pharmacy Customer Data or Dispensing Data to assess percentage of cash payments for purchases of Controlled Substances taking into consideration the percentage of cash payments for purchases of non-Controlled Substances.
7. **Prescriber activity of Customers:** Analyze Pharmacy Customer Data or Dispensing Data to identify Customers that are dispensing Highly Diverted Controlled Substance prescriptions for Top Prescribers as follows:

- a) Top Prescribers representing a significant volume of dispensing where the prescriber's practice location is in excess of 50 miles from the pharmacy ("out-of-area"), relative to the percentage of out-of-area prescriptions for non-Controlled Substances.
  - b) Top Prescribers representing prescriptions for the same Highly Diverted Controlled Substances in the same quantities and dosage forms indicative of pattern prescribing (e.g., a prescriber providing many patients with the same high-dose, high-quantity supply of 30mg oxycodone HCL prescription without attention to the varying medical needs of the prescriber's patient population).
  - c) Top Prescribers where the top five (5) or fewer prescribers represent more than fifty percent (50%) of total prescriptions for Highly Diverted Controlled Substances during a specified period.
8. **Public regulatory actions against Customers:** Review information retrieved from companies that provide licensing and disciplinary history records (e.g., LexisNexis), and/or other public sources, including governmental entities, showing that the Customer, pharmacists working for that Customer, or the Customer's Top Prescribers have been subject, in the last five (5) years, to professional disciplinary sanctions regarding the dispensing or handling of Controlled Substances or law enforcement action related to Controlled Substances diversion. Continued licensing by a relevant state agency may be considered, but shall not be dispositive, in resolving the Red Flag. For Chain Customer locations, representations from each Chain Customer that it reviews its pharmacists' licensing statuses annually and for the regulatory actions described in this paragraph has either (i) taken appropriate employment action, or (ii) disclosed the regulatory action to the Injunctive Relief Distributor, may be considered in resolving the Red Flag.
9. **Customer termination data:** Review information from the Injunctive Relief Distributor's due diligence files and, when operable, from the Clearinghouse, subject to Section VIII.F, regarding Customers that have been terminated from ordering Controlled Substances by another distributor due to concerns regarding Controlled Substances.
- E. For any Red Flag evaluation in Section VIII.D that may be performed using Pharmacy Customer Data or Dispensing Data, an Injunctive Relief Distributor will analyze the Red Flag using Pharmacy Customer Data, to the extent feasible based on the functionality of a Customer's pharmacy management system, until Dispensing Data is collected and analyzed by the Clearinghouse as described in Section XVII. Until Dispensing Data is collected and analyzed by the Clearinghouse, an Injunctive Relief Distributor may satisfy the Red Flag evaluations in Sections VIII.D.5 through VIII.D.7 by engaging in considerations of out-of-area patients, cash payments for prescriptions and Top Prescribers

without satisfying the specific requirements of Sections VIII.D.5 through VIII.D.7. In the event that the Clearinghouse is not collecting and analyzing Dispensing Data within two years of the Effective Date, the Injunctive Relief Distributors and the State Compliance Review Committee shall meet and confer to consider alternatives for the performance of the analysis required by Sections VIII.D.5 through VIII.D.7 using Pharmacy Customer Data.

- F. As provided for in Section XVII.C.4, the foregoing Red Flag evaluations may be performed by the Clearinghouse and reported to the relevant Injunctive Relief Distributors.
- G. The Injunctive Relief Distributors and the State Compliance Review Committee shall work in good faith to identify additional potential Red Flags that can be derived from the data analytics to be performed by the Clearinghouse.

## **IX. ONBOARDING**

- A. For each Injunctive Relief Distributor, prior to initiating the sale of Controlled Substances to a potential Customer, a member of the Injunctive Relief Distributor's CSMP department (or a qualified third-party compliance consultant trained on the Injunctive Relief Distributor's CSMP) shall perform the following due diligence:
  - 1. Interview the pharmacist-in-charge, either over the telephone, via videoconference, or in person. The interview shall include questions regarding the manner in which the potential Customer maintains effective controls against the potential diversion of Controlled Substances.
  - 2. Obtain a "Pharmacy Questionnaire" completed by the owner and/or pharmacist-in-charge of the potential Customer. The Pharmacy Questionnaire shall require going-concern potential Customers to list their top ten (10) prescribers for Highly Diverted Controlled Substances combined, along with the prescriber's specialty, unless the Injunctive Relief Distributor is able to obtain this data otherwise. The Pharmacy Questionnaire shall also require disclosure of the identity of all other distributors that serve the potential Customer, and whether the potential Customer has been terminated or suspended from ordering Controlled Substances by another distributor and the reason for any termination or suspension. The Pharmacy Questionnaire shall request information that would allow the Injunctive Relief Distributor to identify Red Flags, including questions regarding the manner in which the potential Customer maintains effective controls against the potential diversion of Controlled Substances. A potential Customer's responses to the Pharmacy Questionnaire shall be verified, to the extent applicable and practicable, against external sources (for example, the Clearinghouse, once operational, and Automation of Reports and Consolidated Orders System ("ARCOS") data made available to the Injunctive Relief Distributor by the

DEA). The Pharmacy Questionnaire shall be maintained by the Injunctive Relief Distributor in a database accessible to its CSMP personnel.

3. Complete a written onboarding report to be maintained in a database accessible to the Injunctive Relief Distributor's CSMP personnel reflecting the findings of the interview and any site visit, the findings regarding the identification of and, if applicable, conclusion concerning any Red Flag associated with the pharmacy, as well as an analysis of the Pharmacy Questionnaire referenced in the preceding paragraph.
  4. For going-concern potential Customers, review Pharmacy Customer Data to assist with the identification of any Red Flags.
  5. Document whether the potential Customer or the pharmacist-in-charge has been subject to any professional disciplinary sanctions or law enforcement activity related to Controlled Substances dispensing, and, if so, the basis for that action. For Chain Customers, this provision shall apply to the potential specific pharmacies in question.
- B. For Chain Customers, each Injunctive Relief Distributor may obtain the information in Section IX.A from a corporate representative of the Chain Customer.
- C. In the event that an Injunctive Relief Distributor identifies one or more unresolved Red Flags or other information indicative of potential diversion of Controlled Substances through the onboarding process or otherwise, the Injunctive Relief Distributor shall refrain from selling Controlled Substances to the potential Customer pending additional due diligence. If following additional due diligence, the Injunctive Relief Distributor is unable to resolve the Red Flags or other information indicative of diversion, the Injunctive Relief Distributor shall not initiate the sale of Controlled Substances to the potential Customer and shall report the potential Customer consistent with Section XIV. If the Injunctive Relief Distributor determines that the potential Customer may be onboarded for the sale of Controlled Substances, the Injunctive Relief Distributor shall document the decision and the bases for its decision. Such a good faith determination, if documented, shall not serve, without more, as the basis of a future claim of non-compliance with the Injunctive Relief Terms. For Chain Customers, these provisions shall apply to the potential specific pharmacies in question.

## **X. ONGOING DUE DILIGENCE**

- A. Each Injunctive Relief Distributor shall periodically review its procedures and systems for detecting patterns or trends in Customer order data or other information used to evaluate whether a Customer is maintaining effective controls against diversion.
- B. Each Injunctive Relief Distributor shall conduct periodic proactive compliance reviews of its Customers' performance in satisfying their corresponding

responsibilities to maintain effective controls against the diversion of Controlled Substances.

- C. Each Injunctive Relief Distributor shall review ARCOS data made available to it by the DEA and, once operational, by the Clearinghouse, to assist with Customer specific due diligence. For Chain Customers, this provision shall apply to the potential specific pharmacies in question.
- D. Each Injunctive Relief Distributor shall conduct due diligence as set forth in its CSMP policies and procedures in response to concerns of potential diversion of Controlled Substances at its Customers. For Chain Customers, these provisions shall apply to the specific pharmacies in question. The due diligence required by an Injunctive Relief Distributor's CSMP policies and procedures may depend on the information or events at issue. The information or events raising concerns of potential diversion of Controlled Substances at a Customer include but are not limited to:
1. The discovery of one or more unresolved Red Flags;
  2. The receipt of information directly from law enforcement or regulators concerning potential diversion of Controlled Substances at or by a Customer;
  3. The receipt of information concerning the suspension or revocation of pharmacist's DEA registration or state license related to potential diversion of Controlled Substances;
  4. The receipt of reliable information through the hotline established in Section V.E concerning suspected diversion of Controlled Substances at the Customer;
  5. The receipt of reliable information from another distributor concerning suspected diversion of Controlled Substances at the Customer; or
  6. Receipt of other reliable information that the Customer is engaged in conduct indicative of diversion or is failing to adhere to its corresponding responsibility to prevent the diversion of Highly Diverted Controlled Substances.
- E. On an annual basis, each Injunctive Relief Distributor shall obtain updated pharmacy questionnaires from five hundred (500) Customers to include the following:
1. The top 250 Customers by combined volume of Highly Diverted Controlled Substances purchased from the Injunctive Relief Distributor measured as of the end of the relevant calendar year; and



2. Additional Customers selected as a representative sample of various geographic regions, customer types (Independent Retail Pharmacy Customers and Chain Customers), and distribution centers. Each Injunctive Relief Distributor's Chief Diversion Control Officer shall develop risk-based criteria for the sample selection.

F. Scope of Review

1. For reviews triggered by Section X.D, an Injunctive Relief Distributor shall conduct due diligence and obtain updated Pharmacy Customer Data or equivalent, or more comprehensive data from the Clearinghouse if needed, as set forth in its CSMP policies and procedures.
2. For questionnaires collected pursuant to Section X.E, Injunctive Relief Distributors shall conduct a due diligence review consistent with the Injunctive Relief Distributors' CSMP policies and procedures. These annual diligence reviews shall be performed in addition to any of the diligence reviews performed under Section X.D, but may reasonably rely on reviews performed under Section X.D.
3. If the Injunctive Relief Distributor decides to terminate the Customer due to concerns regarding potential diversion of Controlled Substances, the Injunctive Relief Distributor shall promptly cease the sale of Controlled Substances to the Customer and report the Customer consistent with Section XIV. If the Injunctive Relief Distributor decides not to terminate the Customer, the Injunctive Relief Distributor shall document that determination and the basis therefor. Such a good faith determination, if documented, shall not, without more, serve as the basis of a future claim of non-compliance with the Injunctive Relief Terms.

**XI. SITE VISITS**

- A. Each Injunctive Relief Distributor shall conduct site visits, including unannounced site visits, where appropriate, of Customers, as necessary, as part of Customer due diligence.
- B. During site visits, an Injunctive Relief Distributor's CSMP personnel or qualified third-party compliance consultants shall interview the pharmacist-in-charge or other relevant Customer employees, if appropriate, about any potential Red Flags and the Customer's maintenance of effective controls against the potential diversion of Controlled Substances.
- C. An Injunctive Relief Distributor's CSMP personnel or qualified third-party compliance consultants who conduct site visits shall document the findings of any site visit.
- D. Site visit and all other compliance reports shall be maintained by each Injunctive Relief Distributor in a database accessible to all CSMP personnel.

## **XII. THRESHOLDS**

- A. Each Injunctive Relief Distributor shall use Thresholds to identify potentially Suspicious Orders of Controlled Substances from Customers.
- B. Each Injunctive Relief Distributor's CSMP department shall be responsible for the oversight of the process for establishing and modifying Thresholds. The sales departments of the Injunctive Relief Distributors shall not have the authority to establish or adjust Thresholds for any Customer or participate in any decisions regarding establishment or adjustment of Thresholds.
- C. Injunctive Relief Distributors shall not provide Customers specific information about their Thresholds or how their Thresholds are calculated.
  - 1. Threshold Setting
    - a) Injunctive Relief Distributors shall primarily use model-based thresholds. For certain circumstances, Injunctive Relief Distributors may apply a non-model threshold based on documented customer diligence and analysis.
    - b) Each Injunctive Relief Distributor shall include in its Annual Threshold Analysis and Assessment Report (as required by Section XVIII.F.3.c) to the Monitor summary statistics regarding the use of non-model thresholds and such information shall be considered by the Monitor as part of its Threshold Setting Process Review in the annual Audit Report.
    - c) For the purposes of establishing and maintaining Thresholds, each Injunctive Relief Distributor shall take into account the Controlled Substances diversion risk of each drug base code. The diversion risk of each base code should be defined and reassessed annually by the Injunctive Relief Distributor's CSMP Committee and reviewed by the Monitor.
    - d) Each Injunctive Relief Distributor shall establish Thresholds for new Customers prior to supplying those Customers with Controlled Substances and shall continue to have Thresholds in place at all times for each Customer to which it supplies Controlled Substances.
    - e) When ordering volume from other distributors becomes readily available from the Clearinghouse, an Injunctive Relief Distributor shall consider including such information as soon as reasonably practicable in establishing and maintaining Thresholds.

- f) Each Injunctive Relief Distributor shall incorporate the following guiding principles in establishing and maintaining Customer Thresholds, except when inapplicable to non-model Thresholds:
- (1) Thresholds shall take into account the number of non-Controlled Substance dosage units distributed to, dispensed and/or number of prescriptions dispensed by the Customer to assist with the determination of Customer size. As a general matter, smaller customers should have lower Thresholds than larger customers.
  - (2) For the purposes of establishing and maintaining Thresholds, Injunctive Relief Distributors shall use statistical models that are appropriate to the underlying data.
  - (3) For the purposes of establishing and maintaining Thresholds, Injunctive Relief Distributors shall take into account a Customer's ordering and/or dispensing history for a specified period of time.
  - (4) For the purposes of establishing and maintaining Thresholds, Injunctive Relief Distributors shall take into account the ordering history of Customers within similar geographic regions, or, where appropriate for Chain Customers, ordering history within the chain.
  - (5) If appropriate, Thresholds may take into account the characteristics of Customers with similar business models.
    - (a) A Customer's statement that it employs a particular business model must be verified, to the extent practicable, before that business model is taken into account in establishing and maintaining a Customer's Threshold.

2. Threshold Auditing

- a) The Injunctive Relief Distributors shall review their respective Customer Thresholds at least on an annual basis and modify them where appropriate.
- b) Each Injunctive Relief Distributor's CSMP department shall annually evaluate its Threshold setting methodology and processes and its CSMP personnel's performance in adhering to those policies.

3. Threshold Changes

- a) An Injunctive Relief Distributor may increase or decrease a Customer Threshold as set forth in its CSMP policies and procedures, subject to Sections XII.C.3.b through XII.C.3.e.
- b) Prior to approving any Threshold change request by a Customer, each Injunctive Relief Distributor shall conduct due diligence to determine whether an increase to the Threshold is warranted. This due diligence shall include obtaining from the Customer the basis for the Threshold change request, obtaining and reviewing Dispensing Data and/or Pharmacy Customer Data for the previous three (3) months for due diligence purposes, and, as needed, conducting an on-site visit to the Customer. This Threshold change request diligence shall be conducted by the Injunctive Relief Distributor's CSMP personnel.
- c) No Injunctive Relief Distributor shall proactively contact a Customer to suggest that the Customer request an increase to any of its Thresholds, to inform the Customer that its Orders-to-date are approaching its Thresholds or to recommend to the Customer the amount of a requested Threshold increase. It shall not be a violation of this paragraph to provide Chain Customer headquarters reporting on one or more individual Chain Customer pharmacy location(s) to support the anti-diversion efforts of the Chain Customer's headquarters staff, and it shall not be a violation of this paragraph for the Injunctive Relief Distributor's CSMP personnel to contact Customers to seek to understand a Customer's ordering patterns.
- d) An Injunctive Relief Distributor's Chief Diversion Control Officer may approve criteria for potential adjustments to Customer Thresholds to account for circumstances where the Thresholds produced by the ordinary operation of the statistical models require modification. Such circumstances include adjustments to account for seasonal ordering of certain Controlled Substances that are based on documented diligence and analysis, adjustments made to permit ordering of certain Controlled Substances during a declared national or state emergency (e.g., COVID-19 pandemic), IT errors, and data anomalies causing results that are inconsistent with the design of the statistical models. Each Injunctive Relief Distributor shall include in its Annual Threshold Analysis and Assessment Report (as required by Section XVIII.F.3.c) to the Monitor information regarding the use of this paragraph and such information shall be considered by the Monitor as part of its Threshold Setting Process Review in the annual Audit Report.
- e) Any decision to raise a Customer's Threshold in response to a request by a Customer to adjust its Threshold must be documented

in a writing and state the reason(s) for the change. The decision must be consistent with the Injunctive Relief Distributor's CSMP and documented appropriately.

### **XIII. SUSPICIOUS ORDER REPORTING AND NON-SHIPMENT**

- A. Each Injunctive Relief Distributor shall report Suspicious Orders to the Settling States ("*Suspicious Order Reports*" or "*SORs*"), including those Settling States that do not currently require such SORs, at the election of the Settling State.
- B. For the SORs required by the Injunctive Relief Terms, each Injunctive Relief Distributor shall report Orders that exceed a Threshold for Controlled Substances set pursuant to the processes in Section XII that are blocked and not shipped.
- C. No Injunctive Relief Distributor shall ship any Order that it (i) reports pursuant to Sections XIII.A or XIII.B, or (ii) would have been required to report pursuant to Sections XIII.A or XIII.B had the Settling State elected to receive SORs.
- D. In reporting Suspicious Orders to the Settling States, the Injunctive Relief Distributors shall file SORs in a standardized electronic format that is uniform among the Settling States and contains the following information fields:
  - 1. Customer name;
  - 2. Customer address;
  - 3. DEA registration number;
  - 4. State pharmacy license number;
  - 5. Date of order;
  - 6. NDC number;
  - 7. Quantity;
  - 8. Explanation for why the order is suspicious (up to 250 characters): Details that are order-specific regarding why an order was flagged as a Suspicious Order, including specific criteria used by an Injunctive Relief Distributor's Threshold system (except phrases such as "order is of unusual size" without any additional detail are not acceptable); and
  - 9. Name and contact information for a knowledgeable designee within the Injunctive Relief Distributor's CSMP department to be a point of contact for the SORs.
- E. On a quarterly basis, each Injunctive Relief Distributor shall provide a summary report to the Settling States that elect to receive it that provides the following

information for the relevant quarter with respect to the top ten (10) Customers by volume for each Highly Diverted Controlled Substance base code that have placed a Suspicious Order for that base code, in that quarter (for Chain Customers, only individual pharmacies in the chain will be considered for evaluation as a top ten (10) Customer):

1. The number of SORs submitted for that Customer by base code;
  2. The Customer's order volume by base code for the quarter for all Highly Diverted Controlled Substances;
  3. The Customer's order frequency by base code for the quarter for all Highly Diverted Controlled Substances;
  4. For each Highly Diverted Controlled Substance base code, the ratio of the Customer's order volume for that base code to the volume of all pharmaceutical orders for the quarter; and
  5. The ratio of the Customer's order volume of all Controlled Substances to the volume of all pharmaceutical orders for the quarter.
- F. The Injunctive Relief Distributors shall only be required to file a single, uniform, electronic form of SOR with any Settling State that receives SORs pursuant to these Injunctive Relief Terms. A Settling State retains the authority pursuant to applicable state law or relevant state agency authority to request additional information about a particular SOR.
- G. It is the objective of the Settling States and the Injunctive Relief Distributors for the Injunctive Relief Distributors to provide SORs to Settling States that identify the same Suspicious Orders as reported to the DEA pursuant to the definition and requirements of the federal Controlled Substances Act and its regulations, although the fields of the SORs submitted to the Settling States as required by Section XIII may differ from the content required by the DEA. To the extent federal definitions and requirements materially change during the term of the Injunctive Relief Terms, the Injunctive Relief Distributors may be required to adjust the format and content of the SORs to meet these federal requirements. The Injunctive Relief Distributors and the State Compliance Review Committee will engage in good faith discussions regarding such adjustments.
- H. It shall not be a violation of the Injunctive Relief Terms if an Injunctive Relief Distributor ships a Suspicious Order or fails to submit or transmit a SOR if:
1. The shipment of the Suspicious Order or failed SOR transmission was due to a computer error (data entry mistakes, coding errors, computer logic issues, software malfunctions, and other computer errors or IT failures); and

2. The Injunctive Relief Distributor reports the error, including a description of measures that will be taken to prevent recurrence of the error, to any affected Settling State, the State Compliance Review Committee, and the Monitor within five (5) business days of its discovery.

#### **XIV. TERMINATED CUSTOMERS**

- A. Each Injunctive Relief Distributor shall report to the Clearinghouse, once operational, within five (5) business days (or as otherwise required by state statute or regulation), Customers it has terminated from eligibility to receive Controlled Substances or refused to onboard for the sale of Controlled Substances due to concerns regarding the Customer's ability to provide effective controls against the potential diversion of Controlled Substances following the Effective Date.
- B. The Injunctive Relief Distributors shall report to the relevant Settling State(s), within five (5) business days (or as otherwise required by state statute or regulation) Customers located in such Settling States that it has terminated from eligibility to receive Controlled Substances or refused to onboard for the sale of Controlled Substances due to concerns regarding the Customer's ability to provide effective controls against the potential diversion of Controlled Substances following the Effective Date. Such reports will be made in a uniform format. The Injunctive Relief Distributors and the State Compliance Review Committee shall use best efforts to agree on such uniform format for inclusion prior to the requirement taking effect.
- C. In determining whether a Customer should be terminated from eligibility to receive Controlled Substances, Injunctive Relief Distributors shall apply factors set out in their CSMP policies and procedures, which shall include the following conduct by a Customer:
  1. Has generated an excessive number of Suspicious Orders, which cannot otherwise be explained;
  2. Has routinely demonstrated unresolved Red Flag activity;
  3. Has continued to fill prescriptions for Highly Diverted Controlled Substances that raise Red Flags following an Injunctive Relief Distributor's warning or communication about such practices;
  4. Has failed to provide Pharmacy Customer Data or Dispensing Data in response to a request from an Injunctive Relief Distributor or otherwise refuses to cooperate with the Injunctive Relief Distributor's CSMP after providing the Customer with a reasonable amount of time to respond to the Injunctive Relief Distributor's requests;
  5. Has been found to have made material omissions or false statements on a Pharmacy Questionnaire (the requirements for the contents of a Pharmacy Questionnaire are described in Section IX); or

6. Has been the subject of discipline by a State Board of Pharmacy within the past three (3) years or has had its owner(s) or pharmacist-in-charge subject to license probation or termination within the past five (5) years by a State Board of Pharmacy for matters related to Controlled Substances dispensing or a federal or state felony conviction.
- D. Once the Clearinghouse has made Customer termination data available to each Injunctive Relief Distributor, each Injunctive Relief Distributor shall consider terminating Customers that have been terminated from eligibility to receive Controlled Substances by another distributor as a result of suspected diversion of Controlled Substances if the Customer is ordering only Controlled Substances from the Injunctive Relief Distributor. If the Injunctive Relief Distributor determines not to terminate Customers to which this paragraph applies, the Injunctive Relief Distributor shall document its decision-making. A good-faith decision to continue shipping Controlled Substances to Customers to which this paragraph applies, shall not serve, without more, as the basis of a future claim of non-compliance with the Injunctive Relief Terms.
- E. For Chain Customers, the provisions in Section XIV.A-D shall apply to the specific pharmacies in question.

## **XV. EMERGENCIES**

- A. In the circumstances of declared national or state emergencies in which the healthcare community relies on the Injunctive Relief Distributors for critical medicines, medical supplies, products, and services, the Injunctive Relief Distributors may be required to temporarily modify their respective CSMP processes to meet the critical needs of the supply chain. These modifications may conflict with the requirements of the Injunctive Relief Terms.
- B. In the case of a declared national or state emergency, the Injunctive Relief Distributors shall be required to give notice to the State Compliance Review Committee of any temporary material changes to their CSMP processes which may conflict with the requirements of the Injunctive Relief Terms and specify the sections of the Injunctive Relief Terms which will be affected by the temporary change.
- C. The Injunctive Relief Distributors shall document all temporary changes to their CSMP processes and appropriately document all customer-specific actions taken as a result of the declared national or state emergency.
- D. The Injunctive Relief Distributors shall provide notice to the State Compliance Review Committee at the conclusion of the declared national or state emergency, or sooner, stating that the temporary CSMP processes put into place have been suspended.
- E. Provided the Injunctive Relief Distributors comply with the provisions of Sections XV.A through XV.D, the Injunctive Relief Distributors will not face liability for



any deviations from the requirements of the Injunctive Relief Terms taken in good faith to meet the critical needs of the supply chain in response to the declared national or state emergency. Nothing herein shall limit Settling States from pursuing claims against the Injunctive Relief Distributors based on deviations from the requirements of the Injunctive Relief Terms not taken in good faith to meet the critical needs of the supply chain in response to a declared national or state emergency.

## **XVI. COMPLIANCE WITH LAWS AND RECORDKEEPING**

- A. The Injunctive Relief Distributors acknowledge and agree that they must comply with applicable state and federal laws governing the distribution of Controlled Substances.
- B. Good faith compliance with the Injunctive Relief Terms creates a presumption that the Injunctive Relief Distributors are acting reasonably and in the public interest with respect to Settling States' existing laws requiring effective controls against diversion of Controlled Substances and with respect to the identification, reporting, and blocking of Suspicious Orders of Controlled Substances.
- C. The requirements of the Injunctive Relief Terms are in addition to, and not in lieu of, any other requirements of state or federal law applicable to Controlled Substances distribution. Except as provided in Section XVI.D, nothing in the Injunctive Relief Terms shall be construed as relieving Injunctive Relief Distributors of the obligation to comply with such laws, regulations, or rules. No provision of the Injunctive Relief Terms shall be deemed as permission for Injunctive Relief Distributors to engage in any acts or practices prohibited by such laws, regulations, or rules.
- D. In the event of a conflict between the requirements of the Injunctive Relief Terms and any other law, regulation, or requirement such that an Injunctive Relief Distributor cannot comply with the law without violating the Injunctive Relief Terms or being subject to adverse action, including fines and penalties, the Injunctive Relief Distributor shall document such conflicts and notify the State Compliance Review Committee and any affected Settling State the extent to which it will comply with the Injunctive Relief Terms in order to eliminate the conflict within thirty (30) days of the Injunctive Relief Distributor's discovery of the conflict. The Injunctive Relief Distributor shall comply with the Injunctive Relief Terms to the fullest extent possible without violating the law.
- E. In the event of a change or modification of federal or state law governing the distribution of Controlled Substances that creates an actual or potential conflict with the Injunctive Relief Terms, any Injunctive Relief Distributor, any affected Settling State, or the State Compliance Review Committee may request that the Injunctive Relief Distributors, State Compliance Review Committee, and any affected Settling State meet and confer regarding the law change. During the meet and confer, the Injunctive Relief Distributors, the State Compliance Review

Committee, and any affected Settling State will address whether the change or modification in federal or state law requires an amendment to the Injunctive Relief Terms. In the event the Injunctive Relief Distributors, the State Compliance Review Committee, and any affected Settling State cannot agree on a resolution, and the dispute relates to whether the generally applicable Injunctive Relief Terms herein should be changed, an Injunctive Relief Distributor, the State Compliance Review Committee, or any affected Settling State may submit the question to the National Arbitration Panel. If the dispute relates to whether a change in an individual State's law requires a modification of the Injunctive Relief Terms only with respect to that State, an Injunctive Relief Distributor, the State Compliance Review Committee, or any affected Settling State may seek resolution of the dispute pursuant to Section XIX. Maintenance of competition in the industry and the potential burden of inconsistent obligations by Injunctive Relief Distributors shall be a relevant consideration in such resolution.

- F. Recordkeeping: Each Injunctive Relief Distributor shall retain records it is required to create pursuant to its obligations hereunder in an electronic or otherwise readily accessible format. The Settling States shall have the right to review records provided to the Monitor pursuant to Section XVIII. Nothing in the Injunctive Relief Terms prohibits a Settling State from issuing a lawful subpoena for records pursuant to an applicable law.

## **XVII. CLEARINGHOUSE**

- A. Creation of the Clearinghouse
1. The Clearinghouse functions shall be undertaken by a third-party vendor or vendors.
  2. The vendor(s) will be chosen through a process developed and jointly agreed upon by the Injunctive Relief Distributors and the State Compliance Review Committee.
  3. Consistent with the process developed by the Injunctive Relief Distributors and the State Compliance Review Committee, within two (2) months of the Effective Date, the Injunctive Relief Distributors shall issue a Request for Proposal to develop the systems and capabilities for a Clearinghouse to perform the services of a data aggregator.
  4. Within five (5) months of the Effective Date, the Clearinghouse Advisory Panel shall select one or more entities to develop the systems for the Clearinghouse and perform data aggregator services. The Clearinghouse Advisory Panel shall select a vendor or vendors that employ or retain personnel who have adequate expertise and experience related to the pharmaceutical industry, the distribution of Controlled Substances, and the applicable requirements of the Controlled Substances Act and the DEA's implementing regulations.

5. Within sixty (60) days of the selection of a vendor(s) to serve as the Clearinghouse, the Injunctive Relief Distributors shall negotiate and finalize a contract with the vendor(s). The date that the contract is signed by the Injunctive Relief Distributors and the vendor(s) shall be referred to as the “*Clearinghouse Retention Date*.”
6. The development of the Clearinghouse shall proceed on a phased approach as discussed in Sections XVII.C and XVII.D.

**B. Governance and Staffing of the Clearinghouse**

1. *Capabilities.* The selected vendor or vendors shall staff the Clearinghouse in a manner that ensures the development of robust data collection, analytics and reporting capabilities for the Settling States and Injunctive Relief Distributors. To the extent additional expertise is required for the engagement, the vendor(s) may retain the services of third-party consultants.
2. *Independence.* While performing services for the Clearinghouse, all vendors and consultants, and their staff working on the Clearinghouse, shall be independent (*i.e.*, not perform services of any kind, including as a consultant or an employee on behalf of any Injunctive Relief Distributor outside of the ordinary business operations of the Clearinghouse). Independence may be achieved by implementing appropriate ethical walls with employees who are currently performing or who have previously performed work for an Injunctive Relief Distributor within two years of the Clearinghouse Retention Date.
3. *Liability.* The Injunctive Relief Distributors are entitled to rely upon information or data received from the Clearinghouse, whether in oral, written, or other form. No Injunctive Relief Distributor, and no individual serving on the Clearinghouse Advisory Panel, shall have any liability (whether direct or indirect, in contract or tort or otherwise) to any Party for or in connection with any action taken or not taken by the Clearinghouse. In addition, no Injunctive Relief Distributor, and no individual serving on the Clearinghouse Advisory Panel, shall have any liability (whether direct or indirect, in contract or tort or otherwise) to any Party for or in connection with any action taken or not taken by an Injunctive Relief Distributor based on incorrect, inaccurate, incomplete or otherwise erroneous information or data provided by the Clearinghouse, unless the information or data was incorrect, inaccurate, incomplete or otherwise erroneous because the Injunctive Relief Distributor itself provided incorrect, inaccurate, incomplete or otherwise erroneous data or information to the Clearinghouse. For any legal requirements that are assumed by the Clearinghouse during Phase 2-B pursuant to Section XVII.D.3, liability shall be addressed pursuant to Section XVII.D.3.c.

4. *Clearinghouse Advisory Panel.* The State Compliance Review Committee and Injunctive Relief Distributors shall create a Clearinghouse Advisory Panel no later than sixty (60) days after the Effective Date to oversee the Clearinghouse.
  - a) The Clearinghouse Advisory Panel shall have an equal number of members chosen by the State Compliance Review Committee on the one hand, and the Injunctive Relief Distributors on the other. The size of the Clearinghouse Advisory Panel will be decided by the State Compliance Review Committee and the Injunctive Relief Distributors, and the State Compliance Review Committee and the Injunctive Relief Distributors may select as members third-party experts, but no more than one half of each side's representatives may be such third-party experts. At least one member chosen by the State Compliance Review Committee will be based on consultation with the National Association of State Controlled Substances Authorities.
  - b) During the first two years of the operation of the Clearinghouse, the Clearinghouse Advisory Panel shall meet (in-person or remotely) at least once per month. After the first two years of operation, the Clearinghouse Advisory Panel shall meet at least quarterly. The Monitor may attend Clearinghouse Advisory Panel meetings and may provide recommendations to the Clearinghouse Advisory Panel.
  - c) The Clearinghouse Advisory Panel shall establish a subcommittee to advise on issues related to privacy, the Health Insurance Portability and Accountability Act of 1996 ("*HIPAA*"), and data security and a subcommittee to advise on issues related to Dispensing Data. It may establish additional subcommittees. Subcommittees may include individuals who are not members of the Clearinghouse Advisory Panel. The Clearinghouse Advisory Panel may invite one or more prescribers, dispensers, and representatives from state Prescription Drug Monitoring Programs ("*PDMP*") to serve on the Dispensing Data subcommittee. Each Injunctive Relief Distributor shall have a representative on each subcommittee created by the Clearinghouse Advisory Panel.
  - d) The Clearinghouse Advisory Panel may delegate tasks assigned to it by the Injunctive Relief Terms to the Executive Director.
5. *Executive Director.* One employee of the vendor, or one representative from the vendor group in the event that there are multiple vendors, shall be an Executive Director who shall manage day-to-day operations and report periodically to the Clearinghouse Advisory Panel.

**C. Phase 1 of the Clearinghouse: Data Collection, Initial Analytics and Reporting**

1. System Development

- a) Within one (1) year of the Clearinghouse Retention Date, the Clearinghouse shall develop systems to receive and analyze data obtained from the Injunctive Relief Distributors pursuant to electronic transmission formats to be agreed upon by the Clearinghouse Advisory Panel.
- b) In developing such systems, the Clearinghouse shall ensure that:
  - (1) The systems provide robust reporting and analytic capabilities.
  - (2) Data obtained from Injunctive Relief Distributors shall be automatically pulled from the existing order management data platforms (e.g., SAP).
  - (3) The systems shall be designed to receive data from sources other than the Injunctive Relief Distributors, including pharmacies, non-Injunctive Relief Distributors, the DEA, State Boards of Pharmacy, and other relevant sources, pursuant to standardized electronic transmission formats.
  - (4) The systems shall be designed to protect personally identifiable information (“*PII*”) and protected health information (“*PHI*”) from disclosure and shall comply with HIPAA and any federal and state laws relating to the protection of PII and PHI.
  - (5) The Clearinghouse will establish a HIPAA-compliant database that can be accessed by state authorities, the Injunctive Relief Distributors, and any entities that subsequently participate in the Clearinghouse. The database that will be made available to the Injunctive Relief Distributors and any non-governmental entities that subsequently participate in the Clearinghouse will also blind commercially sensitive information.
  - (6) State authorities shall have access to the HIPAA-compliant database via web-based tools and no additional or specialized equipment or software shall be required. This access shall allow state authorities to query the HIPAA-compliant database without limitation.

- (7) The Injunctive Relief Distributors shall be permitted to use data obtained from the Clearinghouse for anti-diversion purposes, including the uses expressly contemplated by the Injunctive Relief Terms. The Injunctive Relief Distributors shall not sell (or obtain license fees for) data obtained from Clearinghouse to any third-parties. Nothing in the Injunctive Relief Terms shall prohibit an Injunctive Relief Distributor from using its own data, including data provided to the Injunctive Relief Distributor by third-parties other than the Clearinghouse, for any commercial purposes, including selling or licensing its data to third-parties.

## 2. Aggregation of Data

- a) It is the goal of the Settling States and the Injunctive Relief Distributors for the Clearinghouse to obtain comprehensive data from all distributors, pharmacies, and other relevant data sources to provide maximum permissible transparency into the distribution and dispensing of Controlled Substances. During Phase 1, the Clearinghouse Advisory Panel shall develop recommendations for ways to achieve this goal.
- b) In Phase 1, the Injunctive Relief Distributors shall provide and/or facilitate the collection of, and the Clearinghouse shall collect and maintain, the following:
  - (1) Injunctive Relief Distributor transaction data for Controlled Substances and non-Controlled Substances, specified at the NDC, date, quantity, and customer level.
  - (2) Injunctive Relief Distributor information on Customers that have been terminated and/or declined onboarding due to concerns regarding Controlled Substance dispensing following the Effective Date.
- c) The Clearinghouse shall make available to the Injunctive Relief Distributors, in a format to be determined by the Clearinghouse Advisory Panel, blinded data for their CSMP due diligence functions. The data will include all Controlled Substances and non-Controlled Substances and be refreshed on a regular basis. The Clearinghouse will also seek to provide non-identifying information regarding whether a single distributor is associated with multiple warehouses with unique DEA registrations (e.g., multiple distribution centers operated by a single distributor), in the data it makes available.

- d) During Phase 1, the Clearinghouse Advisory Panel (with input from its Dispensing Data subcommittee) will develop an operational plan to obtain Dispensing Data directly from pharmacies, unless the Clearinghouse Advisory Panel determines it is inadvisable to do so. The operational plan developed by the Clearinghouse Advisory Panel shall address compliance with HIPAA and shall include recommendations to facilitate the collection of Dispensing Data in compliance with HIPAA and relevant state privacy laws. To the extent possible, the Clearinghouse will begin collecting Dispensing Data during Phase 1.
- e) Nothing in the Injunctive Relief Terms shall require the Injunctive Relief Distributors to indemnify or otherwise be responsible to pharmacy customers for any claims resulting from the provision of Dispensing Data to the Clearinghouse, including, but not limited to, claims related to any data breaches occurring with the data transmitted to or maintained by the Clearinghouse.

### 3. State and Federal Reporting Requirements

- a) The Injunctive Relief Distributors shall comply with state and federal transactional and Suspicious Order reporting requirements related to Controlled Substances as follows:
  - (1) Until such time as the Clearinghouse is able to provide transactional and Suspicious Order regulatory reporting to the states on behalf of the Injunctive Relief Distributors, the Injunctive Relief Distributors shall continue to file all required reports under state law and those reports required by these Injunctive Relief Terms.
  - (2) Once the Clearinghouse is able to process and submit such reports, the Clearinghouse may process and submit those reports on behalf of each Injunctive Relief Distributor to the states. At all times during Phase 1, each Injunctive Relief Distributor shall remain responsible for the identification of Suspicious Orders and will remain liable for a failure to submit transactional data or Suspicious Order reports required under state law or these Injunctive Relief Terms.
  - (3) An Injunctive Relief Distributor may elect to fulfill its reporting obligations directly, rather than have the Clearinghouse assume the responsibility for the transmission of the various reports.

#### 4. Additional Reports and Analytics

- a) In consultation with the Clearinghouse Advisory Panel, the Clearinghouse shall work to develop additional reports and analyses to assist the Settling States and the Injunctive Relief Distributors in addressing Controlled Substance diversion, including, but not limited to, identifying Red Flags consistent with Section VIII.
- b) The Clearinghouse will generate analyses and reports to be used by the Settling States and the Injunctive Relief Distributors based on format and content recommended by the Clearinghouse Advisory Panel. In order to refine the format and reach final recommendations, the Clearinghouse shall prepare sample analytical reports for a sample geographic region to review with the Clearinghouse Advisory Panel. The sample reports will also be shared with the DEA in an effort to receive additional feedback.
- c) After the content and format of the sample reports have been approved by the Clearinghouse Advisory Panel, the Clearinghouse will begin producing reports on a periodic basis.
- d) The Clearinghouse will develop capabilities to provide Settling States customized reports upon reasonable request to assist in their efforts to combat the diversion of Controlled Substances and for other public health and regulatory purposes.
- e) After the Clearinghouse has obtained sufficient Dispensing Data from Customers, the Clearinghouse shall commence providing standard reports to the Settling States and Injunctive Relief Distributors that will include summaries and analysis of Dispensing Data. The reports and analytics of Dispensing Data shall be developed in consultation with the Clearinghouse Advisory Panel (including its Dispensing Data subcommittee) and shall include, but not be limited to:
  - (1) Identification of Customers whose dispensing may indicate Red Flags consistent with Section VIII, as determined by the Clearinghouse from aggregate data; and
  - (2) Identification of Customers whose aggregate dispensing volumes for Highly Diverted Controlled Substances are disproportionately high relative to the population of the relevant geographic area.
- f) The Clearinghouse shall also prepare reports and analyses for the Settling States and Injunctive Relief Distributors identifying prescribers whose prescribing behavior suggests they may not be



engaged in the legitimate practice of medicine. Such reports and analysis shall be developed in consultation with the Clearinghouse Advisory Panel (including its Dispensing Data subcommittee) and shall seek to identify and evaluate:

- (1) Prescribers who routinely prescribe large volumes of Highly Diverted Controlled Substances relative to other prescribers with similar specialties, including health care professionals who prescribe a large number of prescriptions for high dosage amounts of Highly Diverted Controlled Substances;
  - (2) Prescribers whose prescriptions for Highly Diverted Controlled Substances are routinely and disproportionately filled in a geographic area that is unusual based on the prescriber's location; and
  - (3) Prescribers who routinely prescribe out-of-specialty or out-of-practice area without legitimate reason.
- g) Reports or analysis generated by the Clearinghouse may not be based on complete data due to a lack of participation by non-Injunctive Relief Distributors and pharmacies. As such, Injunctive Relief Distributors shall not be held responsible for actions or inactions related to reports and analysis prepared by the Clearinghouse which may be based on incomplete data due to a lack of participation by non-Injunctive Relief Distributors and pharmacies.

**D. Phase 2 of the Clearinghouse: Additional Data Collection and Analytics and Assumption of CSMP Functions**

Within one (1) year of Phase 1 of the Clearinghouse being operational, the Clearinghouse and the Clearinghouse Advisory Panel shall develop a detailed strategic and implementation plan for Phase 2 of the Clearinghouse (“*Phase 2 Planning Report*”). Phase 2 will consist of two parts. Phase 2-A will focus on increasing data collection from non-Injunctive Relief Distributors, pharmacies and other data sources and developing enhanced analytics based on the experiences gained from Phase 1. Phase 2-A will also include recommendations for the development of uniform federal and state reporting. Phase 2-B will involve the potential assumption of various CSMP activities, including Threshold setting and order management by the Clearinghouse. The Phase 2 Planning Report will address both Phase 2-A and Phase 2-B. After the completion of the Phase 2 Planning Report, individual Injunctive Relief Distributors, in their sole discretion, may elect not to proceed with Phase 2-B as provided by Section XVII.E. If one or more Injunctive Relief Distributors elect to proceed with Phase 2-B, the goal will be to have Phase 2-B fully operational within two (2) years of the Clearinghouse

Retention Date and no later than three (3) years of the Clearinghouse Retention Date.

1. Phase 2-A: Additional Data Collection and Analytics

- a) During Phase 2-A, the Clearinghouse will continue the functions defined in Phase 1 and work to expand the scope of its data collection and enhance its analytics and reporting capabilities including the following:
  - (1) Integration of data from additional sources, including:
    - (a) Transaction data from other distributors, including manufacturers that distribute directly to retail pharmacies and pharmacies that self-warehouse; and
    - (b) Where possible, state PDMP data and other data, including, but not limited to, State Board of Medicine and Board of Pharmacy sanctions, and agreed-upon industry data. If state PDMP data is effectively duplicative of Dispensing Data already obtained in Phase 1, it will not be necessary for the Clearinghouse to obtain state PDMP data.
  - (2) Development of additional metrics analyzing the data available from the additional data sources (PDMP, other pharmacy data, sanction authorities, and third-party volume projections).
  - (3) Development of real-time or near real-time access to distribution data, dispensing data and other data sources.
  - (4) Refinement of methodologies for analyzing Dispensing Data to identify suspicious prescribers.
  - (5) Development of additional capabilities to provide Settling States, the Injunctive Relief Distributors and potentially the DEA customized reporting from the Clearinghouse upon reasonable request.

2. Phase 2-A: Uniform Required Reporting

- a) The Clearinghouse and the Clearinghouse Advisory Panel shall develop uniform reporting recommendations for potential implementation by state regulators in order to allow the Injunctive Relief Distributors to satisfy their obligations under the Injunctive

Relief Terms and state and federal laws in a uniform and consistent manner.

b) It is a goal of the Settling States and the Injunctive Relief Distributors to:

- (1) Streamline and simplify required reporting which will benefit the Injunctive Relief Distributors and the Settling States, as well as the DEA;
- (2) Develop uniform transactional and Suspicious Order reporting requirements; and
- (3) Provide for the submission of uniform Suspicious Order reports.

3. Phase 2-B: Clearinghouse Assumption of CSMP Functions

a) With respect to Phase 2-B, the Phase 2 Planning Report shall address:

- (1) Engagement with stakeholders, including the DEA, to develop the system of Threshold setting and Suspicious Order reporting to potentially be provided by the Clearinghouse;
- (2) Development of technology and rules, including any proposed changes to federal law or regulations;
- (3) Development of models for the identification of Suspicious Orders and setting universal Thresholds in a manner consistent with Section XII. These models shall include active order management and order fulfillment protocols to ensure that orders are compared to relevant Thresholds by the Clearinghouse before shipment instructions are provided by the Clearinghouse to the Injunctive Relief Distributors. The models shall also include the identification of Suspicious Orders when they are placed by Customers, which will be held before shipment or blocked based on instructions provided by the Clearinghouse to the Injunctive Relief Distributors.
- (4) Development of criteria governing distribution to Customers that have placed one or more Orders that exceed a Threshold;

- (5) Development of rules for allocating Orders placed by Customers that have more than one Distributor if one or more Orders exceed a Threshold;
  - (6) Development of a pilot project for a sample geographic region to perform data analysis to test the models for Threshold setting and the identification of Suspicious Orders.
- b) Following implementation of Phase 2-B, the Injunctive Relief Distributors participating in Phase 2-B and the State Compliance Review Committee shall meet and confer with respect to whether to expand the scope of the Clearinghouse to cover additional anti-diversion functions, such as the performance of due diligence.
  - c) CSMP functions that have been assumed by the Clearinghouse during Phase 2-B will no longer be performed by participating Injunctive Relief Distributors individually through their CSMPs. CSMP functions performed by the Clearinghouse will assist participating Injunctive Relief Distributors to satisfy the applicable legal obligations of those Injunctive Relief Distributors. The Clearinghouse's performance of CSMP functions will not relieve participating Injunctive Relief Distributors from their legal obligations unless (i) the Injunctive Relief Distributors and the State Compliance Review Committee jointly enter into a written agreement for the Clearinghouse to assume legal requirements during Phase 2-B; and (ii) all vendors and consultants working on the Clearinghouse agree in writing to assume such obligations. Nothing in this paragraph shall apply to any Injunctive Relief Distributor that does not participate in Phase 2-B pursuant to Section XVII.E.

#### **E. Option to Opt Out of Phase 2-B**

1. Each Injunctive Relief Distributor shall have the option, in its sole discretion, to elect not to participate in Phase 2-B at any point. In the event that an Injunctive Relief Distributor elects not to participate in Phase 2-B, that Injunctive Relief Distributor shall cease to have any obligation to fund future costs directly related to Phase 2-B of the Clearinghouse or to implement the Clearinghouse's determinations as to identification of Suspicious Orders and Suspicious Order reporting. If an Injunctive Relief Distributor elects not to participate in Phase 2-B, that Injunctive Relief Distributor shall remain responsible for the requirements specified for Phase 1 and Phase 2-A of the Clearinghouse and shall be responsible for contributing to the costs associated with Phase 1 and Phase 2-A.

2. In the event that an Injunctive Relief Distributor elects not to participate in Phase 2-B, the Clearinghouse Advisory Panel shall discuss and make recommendations for any necessary adjustments to the Phase 2-B capabilities described in Section XVII.D.3.

**F. Funding**

1. The establishment and ongoing operations of the Clearinghouse shall be funded by the Injunctive Relief Distributors for a period of ten (10) years commencing on the Clearinghouse Retention Date.
2. For each of the first two (2) years of the operation of the Clearinghouse, the Injunctive Relief Distributors will make total payments of \$7.5 million per year combined. For years three (3) through ten (10), the Injunctive Relief Distributors will make total payments of \$3 million per year combined. Additional costs associated with Phase 2-B shall be billed to the Injunctive Relief Distributors participating in Phase 2-B.
3. Payments by the Injunctive Relief Distributors for the Clearinghouse shall be allocated among the Injunctive Relief Distributors as set forth in Section IV.H of the Settlement Agreement, dated as of July 21, 2021, which incorporates these Injunctive Relief Terms as Exhibit P.
4. In the event that the cost of the Clearinghouse exceeds the amounts provided by the Injunctive Relief Distributors, the Injunctive Relief Distributors and State Compliance Review Committee shall meet-and-confer on alternatives, which may include:
  - a) Limiting the operations of the Clearinghouse consistent with a revised budget;
  - b) Seeking additional sources of funding for the Clearinghouse; and/or
  - c) Allocating, in a manner consistent with the allocation of payments between the Injunctive Relief Distributors as set forth in Section XVII.F.3, additional amounts that are the responsibility of the Injunctive Relief Distributors to be used for the operation of the Clearinghouse.
5. The Injunctive Relief Distributors and the State Compliance Review Committee agree to engage in good faith discussions regarding potential continued operation and funding of the Clearinghouse following the initial ten (10) year period of Clearinghouse operations.
6. The Injunctive Relief Distributors and the State Compliance Review Committee shall develop a means to obtain payments from other parties that may use or benefit from the Clearinghouse, including, but not limited

to, other settling defendants, non-Injunctive Relief Distributors, or other parties and the Clearinghouse Advisory Panel shall consider other funding sources for the Clearinghouse. This may include consideration of a user fee or other model by which non-Injunctive Relief Distributors that use the Clearinghouse will contribute to funding the Clearinghouse.

7. In the event that ten (10) or more Settling States reach agreements with any national retail chain pharmacies to resolve claims related to the distribution of Controlled Substances, the Settling States' Attorneys' General agree to make participation in the Clearinghouse, including providing data to the Clearinghouse and contribution to the cost of the operation of the Clearinghouse, a condition of any settlement. The Settling States' Attorneys' General agree to make best efforts to ensure that any other settling distributors and/or pharmacies participate in the Clearinghouse. To the extent that the Attorneys General are able to secure participation by additional distributors and/or pharmacies, it is anticipated that, to the extent practicable based on the financial and relative size of the settling distributor and/or pharmacy, those entities will contribute to the cost of the operation of the Clearinghouse. The Injunctive Relief Distributors' obligation to fund the Clearinghouse shall be partially reduced by contributions obtained from other distributors and/or pharmacies pursuant to a formula to be determined by the Clearinghouse Advisory Panel.

#### **G. Confidentiality**

1. All data provided to the Clearinghouse shall be confidential.
2. Information provided by distributors participating in the Clearinghouse may not be provided to any other entity or individual outside those expressly contemplated by the Injunctive Relief Terms.
3. The Clearinghouse may not provide to any distributor information specific to another distributor. Notwithstanding the prior sentence, the Clearinghouse may provide blinded data to a distributor reflecting total Orders (across all distributors) for a particular Customer, region, and/or state at the base code and NDC number level and all transactional data information. Such information may only be used by receiving distributors for purposes of identifying, minimizing, or otherwise addressing the risk of Controlled Substances diversion. No distributor or pharmacy, including the Injunctive Relief Distributors, shall attempt to obtain revenue from this information. Such information provided by the Clearinghouse shall be compliant with all applicable laws and regulations.
4. If the Clearinghouse receives a request for disclosure of any data, material or other information created or shared under the Injunctive Relief Terms, pursuant to a Third Party Request, the Clearinghouse shall notify the

Injunctive Relief Distributors and the Clearinghouse Advisory Panel of the Third Party Request and any confidential information to be disclosed so that the Injunctive Relief Distributors may seek a protective order or otherwise challenge or object to the disclosure. The Clearinghouse shall provide the Injunctive Relief Distributors and the Clearinghouse Advisory Panel with at least ten (10) days' advance notice before complying with any Third Party Request for confidential information, except where state law requires a lesser period of advance notice.

#### **H. Data Integrity**

1. The Clearinghouse shall use best-in-class technology to preserve the integrity of the data.
2. The Clearinghouse shall report any data breaches under HIPAA and state law that occur as a result of any of its data collection and reporting activities to the Settling States and other authorities as required by law.
3. The Injunctive Relief Distributors and the Settling States shall not be liable for any breaches of any databases maintained by the Clearinghouse. This does not excuse the Clearinghouse or its vendor(s) from compliance with all state and federal laws and regulations governing (1) the protection of personal information and protected health information, or (2) notifications relating to Data Security Events.

#### **I. Credit for Investment in the Clearinghouse**

1. The Injunctive Relief Distributors and the State Compliance Review Committee shall negotiate in good faith regarding a potential credit against Injunctive Relief Distributors' overall settlement obligations if costs exceed the amounts specified in Section XVII.F.

### **XVIII. MONITOR**

#### **A. Monitor Selection and Engagement**

1. The Injunctive Relief Distributors shall engage a Monitor to perform the reviews described in Section XVIII.F. The Monitor shall employ or retain personnel who have appropriate qualifications related to the pharmaceutical industry and the laws governing the distribution of pharmaceuticals, the distribution of Controlled Substances, and the applicable requirements of federal and state law. The Monitor may also employ or retain personnel who have appropriate qualifications in the audit and review of sample documents in order to conduct the reviews described in Section XVIII.F. To the extent additional expertise is required for the engagement, the Monitor may retain the services of third-party consultants.

2. The Monitor must perform each review described in Section XVIII.F in a professionally independent and objective fashion, as defined in the most recent Government Auditing Standards issued by the United States Government Accountability Office. A Monitor shall not be engaged in active litigation involving one or more of the Injunctive Relief Distributors or Settling States or present a potential conflict of interest involving matters concerning an Injunctive Relief Distributor, except by agreement of the affected parties. If the Monitor is employed by an entity that performed work for any Injunctive Relief Distributor or any of the Settling States prior to the Effective Date, the Monitor will cause to be implemented appropriate ethical walls between the Monitor team and the employees of the firm who have previously performed work for an Injunctive Relief Distributor or any of the Settling States.
3. The process for selecting the Monitor shall be as follows:
  - a) Within sixty (60) calendar days of the Effective Date, the Injunctive Relief Distributors and the State Compliance Review Committee shall exchange pools of recommended candidates to serve as the Monitor. The pools shall each contain the names of three (3) individuals, groups of individuals, or firms.
  - b) After receiving the pools of Monitor candidates, the Injunctive Relief Distributors and the State Compliance Review Committee shall have the right to meet with the candidates and conduct appropriate interviews of the personnel who are expected to work on the project. The Injunctive Relief Distributors (individually or in combination) and the State Compliance Review Committee may veto any of the candidates, and must do so in writing within thirty (30) days of receiving the pool of candidates. If all three (3) candidates within a pool are rejected by either the Injunctive Relief Distributors or the State Compliance Review Committee, the party who rejected the three (3) candidates may direct the other party to provide up to three (3) additional qualified candidates within thirty (30) calendar days of receipt of said notice.
  - c) If the Injunctive Relief Distributors or the State Compliance Review Committee do not object to a proposed candidate, the Injunctive Relief Distributors or the State Compliance Review Committee shall so notify the other in writing within thirty (30) days of receiving the pool of candidates. If more than one candidate remains, the State Compliance Review Committee shall select the Monitor from the remaining candidates. Within thirty (30) calendar days of the selection of the Monitor, the Injunctive Relief Distributors shall retain the Monitor, and finalize all terms of engagement, supplying a copy of an engagement letter to the State Compliance Review Committee. The terms of engagement



shall include a process by which Injunctive Relief Distributors may challenge Monitor costs as excessive, duplicative or unnecessary, which process must be approved by the State Compliance Review Committee.

4. The Injunctive Relief Distributors shall be responsible for the Monitor's fees and costs directly related to its performance of the work specified by the Injunctive Relief Terms up to a limit of \$1,000,000 per year per Injunctive Relief Distributor (*i.e.*, a total of \$3,000,000 per year).
5. Prior to each year, the Monitor shall submit a combined annual budget to the Injunctive Relief Distributors and State Compliance Review Committee that shall not exceed a total of \$3,000,000. The Monitor shall submit quarterly reports to the Injunctive Relief Distributors and the State Compliance Review Committee tracking actual spend to the annual budget.
6. In the event that any of the Injunctive Relief Distributors or State Compliance Review Committee believe that the Monitor is not performing its duties and responsibilities under the Injunctive Relief Terms in a reasonably cost effective manner, an Injunctive Relief Distributor or the State Compliance Review Committee shall recommend in writing changes to the Monitor's practices to reduce cost. The Monitor, Injunctive Relief Distributors, and the State Compliance Review Committee shall meet and confer in good faith in response to such a recommendation.
7. In the event that the Injunctive Relief Distributor and the State Compliance Review Committee cannot agree on whether the recommended cost reductions are warranted, either the State Compliance Review Committee or the Injunctive Relief Distributors may submit the question to the National Arbitration Panel, who shall determine whether the Monitor is performing its duties and responsibilities under the Injunctive Relief Terms in a reasonably cost effective manner, and, if not, the necessary changes to the Monitor's practices to reduce cost.
8. If the National Arbitration Panel determines that the Monitor cannot complete the reviews described in Section XVIII.F within the combined annual budget of \$3,000,000, the National Arbitration Panel shall require the Monitor to provide the Injunctive Relief Distributors and the State Compliance Review Committee with a written report explaining why it is not possible to complete the reviews within budget and all steps the Monitor has taken to perform its duties and responsibilities under the Injunctive Relief Terms in a reasonably cost effective manner. After receiving the Monitor's report, the Injunctive Relief Distributors, and the State Compliance Review Committee shall meet and confer in good faith to determine whether an increase in the combined budget is appropriate. If the Injunctive Relief Distributors and the State Compliance Review

Committee cannot reach an agreement on the amount of the reasonable costs in excess of \$3,000,000 for the relevant year, the issue will be submitted to the National Arbitration Panel for resolution. The National Arbitration Panel may award additional costs up to total cap of \$5,000,000 for the relevant year (\$3,000,000 plus an additional \$2,000,000).

9. Unless the Injunctive Relief Distributors and the State Compliance Review Committee agree otherwise as part of the meet and confer process in the prior paragraph (such as by agreeing to limit the Monitor's duties and responsibilities for the remainder of the year), the amount above \$3,000,000 and up to the total cap of \$5,000,000 in a given year necessary for the Monitor to complete the reviews described in Section XVIII.F shall be divided evenly among the Injunctive Relief Distributors without reducing any other amounts that are the responsibility of the Injunctive Relief Distributors.

B. Early Termination of the Monitor

1. In the event any of the Injunctive Relief Distributors or State Compliance Review Committee believe that the Monitor is not performing its duties and responsibilities under the Injunctive Relief Terms in a reasonably professional, competent and independent manner, an Injunctive Relief Distributor or the State Compliance Review Committee shall recommend replacement of the Monitor in writing. The Injunctive Relief Distributors and the State Compliance Review Committee shall meet and confer in good faith in response to a recommendation to replace the Monitor. If the State Compliance Review Committee and the Injunctive Relief Distributors agree that the Monitor should be replaced, a replacement Monitor will be selected in the manner set forth in Section XVIII.A.3.
2. In the event the Injunctive Relief Distributor and the State Compliance Review Committee cannot agree on whether the Monitor should be replaced, either the State Compliance Review Committee or the Injunctive Relief Distributors may submit the question of the Monitor's dismissal to the National Arbitration Panel, and the Monitor shall only be dismissed if that panel finds that there is Good Cause for dismissal. Good Cause for dismissal shall mean (a) a material and substantial breach of the terms of the Monitor's obligations under the Injunctive Relief Terms; (b) any act of dishonesty, misappropriation, embezzlement, intentional fraud, or similar conduct by the Monitor; (c) any clear pattern of bias or prejudice in favor or against any party by the Monitor; (d) conduct by the Monitor that demonstrates unfitness to fulfill the functions of the Monitor reasonably and competently; or (e) conflicts of interest described in Section XVIII.A.2. If the panel finds that the Monitor should be dismissed, a replacement Monitor will be selected in the manner set forth in Section XVIII.A.3.

3. In addition, if the Monitor resigns for any reason, a replacement Monitor will be selected in the manner set forth in Section XVIII.A.3.

C. Term and Reporting Periods

1. The term of the Monitor will be five (5) years from the date the Monitor is appointed, divided into one-year periods for purposes of the reviews and reporting described in Section XVIII (“*Reporting Periods*”).

D. Monitor Access to Information

1. In connection with its reviews set forth in Section XVIII.F, the Monitor may request to interview employees with appropriate authority and responsibilities as necessary. In the event that an Injunctive Relief Distributor believes that the Monitor is requesting an unreasonable number of interviews or requesting interviews of employees who do not have relevant information to the reviews required by Section XVIII.F, the Injunctive Relief Distributor and State Compliance Review Committee shall meet and confer in good faith to resolve this issue.
2. The Chief Diversion Control Officer of each Injunctive Relief Distributor or a direct report of the Chief Diversion Control Officer shall serve as the primary point of contact for the Monitor to facilitate the Monitor’s access to documents, materials, or staff necessary to conduct the reviews specified in Section XVIII.F. The Monitor shall communicate any request for documents, materials, or access to staff to the Chief Diversion Control Officers or their designees.
3. If at any time the Monitor believes there is undue delay, resistance, interference, limitation, or denial of access to any records or to any employee or former employee deemed necessary by the Monitor to conduct the reviews specified in Section XVIII.F, the Monitor shall notify the Chief Diversion Control Officer of the Injunctive Relief Distributor and they shall meet and confer to resolve such issue. If the Monitor believes that the matter was not resolved, the Monitor shall immediately report the issue to the State Compliance Review Committee.
4. To the extent any of the documents requested by the Monitor contain material protected from disclosure by any legal privilege, including the attorney-client privilege or attorney work product protections, an Injunctive Relief Distributor may redact such material before providing the documents to the Monitor, but must provide the Monitor with a privilege log describing the redacted information and identifying the basis for redaction.
5. Notwithstanding any other information referenced and produced pursuant to Section XVIII, the Monitor shall have access to, and each Injunctive Relief Distributor’s Chief Diversion Control Officer shall produce to the

Monitor, any settlement agreements with government entities entered into after the Effective Date specifically concerning the requirements contained in the Injunctive Relief Terms and an Injunctive Relief Distributor's distribution of Controlled Substances (as opposed to distribution of pharmaceutical products in general).

E. Settling States' Access to Monitor

1. Other than in connection with the initiation of a Notice of Potential Violation set forth in Section XIX.B.2, should the Monitor believe it needs to initiate communication with the State Compliance Review Committee regarding an Injunctive Relief Distributor's compliance with the Injunctive Relief Terms, the Monitor's communications should include the Chief Diversion Control Officer or counsel of the affected Injunctive Relief Distributor, regardless of the form of communication.
2. The State Compliance Review Committee shall have access to any settlement agreements produced to the Monitor pursuant to Section XVIII.D.5.

F. Reviews to be Conducted by the Monitor

1. There shall be two (2) types of reviews to be conducted by the Monitor:
  - a) Customer-specific reviews, as set forth in Section XVIII.F.2; and
  - b) System reviews, as set forth in Section XVIII.F.3.
2. Customer-Specific Reviews
  - a) The following Customer-specific reviews will be conducted by the Monitor for each Injunctive Relief Distributor for each of the Reporting Periods:
    - (1) Threshold Change Request Review ("*TCR Review*");
    - (2) Onboarding New Customer Review ("*Onboarding Review*");
    - (3) Ongoing Due Diligence Review ("*Ongoing Diligence Review*");
    - (4) Customer Termination Review ("*Termination Review*"); and
    - (5) Orders that Exceed Thresholds but are Shipped Review ("*Exceeded Threshold Review*").

- b) Sample selection and audit periods for TCR Reviews, Onboarding Reviews, Ongoing Diligence Reviews, Termination Reviews, and Exceeded Threshold Reviews:
- (1) For each Reporting Period, the Monitor will review a representative sample of files for the performance of the TCR Reviews, Onboarding Reviews, and Ongoing Diligence Reviews. The Monitor shall select a sample representative of various geographic regions, customer types (Independent Retail Pharmacy Customers or Chain Customer), and distribution centers.
  - (2) The Monitor will meet and confer with each of the Injunctive Relief Distributors to determine the appropriate audit period within each Reporting Period from which the samples will be selected (e.g. samples will be selected from the first six (6) months of a reporting period to allow the Monitor time to perform its review during the remainder of the reporting period).
  - (3) Within thirty (30) calendar days following the close of the agreed-upon audit period, the Injunctive Relief Distributors (or the Clearinghouse once operational, if able to do so) will provide the Monitor with the following lists of relevant Customers for each type of review:
    - (a) A list of all Customers that requested at least one Threshold increase for a Highly Diverted Controlled Substance during the relevant audit period, including the number of such requests by each Customer;
    - (b) A list of all Customers that were onboarded during the relevant audit period and, during that period, ordered and received Highly Diverted Controlled Substances;
    - (c) A list of all Customers that were the subject of an Ongoing Diligence Review during the relevant audit period;
    - (d) A list of all Customers that, for reasons related to Controlled Substance regulatory compliance, were terminated during the relevant audit period; and
    - (e) A list of all Orders for Highly Diverted Controlled Substances where a decision was made to ship the Order even though the order exceeded the otherwise

applicable Threshold, with number of such shipped orders.

- (4) Within fifteen (15) calendar days of compiling this Customer information for sample selection, each Injunctive Relief Distributor shall propose a reasonable number of customer files for each review to the Monitor.
- (5) Within fifteen (15) calendar days of receiving the lists specified above from the Injunctive Relief Distributors, the Monitor shall choose representative files to be reviewed from these lists. Each list will include the Customers' zip code, geographic region, distribution center, and customer type (Independent Retail Pharmacy Customer or Chain Customer).

c) TCR Reviews

- (1) For each Reporting Period, the Monitor shall conduct a TCR Review for a sample review of Customers who requested at least one Threshold increase for Highly Diverted Controlled Substances for each Injunctive Relief Distributor. For the TCR Reviews, the Monitor shall review the information contained in the files of the sample Customers and determine whether the information reflects substantial compliance with the requirements of Section XII.C.3.

d) Onboarding Reviews

- (1) For each Reporting Period, the Monitor shall conduct an Onboarding Review of a sample of Customers that were onboarded during the applicable audit period and, during that period, ordered and received Highly Diverted Controlled Substances from the Injunctive Relief Distributor. For the Onboarding Reviews, the Monitor shall review the information contained in the files of the sample Customers and determine whether the information reflects substantial compliance with the requirements of Section IX.

e) Ongoing Diligence Reviews

- (1) For each Reporting Period, the Monitor shall conduct an Ongoing Diligence Review of a sample of Customers for each Injunctive Relief Distributor that was the subject of an Ongoing Diligence Review during the relevant audit period. For the Ongoing Diligence Reviews, the Monitor shall review the information contained in the files of the

sample of Customers and determine whether the information reflects substantial compliance with the requirements of Section X.

f) Termination Reviews

- (1) For each Reporting Period, the Monitor shall conduct a review of a sample of Customers that were terminated by each Injunctive Relief Distributor during the audit period. For the Termination Reviews, the Monitor shall review the information contained in the files of the sample of Customers and determine whether the information reflects substantial compliance with the requirements of Section XIV.

g) Exceeded Threshold Review

- (1) For each Reporting Period, the Monitor shall conduct a review of a sample of Orders for Highly Diverted Controlled Substances where a decision was made by the Injunctive Relief Distributor to ship the Order even though the Order exceeded the applicable Threshold. For the Exceeded Threshold Reviews, the Monitor shall review the information contained in the Customer files related to the Orders and determine whether the information reflects substantial compliance with the requirements of Section XIII.B.

3. Annual System Reviews:

- a) The following system reviews will be conducted by the Monitor for each Injunctive Relief Distributor for each of the Reporting Periods:
  - (1) CSMP Review;
  - (2) Threshold Setting Process Review;
  - (3) Suspicious Orders and Suspicious Order Report Review;
  - (4) Compensation Review;
  - (5) Red Flag Review; and
  - (6) Review of CSMP Integration with Clearinghouse.
- b) CSMP Review

- (1) For each Reporting Period, the Monitor shall conduct a review of the following materials from each Injunctive Relief Distributor:
  - (a) Current CSMP policies and procedures;
  - (b) Organizational charts for the departments that are relevant to the CSMP organization;
  - (c) Logs and/or summaries of any reports received on the “hot line” required by Section V.E and the action or response of an Injunctive Relief Distributor to any such reports;
  - (d) Copies of the quarterly reports provided by the Chief Diversion Control Officer to the CSMP Committee as required by Section IV.C;
  - (e) Copies of the quarterly reports provided by the CSMP Committee to senior management and the Board of Directors as required by Section VI.C; and
  - (f) Copies of the materials used for the training required by Section VII and lists of the attendees of the training.
- c) Threshold Setting Process Review:
  - (1) For each Reporting Period, each Injunctive Relief Distributor or its outside consultants shall prepare a summary report describing how its Threshold-setting methodology for Independent Retail Pharmacy Customers and Chain Customers complies with Section XII (the “*Annual Threshold Analysis and Assessment Report*”).
  - (2) For each Reporting Period, the Monitor shall review the Annual Threshold Analysis and Assessment Report, determine whether the information reflects substantial compliance with the requirements of Section XII, and include any Observations and Recommendations, as defined in Section XVIII.G, in its annual Audit Report.
- d) Suspicious Orders and Suspicious Order Reporting Review:
  - (1) For each Reporting Period, each Injunctive Relief Distributors will provide the Monitor with a report containing summary metrics for the Suspicious Orders that were reported to the DEA and the Settling States (the



“*Suspicious Order Metrics Report*”). In the Suspicious Order Metrics Report, the Injunctive Relief Distributors will also provide summary metrics for Orders of Highly Diverted Controlled Substances that exceeded a Threshold but were still shipped.

- (2) For each Reporting Period, the Monitor shall review the Suspicious Order Metrics Report, determine whether the information reflects substantial compliance with the requirements of Section XIII, and include any Observations and Recommendations in its annual Audit Report.

e) Compensation Reviews:

- (1) For each Reporting Period, the Monitor will review compensation-related policy documents for each Injunctive Relief Distributor for sales personnel. The Monitor shall analyze those documents and determine whether the compensation policies of each Injunctive Relief Distributor comply with the requirements contained in Section V.

f) Red Flags Review:

- (1) For each Reporting Period, the Monitor shall review the Red Flags defined in Section VIII and their incorporation into each Injunctive Relief Distributor’s policies and procedures. The Monitor shall determine whether the information reflects substantial compliance with the requirements of Section VIII and include any Observations and Recommendations, as called for by Section VIII.C, about those definitions in its annual Audit Report.

g) Review of CSMP Integration with the Clearinghouse:

- (1) For each Reporting Period, each Injunctive Relief Distributor shall prepare a report summarizing the status of the Injunctive Relief Distributor’s CSMP integration with the operation of the Clearinghouse (“*Clearinghouse Integration Report*”). The Monitor shall review each Injunctive Relief Distributor’s Clearinghouse Integration Report, determine whether the information reflects substantial compliance with the requirements of Section XVII, and include any Observations and Recommendations in its annual Audit Report.

G. Observations and Recommendations:

1. If the Monitor notes any areas for potential improvement during the course of the reviews conducted pursuant to the Injunctive Relief Terms, the Monitor shall include any such recommendations in the Audit Report. Collectively, any such questions, concerns or recommendations will be referred to as “*Observations and Recommendations.*”

H. Audit Reports:

1. No later than one hundred and twenty (120) calendar days prior to the end of a Reporting Period and/or at any other time deemed reasonably necessary by the Monitor, the Monitor shall provide each Injunctive Relief Distributor with a draft report detailing any instances of substantial non-compliance with the applicable provisions of the Injunctive Relief Terms from the reviews in Section XVIII.F (the “*Draft Report*”). The Draft Report will also describe any Observations and Recommendations.
2. Within thirty (30) calendar days of its receipt of the Draft Report, the Injunctive Relief Distributor will provide comments and responses to the Draft Report. The Injunctive Relief Distributor will, among other things:
  - a) Respond to each instance of substantial non-compliance, including, where appropriate, describing any corrective action taken (or to be taken).
  - b) Respond to each Observation and Recommendation.
3. Within thirty (30) calendar days of its receipt of the Injunctive Relief Distributors’ responses to the Draft Report, the Monitor shall provide a final report (the “*Audit Report*”) to each Injunctive Relief Distributor and the State Compliance Review Committee. The Monitor shall provide the State Compliance Review Committee with a copy of an Injunctive Relief Distributor’s response to the Draft Report.
4. No action or lack of action by the Settling States regarding information received from the Monitor concerning an Injunctive Relief Distributor’s conduct shall be considered affirmation, acceptance, or ratification of that conduct by the Settling States.

I. Confidentiality:

1. Materials and information provided by the Injunctive Relief Distributors to the Monitor that are designated “*Confidential*” (and any parts, portions, or derivations thereof) (the “*Confidential Information*”) will be kept confidential and not be shown, disclosed, or distributed to any other party, including any other Injunctive Relief Distributor.
2. The Monitor will not use materials or information received from one Injunctive Relief Distributor, or information or analysis developed using

the Confidential Information of an Injunctive Relief Distributor, in its assessment of any other Injunctive Relief Distributor. Because each Injunctive Relief Distributor operates pursuant to its own unique policies and procedures intended to comply with legal and other requirements of the Injunctive Relief Terms, the Monitor shall apply the standards of each Injunctive Relief Distributor to its reviews without preference to the practices or standards applied by any other Injunctive Relief Distributor.

3. If any of the Settling States or the Monitor receive a request for disclosure of any material or information created or shared under the Injunctive Relief Terms, pursuant to a Third Party Request, the Settling State or the Monitor, respectively, shall notify the Injunctive Relief Distributors of the Third Party Request and the Confidential Information to be disclosed so that the Injunctive Relief Distributors may seek a protective order or otherwise challenge or object to the disclosure. The Settling State or the Monitor will provide the Injunctive Relief Distributors with at least ten (10) days' advance notice before complying with any Third Party Request for Confidential Information, except where state law requires a lesser period of advance notice.
4. Nothing herein will be deemed to prevent any party from claiming any applicable exemption to the public information act, freedom of information act, public records act, or similar law.

## **XIX. ENFORCEMENT OF INJUNCTIVE RELIEF TERMS**

### **A. State Compliance Review Committee:**

1. Any Settling State may initiate a review of a Potential Violation consistent with the process set forth in Section XIX.
2. The State Compliance Review Committee shall assign the Monitor the responsibilities set forth in Sections XIX.B.3 through XIX.B.7, regarding review of a Potential Violation and an opportunity to cure, except with respect to matters requiring interpretation of the Injunctive Relief Terms subject to Section XIX.C.2. The objective of the Monitor shall be to facilitate a resolution among the parties, providing an opportunity to cure, as applicable, for the party against whom a Potential Violation has been alleged.
3. No less than six (6) months before the Monitor's term expires pursuant to Section XVIII, the State Compliance Review Committee and Injunctive Relief Distributors shall meet and confer in good faith to determine the parameters and processes for continued enforcement, consistent to the maximum extent possible with the provisions set forth in Section XIX, for the period after the Monitor's term has ended. Absent agreement between the State Compliance Review Committee and Injunctive Relief

Distributors, all provisions set forth in Section XIX involving the Monitor are excused after the Monitor's term has ended.

4. Should an Injunctive Relief Distributor allege in good faith that a Settling State or the Monitor has impaired the ability of the Injunctive Relief Distributor to meet the Injunctive Relief Terms, the Injunctive Relief Distributor may request the State Compliance Review Committee to mediate any dispute in an effort to avoid the time and expense of litigation regarding interpretation and enforcement of the Injunctive Relief Terms.

B. Process for Review of Potential Violations and Opportunity to Cure:

1. Definition of "Potential Violation": A Potential Violation occurs when an Injunctive Relief Distributor is alleged to not be in substantial compliance with (i) the Injunctive Relief Terms or (ii) a Corrective Action Plan adopted consistent with the process set forth in Section XIX.B.7.
2. Submission of Notice of Potential Violation. An allegation of a Potential Violation shall be submitted to the State Compliance Review Committee in writing by one or more Settling States ("*Notice of Potential Violation*" or "*Notice*") and shall include the following to the extent practicable:
  - a) Specification of the particular Injunctive Relief Term(s) and/or Corrective Action Plan(s) implicated by the Potential Violation;
  - b) Description of the Potential Violation with specificity;
  - c) The reasoning for and, if available, any documentation supporting the allegation that a Potential Violation has occurred, including whether the Potential Violation is a matter identified by the Monitor in an Audit Report; and
  - d) Description of the time-sensitivity of the Potential Violation, if relevant.
3. Assignment to Monitor. The State Compliance Review Committee shall review every Notice. If the State Compliance Review Committee reasonably believes that further review is warranted, the State Compliance Review Committee shall forward the Notice to the Monitor. The Monitor shall ensure that the Injunctive Relief Distributor that is the subject of the Notice receives a copy of the Notice and a proposed schedule consistent with the process set forth in Sections XIX.B.4 and XIX.B.5.
4. Response to Notice of Potential Violation. Within thirty (30) days of receipt of the Notice of Potential Violation, the Injunctive Relief Distributor that is the subject of the Notice shall provide a written response to the referring Settling State(s), the Monitor, and the State Compliance Review Committee. The response (a) shall set forth the

reasons the Injunctive Relief Distributor that is the subject of the Notice believes that it is in substantial compliance with the relevant Injunctive Relief Term(s) and/or Corrective Action Plan(s), and (b) as applicable, shall explain efforts undertaken to cure the Potential Violation and a schedule for completing the efforts to cure.

5. Conference for Parties re Notice of Potential Violation. The parties to the Notice shall meet or otherwise confer regarding the Potential Violation. The parties and the Monitor shall make themselves available for such a meeting (which may at any party's election be a virtual or technology-based meeting), provided, however, that the meeting is not required to take place sooner than fifteen (15) days after a written response to the Notice of Potential Violation.
6. Process for Previously-Submitted Notices of Potential Violation. At the request of the parties to a Notice, the Monitor shall determine whether the Notice implicates the same or similar issues as a previously submitted Notice or is a matter previously identified by the Monitor in an Audit Report involving the same party alleged to have engaged in a Potential Violation, and make an initial determination as to whether the issues needs to be addressed anew. The Monitor shall inform the Settling State and Injunctive Relief Distributor involved in the previous Notice or the subject of a matter previously identified by the Monitor in an Audit Report of its determination within five (5) business days of receipt of the Notice. The Settling State and Injunctive Relief Distributor shall have five (5) business days to object to the determination. If an objection is made, the Monitor shall respond to the objection within five (5) business days. If no objection is made, the party involved in the prior Notice may rely on the response to the previously submitted Notice or matter previously identified by the Monitor in an Audit Report and no further action shall be required.
7. Monitor Resolution of Potential Violation and Opportunity to Cure. Within thirty (30) days of the meeting pursuant to Section XIX.B.5, the Monitor, taking into consideration the submissions of the parties involved in the Notice and other information available to the Monitor, shall resolve the Notice as follows:
  - a) If the Monitor reasonably believes that a Potential Violation is not ongoing or has been substantially resolved as of thirty (30) days from the meeting pursuant to Section XIX.B.5, the Monitor shall provide written notice to the State Compliance Review Committee and the Settling State(s) and Injunctive Relief Distributor involved in the Notice.
  - b) If the Monitor reasonably believes that a Potential Violation is ongoing and has not been substantially resolved as of thirty (30) days from the meeting pursuant to Section XIX.B.5, the Monitor

shall provide written notice to the State Compliance Review Committee and the Settling State(s) and Injunctive Relief Distributor involved in the Notice and request that the Injunctive Relief Distributor prepare, within thirty (30) days of the receipt of such written notice, a Corrective Action Plan to remedy such Potential Violation, including a reasonable period for implementation of such plan. The Monitor may extend the period of time to submit a Corrective Action Plan up to ninety (90) days based on a reasonable request by the affected party.

- c) A Corrective Action Plan may address multiple Potential Violations, and an existing Corrective Action Plan may be amended to address additional Potential Violations.
- d) Within ten (10) business days of submission of a Corrective Action Plan regarding a Potential Violation, the Monitor shall confer with the State Compliance Review Committee and the Settling State(s) and Injunctive Relief Distributor involved in the Notice regarding the proposed Corrective Action Plan. The Monitor may recommend revisions in its discretion. The conference required by this paragraph may at any party's election be a virtual or technology-based meeting.
- e) Within thirty (30) days of the conference in Section XIX.B.7.d, the Monitor shall advise the State Compliance Review Committee and the Settling State(s) and Injunctive Relief Distributor involved in the Notice whether the Monitor has adopted the proposed Corrective Action Plan or whether the Monitor has adopted it after making modifications. The Monitor shall also set forth a reasonable period for implementation of any such plan that has been adopted. The Injunctive Relief Distributor that is subject to a Corrective Action Plan adopted by the Monitor must begin to comply with the Corrective Action Plan within five (5) business days of receiving notice of the Corrective Action Plan has been adopted, unless it seeks review by the State Compliance Review Committee pursuant to Section XIX.C.1.

C. Enforcement Responsibilities of State Compliance Review Committee:

- 1. The Settling State(s) or Injunctive Relief Distributor involved in a Notice may request the State Compliance Review Committee to review the resolution (including a resolution pursuant to Section XIX.B.7.a) and/or Corrective Action Plan adopted by the Monitor regarding that Notice. Any such request must be made within five (5) business days of a resolution or adoption of a Corrective Action Plan by the Monitor. The State Compliance Review Committee, taking into consideration the resolution by the Monitor, submissions of the Settling State(s) or Injunctive Relief

Distributor, and other information available to the Committee, shall within thirty (30) days of receipt of the request resolve the matter by written notice to the affected parties, which shall include the State Compliance Review Committee's reasoning in reaching its resolution. The State Compliance Review Committee may agree, disagree, or modify any resolution or Corrective Action Plan that it reviews. An Injunctive Relief Distributor that is subject to a Corrective Action Plan that is affirmed or affirmed as amended by the State Compliance Review Committee must within five (5) business days begin to comply with the Corrective Action Plan.

2. The State Compliance Review Committee shall review any issues raised by a Notice regarding the interpretation of the Injunctive Relief Terms at the request of the Settling State(s), Injunctive Relief Distributor involved in a Notice, or the Monitor. Such a request may be made at any time after the Notice's submission, and the request will not extend the timelines set forth in Sections XIX.B and XIX.C.1. The State Compliance Review Committee shall notify the Monitor, Settling State(s) and Injunctive Relief Distributor involved in the Notice of its determination. Settling States and Injunctive Relief Distributors do not waive their rights to challenge the interpretation of the Injunctive Relief Terms by the State Compliance Review Committee in any subsequent proceeding pursuant to Section XIX.E.2.
3. The State Compliance Review Committee may, independent of a Notice of Potential Violation, review requests by a Monitor, Settling State, or Injunctive Relief Distributor regarding the interpretation of the Injunctive Relief Terms. The State Compliance Review Committee shall notify the Monitor and requesting party of its interpretation, including the State Compliance Review Committee's reasoning in reaching its conclusion. Settling States and Injunctive Relief Distributors do not waive their rights to challenge the interpretation of the Injunctive Relief Terms by the State Compliance Review Committee in any subsequent proceeding pursuant to Section XIX.E.2.
4. The State Compliance Review Committee shall make available to all Settling States and Injunctive Relief Distributors any interpretation it issues pursuant to Sections XIX.C.2 and XIX.C.3.

D. Composition of State Compliance Review Committee:

1. A Settling State on the State Compliance Review Committee that is in active litigation with one or more of the Injunctive Relief Distributors, or in another potential conflict of interest involving compliance with Controlled Substances laws and regulations, may not serve on the State Compliance Review Committee for matters involving the affected Injunctive Relief Distributor, and the remaining Settling States on the

State Compliance Review Committee shall within five (5) business days select an alternate Settling State as a replacement.

2. If the affected state on the State Compliance Review Committee disputes that it has a disqualifying active litigation or other conflict of interest, the determination of whether that state has a conflict disqualifying it from serving on the State Compliance Review Committee shall be made by the remaining states on the State Compliance Review Committee.

E. Enforcement Actions:

1. Any written notice or resolution by the State Compliance Review Committee regarding the matters set forth in Sections XIX.B and XIX.C shall provide the State Compliance Review Committee's assessment of the matter but will not be an official opinion of any individual Settling State.
2. Following the issuance of a written notice or resolution of the State Compliance Review Committee pursuant to Section XIX.C, a Settling State or Injunctive Relief Distributor may take whatever action it deems necessary related to the written notice or resolution issued by the State Compliance Review Committee, provided that the Settling State or Injunctive Relief Distributor is either (a) the Settling State that sought review by the State Compliance Review Committee, or (b) the Injunctive Relief Distributor that is the subject of the Potential Violation at issue. Such action may include but is not limited to bringing an action to enforce the settlement agreement, filing a new original action, or, the parties to a Notice attempting to negotiate a Corrective Action Plan directly with each other.
3. The Settling States agree that prior to taking any court or administrative action, other than an action that is necessary to address an immediate threat to the health, safety, or welfare of the citizens of the Settling State, or that a public emergency requiring immediate action exists, it will follow the process outlined in Sections XIX.B and XIX.C.
4. A Settling State or Injunctive Relief Distributor must bring a court or administrative action within six (6) months of any resolution of the State Compliance Review Committee, unless the alleged violation is also an independent violation of state or federal law, or an action that a Settling State concludes is necessary to address an immediate threat to the health, safety, or welfare of the citizens of the State, or that a public emergency requiring immediate action exists, in which cases, the applicable statute of limitations (if any) for sovereign actions shall apply.



**EXHIBIT Q****Illustrative Examples of Prepayments****Example 1**

Gross Settlement Prepayment: \$3,000,000

Settlement Prepayment Reduction Schedule: Reduce amounts paid for each of Payment Years 8, 13, and 18 by \$1,000,000

Net Settlement Prepayment Amount (assumes discount rate of five percent (5%)): \$2,591,513  
(\$863,838 for each of Payment Years 5, 10, and 15)

| Payment Year | Initial Settlement Payment Schedule | Settlement Prepayment Reduction (-) | Net Settlement Prepayment (+) | Revised Settlement Payment Schedule |
|--------------|-------------------------------------|-------------------------------------|-------------------------------|-------------------------------------|
| 1            | \$1,000,000                         |                                     |                               | \$1,000,000                         |
| 2            | \$1,000,000                         |                                     |                               | \$1,000,000                         |
| 3            | \$1,000,000                         |                                     |                               | \$1,000,000                         |
| 4            | \$1,000,000                         |                                     |                               | \$1,000,000                         |
| 5            | \$1,000,000                         |                                     | \$863,838                     | \$1,863,838                         |
| 6            | \$1,000,000                         |                                     |                               | \$1,000,000                         |
| 7            | \$1,000,000                         |                                     |                               | \$1,000,000                         |
| 8            | \$1,000,000                         | \$1,000,000                         |                               | \$0                                 |
| 9            | \$1,000,000                         |                                     |                               | \$1,000,000                         |
| 10           | \$1,000,000                         |                                     | \$863,838                     | \$1,863,838                         |
| 11           | \$1,000,000                         |                                     |                               | \$1,000,000                         |
| 12           | \$1,000,000                         |                                     |                               | \$1,000,000                         |
| 13           | \$1,000,000                         | \$1,000,000                         |                               | \$0                                 |
| 14           | \$1,000,000                         |                                     |                               | \$1,000,000                         |
| 15           | \$1,000,000                         |                                     | \$863,838                     | \$1,863,838                         |
| 16           | \$1,000,000                         |                                     |                               | \$1,000,000                         |
| 17           | \$1,000,000                         |                                     |                               | \$1,000,000                         |
| 18           | \$1,000,000                         | \$1,000,000                         |                               | \$0                                 |
| <b>Total</b> | <b>\$18,000,000</b>                 | <b>\$3,000,000</b>                  | <b>\$2,591,513</b>            | <b>\$17,591,513</b>                 |

Example 2

Gross Settlement Prepayment: \$3,000,000

Settlement Prepayment Reduction Schedule: Reduce amounts paid for each of Payment Years 4, 9, and 14 by \$1,000,000

Net Settlement Prepayment Amount (assumes discount rate of five percent (5%)): \$2,857,143  
(\$952,381 for each of Payment Years 3, 8, and 13)

| Payment Year | Initial Settlement Payment Schedule | Settlement Prepayment Reduction (-) | Net Settlement Prepayment (+) | Revised Settlement Payment Schedule |
|--------------|-------------------------------------|-------------------------------------|-------------------------------|-------------------------------------|
| 1            | \$1,000,000                         |                                     |                               | \$1,000,000                         |
| 2            | \$1,000,000                         |                                     |                               | \$1,000,000                         |
| 3            | \$1,000,000                         |                                     | \$952,381                     | \$1,952,381                         |
| 4            | \$1,000,000                         | \$1,000,000                         |                               | \$0                                 |
| 5            | \$1,000,000                         |                                     |                               | \$1,000,000                         |
| 6            | \$1,000,000                         |                                     |                               | \$1,000,000                         |
| 7            | \$1,000,000                         |                                     |                               | \$1,000,000                         |
| 8            | \$1,000,000                         |                                     | \$952,381                     | \$1,952,381                         |
| 9            | \$1,000,000                         | \$1,000,000                         |                               | \$0                                 |
| 10           | \$1,000,000                         |                                     |                               | \$1,000,000                         |
| 11           | \$1,000,000                         |                                     |                               | \$1,000,000                         |
| 12           | \$1,000,000                         |                                     |                               | \$1,000,000                         |
| 13           | \$1,000,000                         |                                     | \$952,381                     | \$1,952,381                         |
| 14           | \$1,000,000                         | \$1,000,000                         |                               | \$0                                 |
| 15           | \$1,000,000                         |                                     |                               | \$1,000,000                         |
| 16           | \$1,000,000                         |                                     |                               | \$1,000,000                         |
| 17           | \$1,000,000                         |                                     |                               | \$1,000,000                         |
| 18           | \$1,000,000                         |                                     |                               | \$1,000,000                         |
| <b>Total</b> | <b>\$18,000,000</b>                 | <b>\$3,000,000</b>                  | <b>\$2,857,143</b>            | <b>\$17,857,143</b>                 |

**EXHIBIT R****Agreement on Attorneys' Fees, Expenses and Costs**

This Agreement on Attorneys' Fees, Expenses and Costs ("*Fee Agreement*") is entered between McKesson Corporation, Cardinal Health, Inc., and AmerisourceBergen Corporation (collectively, the "*Settling Distributors*"), and the Plaintiffs' Executive Committee appointed in the multidistrict litigation in the Northern District of Ohio, National Prescription Opiate Litigation, No. 1:17-MD-2804 ("*MDL PEC*"), in connection with the Distributor Settlement Agreement ("*Distributor Agreement*"). This Fee Agreement becomes effective on the Effective Date of the Distributor Agreement or the date that the Consent Judgments anticipated under the Distributor Agreement become final in 25 Settling States (whichever is later). However, costs specified in Sections II.I and II.I.4 of this Fee Agreement that are to be funded pre-Effective Date by the Settling Distributors are effective upon agreement in writing with the Settling Distributors.

**I. Definitions.**

A. This Fee Agreement incorporates all defined terms in the Distributor Agreement, unless otherwise defined herein, and shall be interpreted in a manner consistent with the Distributor Agreement.

B. "*Attorney.*" Any of the following retained through a legal contract: a solo practitioner, a multi-attorney law firm, or other legal representative of a Participating Subdivision.

C. "*Attorney Fee Fund.*" An account consisting of funds allocated to pay attorneys' fees approved pursuant to Section II of this Fee Agreement established by Order of, and under the ongoing jurisdiction of, the MDL Court, as provided below.

D. "*Common Benefit Fund.*" The sub fund of the Attorney Fee Fund described in Section II.C.

E. "*Contingency Fee Fund.*" The sub fund of the Attorney Fee Fund described in Section II.D.

F. "*Cost and Expense Fund Administrator.*" The administrator appointed by the MDL Court to administer the MDL Expense Fund and Subdivision Cost Fund as provided in the Fee Agreement.

G. "*Cost Funds.*" Collectively, the MDL Expense Fund and Subdivision Cost Fund.

H. "*Fee Entitlement.*" Any right, entitlement or expectation, including but not limited to a fee contract, contingent fee contract, agreement, referral arrangement, co-counsel arrangement, State Back-Stop Agreement, or any other arrangement by which counsel could receive compensation or other consideration.

I. “*Fee Panel.*” The three-person panel appointed by the MDL Court to administer the Attorney Fee Fund and its sub funds as provided in the Fee Agreement.

J. “*Litigating Subdivision Cost Fund.*” The cost fund described in Section II.E herein.

K. “*MDL Court.*” United States District Court for the Northern District of Ohio Eastern Division, Case No. 1:17-md-2804, Judge Dan Aaron Polster.

L. “*MDL Expense Fund.*” The cost fund described in Section II.F below.

M. “*MDL PEC.*” The Plaintiffs’ Executive Committee appointed by the MDL Court.

N. “*Non-Participating Litigating Subdivision.*” A Litigating Subdivision that is not a Participating Subdivision.

O. “*Participating Litigating Subdivision.*” A Litigating Subdivision that is also a Participating Subdivision.

P. “*Participation Agreement.*” An agreement executed by an Attorney that acknowledges the obligation to pay an appropriate MDL Common Benefit Assessment.

Q. “*Qualifying Representation.*” Legal services provided for representation of a Participating Litigating Subdivision regarding Released Claims against Released Entities.

R. “*State Back-Stop Agreement.*” Any agreement by a Settling State and private counsel for Participating Subdivisions in that State (or legislation enacted in that State) to provide, adjust, or guarantee attorneys’ fees and costs, whether from the Attorney Fee Fund or any other source recognized in the agreement or legislation.

## II. Fees and Costs.

### A. *Total Attorneys’ Fees and Costs.*

1. Total attorneys’ fees and costs to be paid by Settling Distributors to Attorneys in each of the relevant Payment Years under this Fee Agreement shall be up to the following amounts, subject to the provisions set forth below, including with respect to the division of the Attorney Fee Fund into its sub funds:

|                       | <b>Attorney Fee Fund</b><br><i>(Contingency Fee Fund and<br/>Common Benefit Fund)</i> | <b>MDL Expense<br/>Fund</b> | <b>Litigating<br/>Subdivision Cost<br/>Fund</b> |
|-----------------------|---|-----------------------------|---|
| <b>Payment Year 1</b> | \$136,044,378.70  | \$40,384,615.39             | \$40,000,000                                    |
| <b>Payment Year 2</b> | \$150,934,911.25  |                             | \$40,000,000                                    |
| <b>Payment Year 3</b> | \$270,825,443.80  |                             | \$40,000,000                                    |
| <b>Payment Year 4</b> | \$183,625,739.68  |                             |   |

|                       |                  |  |  |
|-----------------------|------------------|--|--|
| <b>Payment Year 5</b> | \$183,625,739.69 |  |  |
| <b>Payment Year 6</b> | \$183,625,739.69 |  |  |
| <b>Payment Year 7</b> | \$183,625,739.69 |  |  |

2. The sub funds within the Attorney Fee Fund shall include the Common Benefit Fund and the Contingency Fee Fund. The Cost Funds shall include the MDL Expense Fund, and the Litigating Subdivision Cost Fund. The State Counsel Fee Fund and the State Cost Fund shall be separate funds under the control of the Settling States.

3. The Contingency Fee Fund and the Common Benefit Fund shall be administered by a Fee Panel to be appointed by the MDL Court that will be governed by the provisions of this Fee Agreement and shall design the process and procedures for the allocation of fees pursuant to this Fee Agreement and the MDL Court's Order. The Cost Funds shall be administered by the Cost and Expense Fund Administrator to be appointed by the MDL Court who will be governed by the provisions of this Fee Agreement and shall design the process and procedures for the allocation of costs pursuant to this Fee Agreement and the MDL Court's Order.

4. The fees and costs to be paid under this Fee Agreement are available for Attorneys engaged in Qualifying Representations only. Fees and costs to be paid under this Fee Agreement are not available prior to the Effective Date of the Distributor Agreement or if the Distributor Agreement does not proceed past the Settling Distributors' determination in Section VIII.A of the Distributor Agreement. Fees and costs to be paid under this Fee Agreement are not available for representation of Non-Participating Subdivisions or Non-Litigating Subdivisions and are not available for representation of private hospitals, third-party payors, NAS claimants, personal injury/wrongful death claimants, or any entity other than Participating Litigating Subdivisions. In addition, fees and costs under this Fee Agreement are not available for representation of any individual or entity in matters other than those claims against Released Entities, but may include a reasonable share of representations that involve development of facts for pursuit of opioid-related claims against multiple defendants in the pharmacy, manufacturing, and distribution chain.

5. Payments due to the Attorney Fee Fund and the Cost Funds from the Settling Distributors under this Section II will be allocated among the Settling Distributors as follows: McKesson — 38.1%; Amerisource — 31.0%; Cardinal — 30.9%. A Settling Distributor's sole responsibility for payments under this Fee Agreement shall be to make its share of each payment. The obligations of the Settling Distributors in this Fee Agreement are several and not joint. No Settling Distributor shall be responsible for any portion of another Settling Distributor's share.

**B. *Attorney Fee Fund and Sub Funds.***

1. There shall be a split of the Attorney Fee Fund into the Contingency Fee Fund and the Common Benefit Fund. The split shall be 40% to the Contingency Fee Fund and 60% to the Common Benefit Fund.

2. In no event shall Settling Distributors be required to pay more into the Attorney Fee Fund in any Payment Year than the maximum amount specified for that Payment Year in Section II.A.1, which amounts are reflected in Exhibit M to the Distributor Agreement. The amounts allocated to the Contingency Fee Fund and the Common Benefit Fund set by the Fee Panel shall be subject to the reductions and offsets set forth below.

3. Awards of fees from the Contingency Fee Fund shall be available to Attorneys with Qualifying Representations of Participating Litigating Subdivisions eligible to receive an allocation under the Distributor Agreement, as set forth in Exhibit G to the Distributor Agreement, and shall be made applying the Mathematical Model attached as Exhibit A to this Fee Agreement (“*Mathematical Model*”). The collection of the data and calculations for the Mathematical Model has been a cooperative effort among private counsel for a large number of Litigating Subdivisions. The analysis has been spearheaded by Joseph Tann and Andrew Arnold. The Fee Panel is encouraged to continue working with those counsel in application of the Model. The Fee Panel shall oversee the application of the Model and resolve any questions or disputes concerning the eligibility of an Attorney to participate as required in Section II.G. The Panel is empowered to hear disputes concerning and ensure the accuracy of the mathematical calculation.

4. As to awards from the Contingency Fee Fund, there shall be no right of appeal.

5. Any appeal of an award of the Fee Panel from the Common Benefit Fund will be made to the MDL Court and be reviewed under an abuse of discretion standard.

C. *Common Benefit Fund.* (60% of the Attorney Fee Fund.)

1. Funds in the Attorney Fee Fund shall be allocated to the Common Benefit Fund according to the schedule set forth below, subject to the adjustments described in Section II.C.5. The payments are to be made on the following yearly schedule, subject to the adjustments set forth below:

|                |                         |
|----------------|-------------------------|
| Payment Year 1 | \$81,626,627.22         |
| Payment Year 2 | \$90,560,946.75         |
| Payment Year 3 | \$162,495,266.28        |
| Payment Year 4 | \$110,175,443.79        |
| Payment Year 5 | \$110,175,443.79        |
| Payment Year 6 | \$110,175,443.79        |
| Payment Year 7 | \$110,175,443.79        |
| <b>Total:</b>  | <b>\$775,384,615.41</b> |

2. The Common Benefit Fund shall be available to compensate Attorneys engaged in Qualifying Representations of Participating Litigating Subdivisions who:

- a. have performed work for the common benefit of all subdivisions pursuant to the guidelines established by Judge Polster set forth in MDL 2804 and the Order dated June 19, 2018, under docket number 636, which is included herein by reference; and
- b. satisfy the eligibility criteria set forth in Section II.G.

For purposes of Common Benefit Fund distribution, notwithstanding Section II.A.4 above, Attorneys representing Tribal Nations litigating against the Settling Distributors that have reached a settlement for Released Claims with Settling Distributors and/or Released Entities and meet the eligibility criteria in Section II.G shall be eligible.

3. The Common Benefit Fund shall be overseen by the Fee Panel, which shall determine the allocation of funds to eligible Attorneys consistent with this Fee Agreement and the June 19, 2018 Order.

4. In assessing the benefits that an Attorney has conferred to Participating Subdivisions (including non-Litigating Subdivisions) and/or Tribal Nations for purposes of any compensation decision, the Fee Panel shall give significant weight to the extent to which (i) the Attorney and his or her clients have contributed to increasing (or reducing) the Initial Participation Tier achieved through participation in the Distributor Agreement; (ii) the Attorney and his or her clients have contributed to increasing (or reducing) the amounts achieved under Incentive Payments A-D through participation in the Distributor Agreement; and (iii) the Attorney and his or her clients have contributed to the potential triggering of any suspension, reduction, or offset of Payment amounts under the Distributor Agreement. The Fee Panel may also consider additional fee recoveries the Attorney may potentially obtain, including, but not limited to, from State Back-Stop Agreements, representations of States or Tribal Nations, representations of other clients in opioids-related matters, or through the representation of Subdivision clients, whether they participated in the Distributor Agreement or not. It is the intent of this provision to recognize that the goal of the Distributor Agreement is to provide for maximum participation by the Subdivisions, maximum abatement funding for all Subdivisions nationally, and the maximum peace for Released Entities. Therefore, representing a Non-Participating Subdivision does not further the goal of the Distributor Agreement and should not be considered Common Benefit because it does not increase funds available to Participating Subdivisions' abatement programs. Representing Later Litigating Subdivisions is antithetical to the Distributor Agreement, detracts from Common Benefit, and is addressed by the ethics opinion discussed in Section II.I.4. The Fee Panel shall consider this concept of "*common detriment*" set forth in this Section II.C.4 in all of its decisionmaking with respect to the allocation of the Attorney Fee Fund among Attorneys, as well as, in its discretion, any offsets provided to Settling Distributors as set forth in Section II.C.6. The Fee Panel shall consider the totality of the Attorney's Participating Litigating Subdivisions as compared to the Attorney's Non-Participating Litigating

Subdivisions; the Parties recognize that, although the goal is for 100% participation, Attorneys with a higher number of clients have a higher probability of having one or more Non-Participating Litigating Subdivision client. As used in this Section II.C.4, “*client*” or “*representing*” a Subdivision shall include any Litigating Subdivision as to which the Attorney has a Fee Entitlement.

5. As set forth in Section II.C.6, the Fee Panel must consider the factors described in Section II.C.4 to determine how and whether to reduce the amounts to be paid by Settling Distributors under this Fee Agreement and to determine how to allocate funds among Attorneys. They may also, at their discretion, consider other factors. Any reduction in payment obligation or credit to be given a Settling Distributor in this Fee Agreement shall be applied against Payment Year 7 and working backwards. Any reduction to an Attorney not credited to Settling Distributors shall be allocated to attorneys whose Litigating Subdivision clients participated in the settlement by the Initial Participation Date.

6. The amounts to be provided as a credit or offset to Settling Distributors from the Common Benefit Fund shall depend on the relevant Participation Tier achieved, set forth in Exhibit H of the Distributor Agreement, as follows:

a. At Participation Tier 1 or below, the Common Benefit Fund payments to be paid by Settling Distributors shall be reduced as follows:

(i) With respect to any Attorney seeking payment from the Common Benefit Fund, the Fee Panel shall compare the aggregate allocation that Participating Litigating Subdivisions with which the Attorney has a Fee Entitlement would receive using the negotiating class allocation metrics with the aggregate amount that all Litigating Subdivisions (Participating and Non-Participating) with which the Attorney has a Fee Entitlement would receive using the negotiating class allocation metrics, provided that only Litigating Subdivisions in Settling States shall be considered for this ratio. The Fee Panel will multiply the amount to be paid to that Attorney from the Common Benefit Fund by that ratio, reduce the Attorney’s award by a maximum reduction of 15%, and the dollar amount of such reduction shall be deducted, dollar-for-dollar, from the amount owed by Settling Distributors to the Common Benefit Fund of the Attorney Fee Fund.

(ii) In the event that any Non-Participating Subdivision that is (a) under the jurisdiction of the MDL Court or (b) represented by an Attorney that is obligated to pay into the MDL Common Benefit Fund pursuant to a Participation Agreement, an order of the MDL Court, or any other arrangement settles with or wins a judgment against a Released Entity separate from the Distributor Agreement, and such settlement or judgment results in a common benefit fee assessment or fee payment into the MDL Common Benefit Fund during the time of Settling Distributors’ obligation to pay fees under this Fee Agreement, Settling Distributors’



obligation to pay into the Common Benefit Fund shall be reduced dollar-for-dollar for any amount of such fee assessments or payments (in the aggregate based on all reductions in this Section II.C.6.a.ii that exceed the reductions in Section II.C.6.a.i).

(iii) For the avoidance of doubt, in Tier 1 for each settlement or judgment with the Settling Distributors that results in an assessment or payment to the MDL Common Benefit Fund, that payment shall result in an offset for the Settling Distributors, unless the assessment or payment occurs after the Payment Date for Year 7.

b. At Participation Tier 2, the Common Benefit Fund payments to be made by Settling Distributors shall be reduced only as follows:

(i) Reduction by the Fee Panel. With respect to all Attorneys making an application that seeks payment from the Common Benefit Fund, the Fee Panel shall, following a determination that an Attorney is eligible under Section II.G, apply the criteria specified in Section II.C.4 in determining whether the lack of participation by Subdivisions with which an Attorney has a Fee Entitlement has resulted in a reduction in the Participation Tier achieved, reduction in benefit to Participating Subdivisions as a result of reductions in Incentive Payments A-D, and/or potential triggering of a suspension, reduction or offset under the Distributor Agreement. If the Fee Panel concludes that such a reduction has occurred, it must consider (1) the relative size of the Non-Participating Subdivision, as adjusted by the severity measures reflected in Exhibit H (governing the Participation Tiers) of the Distributor Agreement, and the impact of its non-participation on the Distributor Agreement as a whole (including amounts of Incentive Payments and triggering of suspensions, reductions or offsets); (2) whether and by how much the payment to the Attorney from the Common Benefit Fund should be reduced as a result of the impact of such non-participation on Participating Subdivisions; and (3) whether some or all of said reduction should revert to Settling Distributors due to the reduction in peace obtained from the Distributor Agreement. Consideration of the factors discussed in this Section II.C.6.b.i and Section II.C.4 is mandatory. The decision whether to (and by how much to) reduce payments by Settling Distributors or to reduce the payment to any Attorney based on the factors in Section II.C.4 shall be in the sole discretion of the Fee Panel.

(ii) Offsets.

(1) In the event that any Non-Participating Subdivision that is (a) under the jurisdiction of the MDL Court or (b) represented by an Attorney that is obligated to pay into the MDL Common Benefit Fund pursuant to a Participation Agreement, an order of the MDL Court, or any other arrangement

settles with or wins a judgment against a Released Entity separate from the Distributor Agreement, and such settlement or judgment results in a common benefit fee assessment or fee payment into the MDL Common Benefit Fund during the time of Settling Distributors' obligation to pay Common Benefit Fees under this Fee Agreement, Settling Distributors' obligation to pay into the Common Benefit Fund shall be reduced dollar-for-dollar up to the amount of the fee assessment or payment, except that such amount shall be capped at 7.5% of the amount of the settlement or judgment. Such reduction shall be taken first from Payment Year 7 of Settling Distributors' payments to the Common Benefit Fund of the Attorney Fee Fund up to the full amount of Settling Distributors' payment obligation in Payment Year 7, then from Payment Year 6, and so on.

(2) For the avoidance of doubt, for each settlement or judgment with the Settling Distributors that results in an assessment or payment to the MDL Common Benefit Fund, that payment shall result in an offset for the Settling Distributors, unless the assessment or payment occurs after the Payment Date for Payment Year 7.

c. At Participation Tier 3, the reductions to the Attorney Fee Fund shall be the same as set forth in Section II.C.6.b, except that the cap on each offset shall be 5% of the amount of such settlement or judgment.

d. At Participation Tier 4, there shall be no reductions to the Settling Distributors' obligations to make payment into the Common Benefit Fund, but the principles set forth in Section II.C.4 shall continue to apply.

D. *Contingency Fee Fund.* (40% of the Attorney Fee Fund.)

1. Funds from the Attorney Fee Fund shall be allocated to the Contingency Fee Fund on the following yearly schedule, subject to the adjustments set forth below:

|                |                         |
|----------------|-------------------------|
| Payment Year 1 | \$54,417,751.48         |
| Payment Year 2 | \$60,373,964.50         |
| Payment Year 3 | \$108,330,177.52        |
| Payment Year 4 | \$73,450,295.88         |
| Payment Year 5 | \$73,450,295.88         |
| Payment Year 6 | \$73,450,295.88         |
| Payment Year 7 | \$73,450,295.88         |
| <b>Total:</b>  | <b>\$516,923,077.32</b> |

2. The Contingency Fee Fund shall be available to compensate Attorneys engaged in Qualifying Representations of Participating Litigating Subdivisions that meet the criteria set forth in Section II.G.

3. The Contingency Fee Fund shall be available to Attorneys who:

a. represent Litigating Subdivisions that are Participating Subdivisions, whether their actions are filed in state or federal court; and

b. meet the eligibility criteria of Section II.G.

c. Participation in the Contingency Fee Fund by counsel that have a case that is not subject to the jurisdiction of the MDL Court shall not create, provide, or waive jurisdiction of the MDL Court over that Litigating Subdivision, that case or Attorneys, other than to oversee the fairness of the distribution process, and enforcement of this Fee Agreement.

4. The amounts owed by Settling Distributors to the Contingency Fee Fund shall depend on the relevant Participation Tier set forth in Exhibit H of the Distributor Agreement as follows:

a. At Participation Tiers 1, 2 and 3, the Contingency Fee Fund payments shall be reduced as follows:

(i) For Non-Settling States, the Contingency Fee Fund payments shall first be reduced by the amounts identified by the Fee Panel, pursuant to Section II.H.6, that would have been owed to counsel for Litigating Subdivisions in Non-Settling States, had those States and those Litigating Subdivisions been Settling States and Participating Subdivisions.

(ii) Following the calculation in Section II.D.4.a.i, the Contingency Fee Fund payments shall be reduced to reflect the non-joinder of Litigating Subdivisions in Settling States by subtracting the amounts identified by the Fee Panel, pursuant to Section II.H.6, that would have been owed to counsel for Non-Participating Litigating Subdivisions in Settling States had such Litigating Subdivisions been Participating Subdivisions.

b. At Participation Tier 4, there shall be no reductions in the Contingency Fee Fund.

c. In the event that the Settling Distributors, prior to the Effective Date of the Distributor Agreement, settle with any Litigating Subdivision and, under such settlement agreement pay attorneys' fees, the Fee Panel shall treat those Litigating Subdivisions as Participating Litigating Subdivisions and, applying the same criteria applicable to all Attorneys for Participating Litigating

Subdivisions, determine what amount they would have been paid from the Contingency Fee Fund if they had become Participating Subdivisions under the Distributor Agreement without such prior settlement. That sum, rather than being paid to the Attorney for the previously settled Litigating Subdivision, shall be credited and/or returned to the Settling Defendants as if determined under Section II.D.4.a.ii above, except that such credit shall not be greater than the amount to the Attorneys paid under the Litigating Subdivision's prior settlement agreement.

E. *Litigating Subdivision Cost Fund.*

1. The Settling Distributors shall pay \$120,000,000 into the Subdivision Cost Fund, according to the schedule set forth below:

|                |              |
|----------------|--------------|
| Payment Year 1 | \$40,000,000 |
| Payment Year 2 | \$40,000,000 |
| Payment Year 3 | \$40,000,000 |

2. The Litigating Subdivision Cost Fund shall be available to compensate Attorneys for costs and expenses arising out of representation of Participating Litigating Subdivisions or to compensate Participating Litigating Subdivisions for direct in-house costs for expenditures related to their litigation against the Settling Distributors, including the cost of in-house employees. No funds in the Litigating Subdivision Cost Fund may be used to compensate the costs incurred by Non-Participating Subdivisions or Non-Litigating Subdivisions or costs and expenses arising out of representation of any such Subdivision. In allocating the Litigating Subdivision Cost Fund, the Administrator shall not allocate any funds for costs incurred after July 21, 2021.

3. During the period between July 21, 2021, and the Effective Date, the MDL PEC, as well as Litigating Subdivisions eligible to claim costs from the Litigating Subdivision Cost Fund shall make best efforts to cease litigation activity against Settling Distributors, including by jointly seeking stays or severance of claims against the Settling Distributors, where feasible, or postponements if a motion to stay or sever is not feasible or is denied, so long as such actions are not otherwise detrimental to the Litigating Subdivision.

4. In the event that the Settling Distributors, prior to the Effective Date of the Distributor Agreement, settle with any Litigating Subdivision and, under such settlement agreement pay costs to the Litigating Subdivision or its Attorney, the MDL Cost and Expense Fund Administrator shall treat those Litigating Subdivisions as Participating Litigating Subdivisions and, using the same criteria applicable to all applicants to the Subdivision Cost Fund, determine what amount in costs the Litigating Subdivision or its Attorney would have been paid from the Litigating Subdivision Cost Fund if it had settled under the Distributor Agreement. That sum, rather than being paid to the Attorney or the previously settling Litigating Subdivision, shall be credited and/or returned to the Settling Defendants, except that such sum shall not be greater than the amount paid under the previously settled Litigating Subdivision's settlement agreement.

5. The MDL Court shall appoint a Cost and Expense Fund Administrator, who shall develop a process and criteria, with input from participating counsel, by which to (a) determine the distribution of amounts from the MDL Expense Fund in pursuit of the claims against Settling Distributors; and (b) receive and evaluate applications from Participating Litigating Subdivisions, whether filed in Federal Court or State Court, to seek reimbursement from the Litigating Subdivision Cost Fund for eligible costs under Section II.E.2 in pursuit of the claims against the Settling Distributors. The Cost and Expense Fund Administrator shall require transparency from all applicants as to any other sources for compensating Attorneys for Litigating Subdivisions for costs incurred. The Cost and Expense Fund Administrator shall be compensated from the Fund.

6. In the event that the total amount of reimbursements from the Litigating Subdivision Cost Fund approved as reasonable by the Cost and Expense Administrator is less than the \$120,000,000, any remaining funds shall revert to the Settling Distributors.

F. *MDL Expense Fund.*

1. In Payment Year 1 of the Distributor Agreement, the Settling Distributors shall pay the following amount into the MDL Expense Fund:

|                  |              |
|------------------|--------------|
| MDL Expense Fund | \$40,384,615 |
|------------------|--------------|

2. The MDL Expense Fund shall be released following the Effective Date of this Fee Agreement without any delay to reimburse the MDL Counsel for an agreed-to portion of the expenses incurred, as approved by the Cost and Expense Fund Administrator. The MDL Expense Fund will be paid directly to the MDL Cost Account, set up by MDL Order and will be administered under the ongoing jurisdiction of the MDL Court, as provided below. No funds may be used to compensate the costs incurred by Non-Participating Subdivisions or to compensate any Attorney for costs incurred in representing one or more Non-Participating Subdivisions.

3. In allocating the MDL Expense Fund, the Administrator shall not allocate any funds for costs incurred after July 21, 2021, unless the Administrator determines that there are sufficient funds to cover all subdivision costs incurred prior to July 21, 2021 and that special circumstances exist to justify costs incurred following the public announcement of the Distributor Agreement.

G. *Eligibility.*

1. It is the intention of all parties participating in the Fee Panel process that there should be total transparency to the Fee Panel and to all fund participants. In connection with the process to be developed by the Fee Panel, any and all monies in attorney's fees, including referral fees, expenses paid, promises for payment, or any other Fee Entitlement, to any applicant in any opioid litigation shall be disclosed to the Fee Panel as a condition of participating in the Attorney Fee Fund and prior to an award from the Fee Panel. Any payment, expectation of payment or perceived entitlement to participate in a State Back-Stop Agreement or any other agreement reached with a

Settling State or any Subdivision or any other source regarding payment of fees must be disclosed to the Fee Panel. Similarly, any right to payment from any other fund, for example a fund for payment to lawyers representing Settling States or Tribal Nations or Subdivisions shall be disclosed to the Fee Panel. Because it is anticipated that there will be multiple firms listed on contingent fee agreements with Litigating Subdivisions, the Fee Panel shall establish procedures, with input from Attorneys for Participating Litigating Subdivisions, for who should petition for fees from such groups and to whom the fee shall be paid and thereafter distributed to co-counsel in accordance with applicable agreements. For the avoidance of doubt, all Attorneys that are part of such groups must meet the eligibility criteria in Section II.G, must be subject to the criteria set forth in Section II.C.4, and must be disclosed to the Fee Panel.

2. An Attorney may apply for and recover attorneys' fees from the Common Benefit Fund, the Contingency Fee Fund, and the Litigating Subdivision Cost Fund and any fund created by a past or future State Back-Stop Agreement, provided the Attorney satisfies the requirements relevant to each such fund and requirements for disclosure to the Fee Panel.

3. An Attorney may not receive any payment from the Attorney Fee Fund (which includes both the Contingency Fee Fund and the Common Benefit Fund) unless the following eligibility criteria are met and annually certified by the Attorney:

a. The Attorney must expressly waive the enforcement against the Litigating Subdivision client of all Fee Entitlements (other than under State Back-Stop Agreements) arising out of or related to any or all Qualifying Representations of any Participating Litigating Subdivision prior to applying for attorneys' fees from the Attorney Fee Fund or costs from the Cost Funds. All applications for attorneys' fees or costs under this Fee Agreement shall include an affirmation by the Attorney of such waiver and notice to the client(s) of such waiver. Such waiver shall not preclude the Attorney from submitting such Fee Entitlements to the Fee Panel as a factor for consideration in allocating payments from the Attorney Fee Fund or in connection with a State Back-Stop Agreement. For the avoidance of doubt, no Attorney may recover fees under this Fee Agreement unless the Attorney expressly agrees not to enforce Fee Entitlements as to each and every Participating Litigating Subdivision represented by that Attorney, but such Attorneys may participate in and receive funds from a State Back-Stop Agreement.

b. The Attorney must represent that s/he has no present intent to represent or participate in the representation of any Later Litigating Subdivision or any Releasor with respect to Released Claims against Released Entities.

c. The Attorney must represent that s/he has not and will not engage in any advertising or solicitation related to Released Claims against Released Entities where such advertising or solicitation relates to a representation that the Attorney could not undertake consistent with the ethics opinion referenced in Section II.I.4.

d. The Attorney must represent s/he will not charge or accept any referral fees for any Released Claims brought against Released Entities by Later Litigating Subdivisions. For the avoidance of doubt, this representation shall not prohibit Attorneys from receiving allocated shares of any future common benefit assessments arising out of settlements or judgments with Later Litigating Subdivisions represented by other Attorneys that are the result of the MDL Court's Common Benefit order.

e. The Attorney may not have and must represent that s/he does not have a Fee Entitlement related to a Later Litigating Subdivision.

f. The Attorney must certify that s/he has reviewed the ethics opinion referenced in Section II.I.4 and will act in conformity with such opinion.

g. The Attorney must fully disclose the participation, or the anticipation of participation, in any agreement with a Settling State or Participating Subdivision concerning fees arising out of or related to the Distributor Agreement, including any fees paid or anticipated to be paid or any State Back-Stop Agreement.

h. The Attorney must identify for the Fee Panel whether s/he utilized state litigation work product or MDL work product, including but not limited to ARCOS data, document repositories, experts developed in the MDL, and deposition transcripts. The Attorney must identify whether s/he signed the MDL Participation Agreement, and for which case(s) it was signed.

i. Any Attorney who applies for fees from one or both Funds must represent that, having exercised his/her independent judgment, s/he believes the Distributor Agreement to be fair and will make or has made best efforts to recommend the Distributor Agreement to his or her Subdivision clients in Settling States. For the avoidance of doubt, each Attorney is expected to exercise his or her independent judgment in the best interest of each client individually before determining whether to recommend joining the settlement. All applications for attorneys' fees or costs under this Section II shall include an affirmation by the Attorney in compliance with this Section II.G.

4. No Attorney receiving fees under this Fee Agreement may apply for or recover from the Attorney Fee Fund fees arising from representing a Non-Settling State or a Non-Participating Subdivision. All applications for attorneys' fees under this Section II shall include an affirmation by the Attorney of compliance with this Section II.

5. An Attorney who has filed an application under this Section II and received an award of attorneys' fees shall provide a certification of compliance this Fee Agreement annually during the years upon which they are still entitled to receive attorneys' fee payments.

6. If, at any time, the Attorney is unable to make the representations set forth in this Section II.G.3, such representations become untrue, or the Attorney falsely

represents compliance with the eligibility criteria, the Attorney shall cease to be eligible to receive funds from the Attorney Fee Fund until further review by the Fee Panel of the Attorney's eligibility under and compliance with this Section II.

7. If an Attorney has a Fee Entitlement from a Later Litigating Subdivision or otherwise becomes unable to reaffirm compliance with the eligibility criteria set forth above, the Attorney shall notify Settling Distributors and the Fee Panel. For the avoidance of doubt, any Attorney who undertakes any new representation of, or has a Fee Entitlement to, a Later Litigating Subdivision shall be prohibited from receiving any future funds from the Attorney Fee Fund. If an Attorney fails to notify Settling Distributors and the Fee Panel of such Fee Entitlement to a Later Litigating Subdivision, the Attorney shall be required to refund amounts previously paid.

8. In the event that an Attorney is deemed ineligible by the Fee Panel (whether based on its initial application or subsequent recertification), the Fee Panel shall provide notice to the Attorney and give the Attorney 30 days to provide additional information such that the Fee Panel could reconsider the Attorney's eligibility.

9. To the extent that an Attorney has a Fee Entitlement with a Participating Subdivision and is authorized to bring Released Claims against Released Entities, but such authorization is, in scope, less broad than the category of Released Claims set forth in the Distributor Agreement, such Attorney may participate fully in both the Contingency Fee Fund and the Common Benefit Fund, without any reduction imposed by the Fee Panel due to the scope of the authorization, so long as the Participating Subdivision fully releases all Released Claims against Released Entities.

10. Attorneys applying to the Attorney Fee Fund knowingly and expressly agree to be bound by the decisions of the Fee Panel, subject to the limited appeal rights set forth in this Fee Agreement, and waive the ability to assert the lack of enforceability of the allocation reached through the arbitration procedures outlined herein.

#### H. *Calculation of Amounts Due.*

1. The Fee Panel shall be solely responsible for determining the amount of fees to be paid to each Attorney and each Participating Subdivision that applies under this Section II. None of the Released Entities shall have any responsibility, obligation, or liability of any kind whatsoever with respect to how attorneys' fees are calculated under this Section II, except that the Fee Panel may receive information from the Settling Distributors (a) as to the identity of Participating, Non-Participating, Litigating, Later Litigating, and Non-Litigating Subdivisions; (b) the impact of non-participation by a Litigating Subdivision as is relevant to the Fee Panel's determination in Section II.C.4; and (c) such other information as Settling Distributors may voluntarily elect to provide.

2. The Fee Panel shall establish procedures for the arbitration process consistent with this Fee Agreement and orders of the MDL Court. Such procedures may include submission of documentary and/or other evidence, interviews with applicants and/or other counsel (including counsel for Settling Distributors) that the Fee Panel



deems appropriate, and/or other means of creating a record upon which fee awards will be based.

3. In making determinations under this Fee Agreement, the Fee Panel must apply the eligibility criteria set forth in Section II.G of this Fee Agreement and the criteria set forth in Section II. In addition, the Fee Panel will give consideration in regard to Common Benefit awards to the *Johnson* factors, as well as the following factors (which factors may be applied and given relative weight in the Fee Panel's discretion):

- a. The Attorney's contemporaneously recorded time and labor dedicated to Qualifying Representations along with the Attorney's financial commitment to such Qualifying Representations. Claimed "*time*" will not be automatically accepted by the Fee Panel but will be critically reviewed and given substantially more weight and consideration if such time was subject to the audit process described in any Pretrial Order(s) governing the collection of common benefit time;
- b. The novelty, time, and complexity of the Qualifying Representations;
- c. The skill requisite to perform legal services properly and undesirability of the case;
- d. The preclusion of other employment by the Attorney due to time dedicated to Qualifying Representations;
- e. The "*common benefit*," if any alleged to have been conferred by the Attorney and whether such common benefit work product by that Attorney was used by others in parallel litigations against Released Entities whether within or outside the MDL, provided that for any Attorney claiming that s/he substantially benefited cases other than those in which s/he entered an appearance as counsel must substantiate such claims by proffering factual support, such as proper supporting affidavits or other documents as determined by the Fee Panel with input from Attorneys for Participating Litigating Subdivisions;
- f. Any "*common detriment*," as set forth in Section II.C.4.
- g. Any contingent fee agreements or other Fee Entitlement with Participating Subdivisions, enforcement of which, except for State Back-Stop Agreements, are waived in conjunction with the application, the nature and extent of any work for those Participating Subdivisions, whether such Participating Subdivisions actively litigated and, if so, the nature and procedural history of such case(s);
- h. The experience, reputation, and ability of the Attorney;
- i. Whether the Attorney's clients brought Released Claims against Released Entities;

- j. The status of discovery in cases primarily handled by the Attorney;
- k. The nature of any work by the Attorney on “*bellwether*” cases or cases that were similarly active in litigation;
- l. Any pressure points successfully asserted by the Attorney in cases against Settling Distributors or any risk for Settling Distributors created by the Attorney in cases against them;
- m. Any risk for defendants created by applicants in cases against the Settling Distributors;
- n. Successful and unsuccessful motion practice in cases worked on by the Attorney;
- o. The date of filing of any cases filed by the Attorney;
- p. Obtaining consolidation of the litigation in the Attorney’s jurisdiction;
- q. The number and population of entities represented by the Attorney and the fees that would have been awarded under extinguished contingent fee arrangements;
- r. Whether the Attorney’s clients brought claims against the Settling Distributors;
- s. Whether the Attorney has had a leadership role in the litigation, whether in state or federal court;
- t. Whether the Attorney has had a leadership role in any negotiations aimed at resolving the litigation;
- u. Whether the Attorney’s cases have survived motions to dismiss;
- v. The extent to which the Attorney contributed to the work product user for the common benefits of opioids litigants, including, without limitation, work on ARCOS data, Prescription Data Monitoring Programs, IQVIA data, depositions, document production and analysis experts, motions, briefs and pleadings, trial preparations, and trials;
- w. The extent to which litigation was done prior to and contributed to completion of settlement negotiations, as distinct from litigation that was done litigating after the announcement of the Distributor Agreement, such latter litigation both being of less value and potentially resulting a common detriment to the settlement process; and

x. Any other factors that the Fee Panel finds to be appropriate to consider after input from applicants to the Attorney Fee Fund.

4. The Fee Panel shall develop procedures for receiving a single application, which may be updated or amended based on new information (such as participation by additional Litigating Subdivisions) from each Attorney seeking compensation from the Attorney Fee Fund, procedures shall not be inconsistent with this Fee Agreement. Any request for attorneys' fees not included on the single application or through the updating/amendment process designed by the Fee Panel shall be deemed waived. For purposes of transparency and to permit the Fee Panel to conduct its work, the application from each Attorney shall, at a minimum, require each Attorney to:

- a. Identify all Litigating Subdivisions for which s/he is seeking payment from the Attorney Fee Fund;
- b. Identify all Subdivisions in both Settling and Non-Settling States with respect to which s/he has a Fee Entitlement with respect to Relevant Claims against Released Entities, and identify all co-counsel in such cases;
- c. Identify which of those Subdivisions are Participating Subdivisions and which are not;
- d. Specify the specific fund or funds within the Attorney Fee Fund from which the Attorney is seeking compensation;
- e. Demonstrate his or her eligibility for compensation from the relevant sub funds within the Attorney Fee Fund pursuant to the criteria set forth for the relevant sub fund; and
- f. Identify any and all Fee Entitlements from representations of States, Tribal Nations, or other plaintiffs related to Released Claims against Released Entities or in opioids-related matters.

Notwithstanding Sections II.H.4.a-f above, the Panel may consider a supplemental application if the Attorney shows good cause why circumstances exist that will lead to consideration for additional Common Benefit award. Examples would include, but are not limited to, an Attorney having Non-Participating Litigating Subdivision clients that subsequently become Participating Subdivisions, a Bar Date passes that increases participation or the Participation Tier or an Allocation Agreement is reached.

5. With respect to the Common Benefit Fund, the Fee Panel shall (subject to any applicable MDL Court Order):

- a. Review the applications of all Attorneys seeking compensation from the Common Benefit Fund, including determining eligibility for each Attorney as set forth in Section II.G.

b. Reduce, on an annual basis, the Distributor's payment obligations, as set forth in Section II.C.6. The Panel shall inform the Settling Distributors and the MDL PEC of all such amounts and adjust the Settling Distributors' payment obligations accordingly.

c. Using criteria set forth in Sections II.C and II.G, allocate amounts from the Common Benefit Fund to eligible Attorneys, including payment amounts for each Payment Year. In making such allocations (regardless of the Participation Tier achieved), the Panel shall apply the principles set forth in Section II.C.4 and shall allocate any reduction in the payments of Settling Distributors specified in Section II.C.6 to the amounts paid to Attorneys with a Fee Entitlement to Litigating Subdivisions that are not Participating Subdivisions.

6. With respect to the Contingency Fee Fund, the Fee Panel shall:

a. Review the applications of all Attorneys seeking compensation from the Litigating Subdivision Fee Fund, including determining eligibility for each Attorney as set forth in Section II.G.

b. Apply the Mathematical Model in Exhibit A.

c. Use such allocations to reduce payments, on an annual basis, the payment obligations of the Settling Distributors to the Attorney Fee Fund as set forth in Section II.D.4, and distributions therefrom, and inform the Settling Distributors and MDL PEC of all such adjustments.

7. To the extent that there is a dispute about the calculations of the Fee Panel related to the amounts that Settling Distributors are required to pay (including application of any reductions or offsets under this Fee Agreement), such disputes shall be presented to the Fee Panel and any disputed funds be paid into/held in escrow. The Fee Panel shall resolve such disputes expeditiously, with either Party having the right to seek review from the MDL Court.

8. For purposes of determination of fee or cost awards, allocations, reductions and possible reversions under this Fee Agreement, unless specified otherwise a Subdivision will be considered a Non-Participating Subdivision if it is not a Participating Subdivision as of the deadline for the application for the fee or cost award at issue (or, if the determination does not involve a specific application, the date on which the record for such determination closes).

9. In the event that the Fee Panel, through the use of the Mathematical Model set forth in Exhibit A, allocates funds from the Contingency Fee Fund for an Attorney based on a Qualifying Representation of a Participating Litigating Subdivision or allocates cost to such Participating Litigating Subdivision and that Subdivision is in a Settling State in which the Consent Judgment has not been approved, such funds shall be placed into escrow until the Consent Judgment is approved, after which time they shall be released.

I. *Miscellaneous.*

1. The costs associated with the Fee Panel prior to the Effective Date of this Fee Agreement shall be funded by Settling Distributors. The Fee Panel shall charge an hourly rate that has been previously approved by a federal or state court and shall provide a budget and a cap for such work prior to the Effective Date, which shall be approved by Settling Distributors and such approval shall not be unreasonably withheld. Settling Distributors shall receive a refund for any such payment of pre-Effective Date costs from interest that accrues on the monies in the Attorney Fee Fund (including interest that accrues during such time as the Attorney Fee Fund monies are in escrow prior to the Effective Date of the Distributor Agreement), up to the amount of such costs. Post-Effective Date, the cost of the Fee Panel shall be charged against the applicable Fee Fund based on allocation by the Fee Panel and shall not be otherwise funded by Settling Distributors. The costs associated with the Cost and Expense Fund Administrator shall be paid from funds in the MDL Expense Fund and the Litigating Subdivision Cost Fund and shall not be otherwise funded by Settling Distributors.

2. The MDL PEC will seek, and the Attorneys General for Settling States and the Settling Distributors will not oppose, a Common Benefit Fee Order requiring an assessment of 7.5% on the gross recovery (by judgment or settlement) of any Non-Participating Subdivision that is subject to the federal court jurisdiction, represented by a MDL PEC firm, represented by any Attorney receiving fees from the Common Benefit Fund, represented by any Attorney that signed a Participation Agreement or paid in a case otherwise under the jurisdiction of the MDL Court.

3. The MDL PEC shall provide to Settling Distributors information they have that identifies Attorneys who represent Litigating Subdivisions who are not Participating Subdivisions and who have an obligation to pay a common benefit assessment, either due to the MDL Court's orders or to having signed a Participation Agreement.

4. The MDL PEC shall retain ethics counsel of its choice to provide an opinion that addresses the compliance of its ethical obligations, as it relates to the Distributor Agreement. Such opinion shall address the issue of the potential conflict of interest for an Attorney that had represented a Participating Subdivision also representing a Later Litigating Subdivision as defined in the Distributor Agreement. This Section II.I shall be enforceable to the extent permitted by the equivalent to Rules 1.16 and 5.6 of the ABA Model Rules of Professional Conduct in the relevant jurisdictions. The opinion shall be provided to the Settling Distributors as soon as it is completed and, in any event, prior to July 31, 2021 and shall be disseminated to counsel eligible to apply to the Attorney Fee Fund within 30 days of the announcement of the Distributor Agreement. The MDL PEC represents that it will comply with this opinion until the Reference Date and thereafter if the Distributor Agreement proceeds. The cost of such expert work done prior to the Effective Date of the Distributor Agreement shall be funded by Settling Distributors.

5. Participating Subdivisions agree to instruct their counsel to treat information, work product and expert materials as secret under Rule 1.6 of the ABA Model Rules of Professional Conduct. Accordingly, an Attorney shall not share information or work product with, or experts or materials to, non-participants (other than the Attorney's own current clients or their lawyers, consultants, experts or other representatives or agents). However, nothing herein shall prevent MDL Leadership or PEC Counsel from fulfilling their obligations in any MDL and the MDL Court Order.

### III. Miscellaneous.

A. *Termination.* If the Distributor Agreement does not proceed past the Reference Date, whether because the Settling Distributors do not determine to proceed or for any other reason, this Fee Agreement shall be null and void, Settling Distributors shall have no obligation to make any payments under this Fee Agreement, and the Settling Distributors and the MDL PEC shall take such steps as are necessary to restore the status quo ante.

B. *MDL Court Consideration.* This Fee Agreement shall be attached as an exhibit to the Distributor Agreement. This Fee Agreement shall also be submitted jointly by the Settling Distributors and the MDL PEC to the MDL Court for approval pursuant to the motion that shall be attached, prior to the Preliminary Agreement Date of the Distributor Agreement, to this Fee Agreement as Exhibit B.

1. In the event that the MDL Court, through an order, makes any change to the amounts potentially to be paid by Settling Distributors under this Fee Agreement, makes any change to the Fee Panel's consideration of the factors set forth in Section II.C.4, or any other material change to the draft Order attached as part of Exhibit B or the terms of this Fee Agreement, the Settling Distributors and the MDL PEC shall meet and confer concerning such changes.

2. If the Settling Distributors and the MDL PEC are unable to reach agreement and revisions to this Fee Agreement in the event discussed in Section III.B.1, this Fee Agreement shall be null and void, Settling Distributors shall have no obligation to make any payments under this Fee Agreement, and the Settling Distributors and the MDL PEC shall take such steps as are necessary to restore the *status quo ante*.

C. *Amendment.* Once the MDL Court has entered an order implementing this Fee Agreement, this Fee Agreement can only be amended by (1) written agreement of the Settling Distributors and the MDL PEC and (2) approval by the MDL Court.

D. *Jurisdiction and Enforcement.* The MDL Court shall have exclusive and ongoing jurisdiction over the enforcement and implementation of this Fee Agreement as set forth herein. The MDL PEC shall be the Authorized Party to enforce this Fee Agreement, as to the payment obligations of the Settling Distributors as set forth in this Fee Agreement, and as to Attorneys making application to the Funds under this Fee Agreement. Solely for purposes of assessing or allocating common benefit fees, the MDL Court will continue to have jurisdiction over the work product developed in the MDL Court by and under the direction of the MDL PEC with respect to claims against the Settling Defendants, including data and documents, depositions, expert

reports, briefs and pleadings; and the MDL Court's protective orders, management orders, and other decisions regarding such discovery and other work product, including but not limited to, conditions on its use, will continue in full force and effect. Nothing in this Section III.D authorizes the MDL Court to act contrary to this Fee Agreement or to share any of the work product, or provides the MDL Court with jurisdiction over the Distributor Agreement.

## Description of Mathematical Model for the Allocation of the Contingency Fee Funds

### Distributor Settlement Agreement and Janssen Settlement Agreement

This document describes the Mathematical Model for allocation of the Contingency Fee Fund described in Exhibit R (Agreement of Attorney's Fees, Expenses and Costs) to the Distributor Settlement Agreement and the Janssen Settlement Agreement, respectively.<sup>19</sup> Awards of fees from the Contingency Fee Funds shall be available to Attorneys with Qualifying Representations of Participating Litigating Subdivisions eligible to receive an allocation under the corresponding agreements.<sup>20</sup> A Fee Panel shall oversee the application of the Model and resolve any questions or disputes concerning the eligibility of a counsel to participate. The Panel is empowered to hear disputes concerning and ensure the accuracy of the mathematical calculations.

In general terms, allocation of the Contingency Fee Fund shall be made by (1) determining the amount of the Settlement Fund that is attributable to each Litigating Subdivision; (2) making certain adjustments to these amounts based on when the Subdivision filed suit and the terms of the applicable fee contract; and (3) dividing the Contingency Fee Fund proportionately among counsel for each Participating Litigating Subdivision based on the amounts calculated in subpart 2.

Each Settling Defendant is responsible only for its own share of payments.<sup>21</sup> In other words, to collect a fee award from the Contingency Fee Fund against a Settling Defendant, the Participating Litigating Subdivision must have named the Settling Defendant in its lawsuit. The total amount of the Contingency Fee Fund in the Distributor Settlement Agreement is \$516,923,077.<sup>22</sup> Amerisource's share is \$160,246,153.97 (31.0%), Cardinal's share is \$159,729,230.89 (30.9%), and McKesson's share is \$196,947,692.46 (38.1%). The total amount of the Contingency Fee Fund in the Janssen Settlement Agreement is \$123,076,923.<sup>23</sup>

More specifically, allocation of each Settling Defendant's share of the corresponding Contingency Fee Fund shall be made according to the following steps. These steps must be performed separately for each Settlement Agreement, and each Defendant is responsible for paying only its share of the Contingency Fee Fund. These calculations are made only for purpose of determining the percentage share of the Contingency Fee Fund that Attorneys for each Participating Litigating Subdivision should receive, *not* for determining the dollar amount each Subdivision will receive.

---

<sup>19</sup> See Distributor Settlement Agreement, Exhibit R § II.B.3; Janssen Settlement Agreement, Exhibit R § II.B.3.

<sup>20</sup> Distributor Settlement Agreement, Exhibit R § II.B.3; Janssen Settlement Agreement, Exhibit R § II.B.3

<sup>21</sup> Distributor Settlement Agreement, Exhibit R § II.A.5.

<sup>22</sup> Distributor Settlement Agreement, Exhibit R § II.D.1.

<sup>23</sup> Janssen Settlement Agreement, Exhibit R § II.D.1.



- (1) For each Settling State, attribute 50% of the settlement funds for that State to its Subdivisions according to the Subdivision Allocation Percentage in Exhibit G to the Distributor Settlement Agreement or Janssen Settlement Agreement, as appropriate.

Illustrative example for the Distributor Agreement:

- Assume that State A is allocated 1.00000% of the \$18,554,013,691.11 Restitution/Abatement amount [see Exhibit M of the Agreement].
- 50% of the 1% share allocated to State A is \$92,770,068.46.
- Assume that, per Exhibit G of the Agreement, the Subdivision Allocation Percentage for City B in State A is 1.00000000%.
- For purposes of determining its counsel's share of the Contingency Fee Fund, City B is attributed 1.00000000% of \$92,770,068.46, or \$927,700.68.

- (2) Adjust the amounts in paragraph 1 as follows:

- a. *Upward Adjustment for Early Filers.* Increase the amount calculated in paragraph 1 above by 10% for any Litigating Subdivision that named the defendant(s) in a suit before December 5, 2017, the date the National Prescription Opiate Litigation MDL was formed. This adjustment must be done individually for each defendant. If the Litigating Subdivision did not name a Settling Defendant in a suit before January 1, 2021, then fees from the Contingency Fee Fund for that defendant will not be awarded to Attorneys with otherwise Qualifying Representations of that Participating Litigating Subdivision.

Illustrative Example:

- Assume City C is attributed \$1,000,000 under paragraph 1 above.
- If City C named the defendant(s) before 12/5/2017, the attributed amount would be adjusted to \$1,100,000.

- b. *Determine Amount Due under Contingency Fee Contract.* Determine the amount that would be due to Attorneys with Qualifying Representations of each Participating Litigating Subdivision under the terms of the applicable fee contract if the Participating Litigating Subdivision were to receive the amount calculated in paragraph 2.a. This amount can be referred to as the Contingency Fee Assumption.

Illustrative Example:

Continuing the example given in paragraph 2.a, if Attorneys have a 20% contingency fee contract with City C for the relevant litigation, the amount calculated in this step would be 20% of \$1,100,000, or \$220,000.

In the next step, the Contingency Fee Assumption is used to determine the percentage share of the Contingency Fee Fund due to Attorneys for each Participating Litigating Subdivision.

(3) Divide the Contingency Fee Fund proportionately among Attorneys for each Participating Litigating Subdivision in two ways:

- a. *National Fee Pool Calculation.* Determine each Litigating Subdivision's percentage share of all amounts due under contingency fee contracts nationwide by dividing the Contingency Fee Assumption calculated for each Subdivision in paragraph 2.b by the sum of all Contingency Fee Assumptions. Then multiply that percentage by the Contingency Fee Fund to figure each Subdivision's dollar share of the Contingency Fee Fund (but only for Settling Defendants the Subdivision timely named in a lawsuit).<sup>24</sup>

Illustrative example for Distributor Settlement Agreement:

- $\$220,000$  [from para. 2.b]  $\div$   $\$1,800,000,000$  [total amount owed under contingency fee contracts nationwide] = 0.012222%<sup>25</sup>
- 0.012222% \*  $\$516,923,077.32$  [Contingency Fee Fund] =  $\$63,179.49$

- b. *Separate State Fee Pools Calculation.* Determine each Litigating Subdivision's percentage share of all amounts due under contingency fee contracts statewide by dividing the Contingency Fee Assumption calculated for each Subdivision in paragraph 2.b by the sum of all Contingency Fee Assumptions in the same State. Then multiply that percentage by the portion of the Contingency Fee Fund that corresponds to that State's Overall Allocation Percentage, shown in Exhibit F of the relevant Settlement Agreement, to figure each Subdivision's dollar share of the Contingency Fee Fund (but only for Settling Defendants the Subdivision timely named in a lawsuit).

Illustrative example for Distributor Settlement Agreement:

- 1% \*  $\$516,923,077.32$  =  $\$5,169,230.77$  [amount of the Contingency Fee Fund corresponding to State A]

---

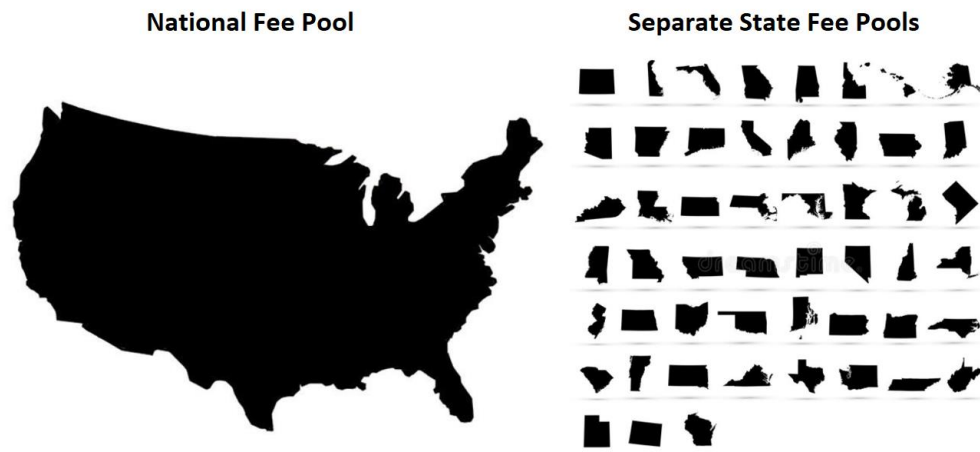
<sup>24</sup> Because a few Litigating Subdivisions named only one or two of the Distributors in a lawsuit before January 1, 2021, each Subdivision's share of the Contingency Fee Fund is slightly different for each distributor. Therefore, under the Distributor Settlement Agreement, the calculations described in this step need to be made separately for each Settling Defendant. It is shown in a single calculation here for ease of illustration only.

<sup>25</sup> In this example, \$1.8 billion is the amount theoretically owed under all contingency fee contracts for litigation against distributors as calculated in paragraph 2.b. This amount is illustrative only; the actual amount will not be known until all litigating subdivisions are identified and the terms of all of their contingency fee contracts are collected.

- Assume a total of \$17,600,000 is owed under contingency fee contracts for State A.
- $\$220,000$  [from para. 2.b]  $\div$   $\$17,600,000 = 1.25\%$
- $1.25\% * \$5,169,230.77 = \$64,615.38$

The award of fees to Attorneys with Qualifying Representations of Participating Litigating Subdivisions will be the average of the final amounts calculated in paragraphs 3.a and 3.b above.<sup>26</sup>

Paragraph 3.a represents allocation based on a proportional share of a National Fee Pool, while paragraph 3.b represents allocation based on a proportional share of the Separate State Fee Pools. In other words, for the National Fee Pool described above in paragraph 3.a, the contingency fee contract rate is compared to all other contingency fee contract rates in the nation. For the Separate State Fee Pools described above in paragraph 3.b, the contingency fee contract terms are compared to the other contingency fee contract terms in that same State. The National Fee Pool and the Separate State Fee Pools are given equal weighting. This is illustrated below.



Using the first methodology, Attorneys for two Subdivisions in different States with the same amount calculated under paragraph 2.b would be assigned the same amount under paragraph 3.a. Using the second methodology, Attorneys for the same two Subdivisions would be assigned different amounts under paragraph 3.b because they are in different States. Specifically, the Subdivision in the State with a smaller proportion of Participating

<sup>26</sup> The model also enforces a maximum fee award of 20% of the amount calculated in 2.b. This rule is designed to prevent windfalls by addressing over-allocation in a small number of states with relatively few Litigating Subdivisions. An estimated 97% of Qualifying Representations are not impacted this rule. The description in this document of the Mathematical Model is by necessity an abstraction; the precise contours of the calculations are defined in the model itself.

Litigating Subdivisions would be allocated more than the Subdivision in the State with a greater proportion of Participating Litigating Subdivisions.

**EXHIBIT S****Agreement on the State Outside Counsel Fee Fund**

1. **Creation of a State Outside Counsel Fee Fund.** The Settling Distributors and the Settling States agree to the creation of a state outside counsel fee fund to pay reasonable attorneys' fees of Settling States which have retained outside counsel in connection with litigation against the Settling Distributors (such fund, the "*State Outside Counsel Fee Fund*").

2. **State Outside Counsel Fee Fund Administration.** The State Outside Counsel Fee Fund shall be administered separately from the Common Benefit Fund, the Contingency Fee Fund, the State Cost Fund, and the MDL Expense Fund. A committee of Attorneys General shall oversee the State Outside Counsel Fee Fund (the "*Fee Fund Committee*"). The Fee Fund Committee shall initially consist of the following States: (a) Delaware; (b) Florida; (c) Georgia; (d) Indiana; (e) Michigan; (f) Ohio; and (g) Rhode Island. The Fee Fund Committee shall select a settlement fund administrator, who may or may not be different from the Settlement Fund Administrator (the "*Fee Fund Administrator*") and who shall administer the State Outside Counsel Fee Fund according to the guidelines and directives of the Fee Fund Committee.

3. **State Outside Counsel Fee Eligibility.** To receive any amount from the State Outside Counsel Fee Fund, an outside counsel to a Settling State must have filed and maintained an action in the name of a Settling State or its Attorney General against a Settling Distributor in a state or federal court as of June 1, 2021. No Settling State shall receive funds from both the State Outside Counsel Fee Fund and the Additional Restitution Amount as set forth in Section IX.

4. **State Outside Counsel Fee Fund Amount.** The Settling Distributors shall pay funds into the State Outside Counsel Fee Fund according to the schedule set forth below, subject to any suspensions, offsets, reductions, or adjustments provided for in the Agreement or described below:

|                             |               |
|-----------------------------|---------------|
| Payment Year 1 Payment Date | \$136,044,379 |
| Payment Year 2 Payment Date | \$129,230,769 |
| Payment Year 3 Payment Date | \$17,417,160  |

5. **State Outside Counsel Fee Fund Availability and Calculation of Amount.**
- a. The State Outside Counsel Fee Fund shall be available to compensate private outside counsel for Settling State Attorneys General for approved fees arising out of representation of the Settling State pursuant to the schedule developed by the Fee Fund Committee and provided to the Settling Distributors.
  - b. Fees shall be calculated by adding two components: (a) a fixed amount consisting of fifty percent (50%) of the amount allocated to a Settling State pursuant to Exhibit F multiplied by 4.5%; and (b) a proportional percentage of the remaining fee due under that Settling State's contract assuming that fifty

percent (50%) of the Settling State's recovery is allocable to a Settling State (rather than allocable to the Settling State's Participating Subdivisions) so that the fees of all Settling States (minus the fixed amount that would have been allocated to any Non-Settling States had they become Settling States) exhausts the State Outside Counsel Fee Fund. The proportional share percentage will be the same for each Settling State included in the State Outside Counsel Fee Fund. All amounts paid will be less any costs or fees of the Fee Fund Administrator.

**6. Payment by the Fee Fund Administrator.**

- a. If a Settling State's outside counsel agrees that the amount calculated in Paragraph 5 above either satisfies in full or exceeds the amounts owed to all such Settling State's outside counsel, then upon written notice waiving all entitlement to any additional fee, the Fee Fund Administrator shall pay that Settling State's outside counsel the amount that satisfies the Settling State's obligation in full and, in no event more than (i) such obligation or (ii) the amount pursuant to the calculation and any schedule created by the Fee Fund Committee.
- b. If a Settling State's outside counsel does not agree that the amount calculated in Paragraph 5 above either satisfies in full or exceeds the amounts owed by the Settling State, then the Settling State's share shall be placed in an interest-bearing escrow account (less reasonable expenses of the Fee Fund Administrator) and held unless and until the Settling State and its outside counsel agree in a signed writing to a resolution of the amount outstanding or there is a final judgment entered that is no longer appealable.
- c. Upon being provided a signed, written agreement or the final non-appealable judgment, the Fee Fund Administrator shall release monies from the State Outside Counsel Fee Fund in either the amount held by the Fee Fund Administrator, if the amount of the agreement or judgment is equal to or more than the amount held, or the amount indicated in the agreement or in the final judgment, if the amount in the agreement or judgment is less than the amount held.
- d. Nothing herein, including the amounts listed in paragraph 5 above, shall prevent a Settling State from arguing in any proceeding with its outside counsel that (i) its recovery was less than fifty percent (50%) of the recovery in the Settlement Agreement down to and including fifteen percent (15%) of the total recovery; (ii) any payment should be discounted by an appropriate discount rate commensurate to the risk of the Settlement Agreement and the timeline that the Settling State is receiving its payments; (iii) the settlement amount should be lower because the amount a Settling State receives was reduced because such Settling State's outside counsel failed to obtain joinder from a Settling State's Subdivision(s) that the outside counsel also

represented; or (iv) any limitation placed by the Settling Distributors bars payment of a higher fee to outside counsel.

- e. In the event the amount due to the Settling State's outside counsel from an escrow account is less than the total amount of funds escrowed on the account of the Settling State, the balance shall be paid to the Settling State. In no event, other than a State becoming a Non-Settling State, shall funds revert to a Settling Distributor.
- f. Amounts owed by Settling Distributors to the State Outside Counsel Fee Fund shall be reduced and/or credited to Settling Distributors by amounts allocated on the above-mentioned schedule for outside counsel in Non-Settling States.

7. **Reversion or Reduction of Amounts owed to Non-Settling States.** Amounts owed by Settling Distributors to the State Outside Counsel Fee Fund shall be reduced proportionally across payments owed by the Settling Distributors by amounts allocated to the fixed amount on the below schedule for outside counsel in the event that a listed State becomes a Non-Settling State. In the event the Fee Fund Administrator receives part or all of the fixed amount due to a Non-Settling State from a Settling Distributor, the Fee Fund Administrator shall return the amount allocable to that Non-Settling State's fixed amount to the Settling Distributor.

| State    | Allocation Percentage <sup>27</sup> | Maximum Abatement Amount <sup>28</sup> | Assumed State Share (50% of Maximum Abatement Amount) | Contract Rate | Contract Amount | Fixed Amount <sup>29</sup> |
|----------|-------------------------------------|--|---|---------------|-----------------|----------------------------|
| Alabama  | 1.6419290312 %                      | \$304,643,737.25                       | \$152,321,868.62                                      | TIPAC         | \$17,914,852.67 | \$6,854,484.09             |
| Alaska   | 0.2584550539 %                      | \$47,953,786.09                        | \$23,976,893.04                                       | 20%           | \$4,795,378.61  | \$1,078,960.19             |
| Arkansas | 0.9663486633 %                      | \$179,296,463.29                       | \$89,648,231.65                                       | TIPAC         | \$7,982,411.58  | \$4,034,170.42             |
| Delaware | 0.4900019063 %                      | \$90,915,020.78                        | \$45,457,510.39                                       | 21% ,<br>18%  | \$9,546,077.18  | \$2,045,587.97             |
| Florida  | 7.0259134409 %                      | \$1,303,588,941.75                     | \$651,794,470.88                                      | TIPAC         | \$36,089,723.54 | \$29,330,751.19            |
| Georgia  | 2.7882080114 %                      | \$517,324,496.17                       | \$258,662,248.09                                      | 8%            | \$20,692,979.85 | \$11,639,801.16            |

<sup>27</sup> This is the State allocation provided in Exhibit F.

<sup>28</sup> This is calculated by taking the State allocation *times* the Net Abatement Amount.

<sup>29</sup> As provided in Paragraph 5.b, the Fixed Amount is calculated by taking 50% of the maximum abatement amount for a State *times* 4.5%. Together with a proportional amount to be calculated as provided in Paragraph 5.b, this will be the total fee paid each Settling State.

|                |                   |                  |                      |                                    |                     |                     |
|----------------|-------------------|------------------|----------------------|------------------------------------|---------------------|---------------------|
| Hawaii         | 0.3418358185<br>% | \$63,424,264.57  | \$31,712,132.28      | 17%                                | \$5,391,062.4<br>9  | \$1,427,045.95      |
| Idaho          | 0.5254331620<br>% | \$97,488,940.82  | \$48,744,470.41      | 10%                                | \$4,874,447.0<br>4  | \$2,193,501.17      |
| Indiana        | 2.2168933059<br>% | \$411,322,687.49 | \$205,661,343.7<br>5 | TIPAC                              | \$13,783,066.<br>74 | \$9,254,760.47      |
| Kentucky       | 2.0929730531<br>% | \$388,330,506.82 | \$194,165,253.4<br>1 | TIPAC                              | \$11,958,262.<br>67 | \$8,737,436.40      |
| Michigan       | 3.4020234989<br>% | \$631,211,905.76 | \$315,605,952.8<br>8 | 15%                                | \$47,340,892.<br>93 | \$14,202,267.8<br>8 |
| Mississippi    | 0.8898883053<br>% | \$165,109,998.00 | \$82,554,999.00      | TIPAC                              | \$8,127,749.9<br>5  | \$3,714,974.96      |
| Montana        | 0.3421667920<br>% | \$63,485,673.43  | \$31,742,836.72      | 20, 18,<br>and 15%<br>by<br>amount | \$6,061,425.5<br>1  | \$1,428,427.65      |
| Nevada         | 1.2486754235<br>% | \$231,679,409.03 | \$115,839,704.5<br>2 | 19%                                | \$22,009,543.<br>86 | \$5,212,786.70      |
| New Hampshire  | 0.6258752503<br>% | \$116,124,979.63 | \$58,062,489.81      | 27%                                | \$15,676,872.<br>25 | \$2,612,812.04      |
| New Mexico     | 0.8557238713<br>% | \$158,771,124.24 | \$79,385,562.12      | 24%                                | \$19,052,534.<br>91 | \$3,572,350.30      |
| Ohio           | 4.3567051408<br>% | \$808,343,668.31 | \$404,171,834.1<br>5 | TIPAC                              | \$23,708,591.<br>71 | \$18,187,732.5<br>4 |
| Oklahoma       | 1.5831626090<br>% | \$293,740,207.23 | \$146,870,103.6<br>1 | 25%,<br>20%,<br>15%,<br>10%        | \$34,374,020.<br>72 | \$6,609,154.66      |
| Puerto Rico    | 0.7263201134<br>% | \$134,761,533.28 | \$67,380,766.64      | 25%                                | \$16,845,191.<br>66 | \$3,032,134.50      |
| Rhode Island   | 0.4895626814<br>% | \$90,833,526.93  | \$45,416,763.47      | 17%                                | \$7,720,849.7<br>9  | \$2,043,754.36      |
| South Carolina | 1.5834654145<br>% | \$293,796,389.80 | \$146,898,194.9<br>0 | TIPAC                              | \$21,470,837.<br>54 | \$6,610,418.77      |
| South Dakota   | 0.2169945907<br>% | \$40,261,206.07  | \$20,130,603.03      | 12%                                | \$2,415,672.3<br>6  | \$905,877.14        |



|            |                   |                  |                      |                           |                     |                |
|------------|-------------------|------------------|----------------------|---------------------------|---------------------|----------------|
| Utah       | 1.1889437113<br>% | \$220,596,778.97 | \$110,298,389.4<br>9 | TIPAC<br>Modified<br>by K | \$14,165,161.<br>55 | \$4,963,427.53 |
| Vermont    | 0.2844241374<br>% | \$52,772,093.39  | \$26,386,046.70      | TIPAC                     | \$4,888,604.6<br>7  | \$1,187,372.10 |
| Washington | 2.3189040182<br>% | \$430,249,769.02 | \$215,124,884.5<br>1 | Statute                   | \$20,000,000.<br>00 | \$9,680,619.80 |

**EXHIBIT T****Agreement on the State Cost Fund Administration**

1. **Creation of a State Cost Fund.** The Settling Distributors and the Settling States agree to the creation of a state cost fund to pay litigation costs and expenses associated with litigation and investigation related to the opioid litigation (such fund, the “*State Cost Fund*”). The State Cost Fund shall be administered separately from the Common Benefit Fund, the Contingency Fee Fund, the State Counsel Fee Fund, and the MDL Expense Fund.
2. **State Cost Fund Amount and to Whom Owed.** On the Payment Date of Payment Year 1, the Settling Distributors shall pay into the State Cost Fund \$56,538,461.00 (the “*State Cost Fund Amount*”). No funds may be released from the State Cost Fund to Non-Settling States.
3. **State Cost Fund Committee.** A committee of Attorneys General or their designated representatives (such committee, the “*State Cost Fund Committee*”) shall oversee the State Cost Fund. The committee shall initially consist of the following States: (a) Delaware; (b) Florida; (c) Georgia; (d) New York; (e) North Carolina; (f) Ohio; (g) Tennessee; and (h) Texas. The Attorneys General may by majority vote add or change the composition of the State Cost Fund Committee, including replacing any above State, if that State is not a Settling State.
4. **State Cost Fund Administrator.** The State Cost Fund Committee shall select an administrator (the “*State Cost Fund Administrator*”). The State Cost Fund Administrator may or may not be different from the Settlement Fund Administrator. The State Cost Fund Administrator shall administer the State Cost Fund and direct payments to Settling States.
5. **State Cost Fund Guidelines.** Monies in the State Cost Fund shall be released without any delay to reimburse Settling States for documented costs incurred or paid in connection with litigation and investigation related to the opioid litigation. In allocating the State Cost Fund, no funds shall be allocated for costs incurred after July 21, 2021. The State Cost Fund Committee shall establish guidelines for the submission and approval of expenses eligible for reimbursement from the State Cost Fund. The State Cost Fund Administrator shall, in accordance with such guidelines, receive from Settling States records sufficient to demonstrate the incurrence and payment of each expense attributable to litigation or investigation related to the opioid litigation, including any outstanding National Association of Attorneys General grant.
6. **State Cost Fund Payment Priorities and Residual.** To the extent the aggregate eligible submissions of costs and expenses from Settling States exceed the State Cost Fund Amount, payments to Settling States shall be paid in the order described in this section until the State Cost Fund is exhausted. If the State Cost Fund is unable to fully pay costs at any of the following levels, then Settling States with costs at that level shall be paid on a proportional basis. All expenses with a lesser priority from the level where the State Cost Fund is exhausted will not be reimbursed from the State Cost Fund. Costs shall be paid in the following order of priority:

(a) the reasonable costs of the State Cost Fund Administrator, if any; (b) repayment of the National Association of Attorneys General grants connected to opioid litigation; (c) costs incurred or paid by outside counsel for a Settling State litigating against the Settling Distributors apart from any fee owed; (d) litigation-related costs attributable to the Settling Distributors incurred or paid by a Settling State litigating against the Settling Distributors; and (e) pre-suit investigation-related costs attributable to the Settling Distributors incurred or paid by either a Settling State outside counsel (not including any amount of fees or any costs which have already been reimbursed pursuant to clause (c), above) or a Settling State investigating the Settling Distributors. If the State Cost Fund has additional monies after payment of the State Cost Fund Administrator's and all Settling States' submitted costs, then the remaining funds will be provided to the National Association of Attorneys General to be placed in the Financial Services Fund for the purpose of funding grants for consumer protection- or healthcare-related enforcement or training activities. In determining what costs are attributable to the Settling Distributors, the State Fund Committee shall develop a guideline that ensures that all Settling States are treated equitably.

**EXHIBIT U****ABC IRS Form 1098-F<sup>30</sup>**

0303

 VOID CORRECTED

|  |                           |   |  |   |
|--|---------------------------|---|--|---|
| FILER'S name, street address, city or town, state or province, country, ZIP or foreign postal code, and telephone no.<br>[APPROPRIATE OFFICIAL]<br>[DESIGNATED STATE]<br>[ADDRESS] |                           | 1 Total amount required to be paid<br><b>\$ 6,379,375,013.53</b>  | OMB No. 1545-2284<br>Form <b>1098-F</b><br>(Rev. December 2019)<br>For calendar year<br>2021 | <b>Fines, Penalties, and Other Amounts</b>  |
|  |                           | 2 Restitution/remediation amount<br><b>\$ 5,839,378,859.97</b>  |  |   |
| FILER'S TIN<br>XX-XXXXXXX  | PAYER'S TIN<br>23-3079390 | 3 Compliance amount<br><b>\$</b>  | 4 Date of order/agreement<br>XX/XX/2021  | <b>Copy A<br/>For<br/>Internal Revenue<br/>Service Center</b><br><br><b>File with Form 1096.</b><br><br>For Privacy Act and<br>Paperwork Reduction<br>Act Notice, see the<br><b>current General<br/>Instructions for<br/>Certain Information<br/>Returns.</b> |
| PAYER'S name<br>AmerisourceBergen Corporation  |                           | 5 Jurisdiction U.S. District Court for the Northern District of Ohio and jurisdictions of other cases settled under the Settlement Agreement entered into by the Settling Distributors and Settling States (each as defined in such agreement), dated as of []. |  |   |
| Street address (including apt. no.)<br>1 West First Avenue   |                           | 6 Case number No. 1:17-MD-2804 and other cases settled under the Settlement Agreement entered into by the Settling Distributors and Settling States (each as defined in such agreement), dated as of [].  |  |   |
| City or town, state or province, country, and ZIP or foreign postal code<br>Conshohocken, PA 19428   |                           | 7 Name or description of matter/suit/agreement<br>National Prescription Opiate Litigation   |  |   |
|  |                           | 8 Code<br>A, B, I   |  |   |

Form **1098-F** (Rev. 12-2019)

Cat. No. 71382B

[www.irs.gov/Form1098F](http://www.irs.gov/Form1098F)

Department of the Treasury - Internal Revenue Service

**Do Not Cut or Separate Forms on This Page****— Do Not Cut or Separate Forms on This Page**

<sup>30</sup> To be updated to account for any Non-Settling States and the effectiveness of any separate agreements with a Settling State.

**EXHIBIT V****Cardinal IRS Form 1098-F<sup>31</sup>**

|  |                           |  |  |  |
|--|---------------------------|--|--|--|
| 0303 <input type="checkbox"/> VOID <input type="checkbox"/> CORRECTED  |                           | OMB No. 1545-2284  |  | <b>Fines, Penalties, and<br/>Other Amounts</b>   |
| FILER'S name, street address, city or town, state or province, country, ZIP or foreign postal code, and telephone no.<br>[APPROPRIATE OFFICIAL]<br>[DESIGNATED STATE]<br>[ADDRESS] |                           | 1 Total amount required to be paid<br>\$ 6,358,796,384.46  | Form <b>1098-F</b><br>(Rev. December 2019) |  |
|  |                           | 2 Restitution/remediation amount<br>\$ 5,820,542,153.63  |  | For calendar year<br>20 <u>21</u>  |
| FILER'S TIN<br>XX-XXXXXXX  | PAYER'S TIN<br>31-0958666 | 3 Compliance amount<br>\$  | 4 Date of order/agreement<br>XX/XX/2021    | <b>Copy A</b><br><b>For Internal Revenue Service Center</b><br><b>File with Form 1096.</b><br>For Privacy Act and Paperwork Reduction Act Notice, see the <b>current General Instructions for Certain Information Returns.</b> |
| PAYER'S name<br>Cardinal Health, Inc. and consolidated subsidiaries  |                           | 5 Jurisdiction U.S. District Court for the Northern District of Ohio and jurisdictions of other cases settled under the Settlement Agreement entered into by the Settling Distributors and Settling States (each as defined in such agreement), dated as of [ ]. |  |  |
| Street address (including apt. no.)<br>7000 Cardinal Place   |                           | 6 Case number No. 1:17-MD-2804 and other cases settled under the Settlement Agreement entered into by the Settling Distributors and Settling States (each as defined in such agreement), dated as of [ ].  |  |  |
| City or town, state or province, country, and ZIP or foreign postal code<br>Dublin, Ohio 43017   |                           | 7 Name or description of matter/suit/agreement<br>National Prescription Opiate Litigation  |  |  |
|  |                           | 8 Code<br>A, B, I  |  |  |
| Form <b>1098-F</b> (Rev. 12-2019)    Cat. No. 71382B   |                           | www.irs.gov/Form1098F    Department of the Treasury - Internal Revenue Service   |  |  |
| <b>Do Not Cut or Separate Forms on This Page</b>   |                           | <b>Do Not Cut or Separate Forms on This Page</b>   |  |  |

<sup>31</sup> To be updated to account for any Non-Settling States and the effectiveness of any separate agreements with a Settling State.

**EXHIBIT W****McKesson IRS Form 1098-F<sup>32</sup>**

0303

 VOID  CORRECTED

|  |                           |   |   |  |
|--|---------------------------|---|---|--|
| FILER'S name, street address, city or town, state or province, country, ZIP or foreign postal code, and telephone no.<br><br>[APPROPRIATE OFFICIAL]<br>[DESIGNATED STATE]<br>[ADDRESS] |                           | 1 Total amount required to be paid<br>\$ 7,840,457,678.30   | OMB No. 1545-2284<br>Form <b>1098-F</b><br>(Rev. December 2019)<br>For calendar year<br>20 21 | <b>Fines, Penalties, and Other Amounts</b>   |
|  |                           | 2 Restitution/remediation amount<br>\$ 7,176,784,986.23   |   |  |
| FILER'S TIN<br>XX-XXXXXXX  | PAYER'S TIN<br>XX-XXXXXXX | 3 Compliance amount<br>\$   | 4 Date of order/agreement<br>XX/XX/2021   | <b>Copy A<br/>For<br/>Internal Revenue<br/>Service Center</b><br><br>File with Form 1096.<br><br>For Privacy Act and<br>Paperwork Reduction<br>Act Notice, see the<br><b>current General<br/>Instructions for<br/>Certain Information<br/>Returns.</b> |
| PAYER'S name<br><br>McKesson Corporation   |                           | 5 Jurisdiction U.S. District Court for the Northern District of Ohio and jurisdictions of other cases settled under the Settlement Agreement entered into by the Settling Distributors and Settling States (each as defined in such agreement), dated as of [ ] |   |  |
| Street address (including apt. no.)<br>6535 N. State Highway 161   |                           | 6 Case number No. 1:17-MD-2804 and other cases settled under the Settlement Agreement entered into by the Settling Distributors and Settling States (each as defined in such agreement), dated as of [ ]  |   |  |
| City or town, state or province, country, and ZIP or foreign postal code<br>Irving, TX 75039   |                           | 7 Name or description of matter/suit/agreement<br>National Prescription Opiate Litigation,  |   |  |
|  |                           | 8 Code<br>A, B, I   |   |  |

Form **1098-F** (Rev. 12-2019)

Cat. No. 71382B

www.irs.gov/Form1098F

Department of the Treasury - Internal Revenue Service

**Do Not Cut or Separate Forms on This Page — Do Not Cut or Separate Forms on This Page**

<sup>32</sup> To be updated to account for any Non-Settling States and the effectiveness of any separate agreements with a Settling State.

**EXHIBIT X****Severity Factors**

| <b>State</b>         | <b>Severity Factor</b> |
|----------------------|------------------------|
| Alabama              | 108.5243%              |
| Alaska               | 107.8614%              |
| American Samoa       | 102.7639%              |
| Arizona              | 107.7129%              |
| Arkansas             | 103.2818%              |
| California           | 82.8688%               |
| Colorado             | 95.2263%               |
| Connecticut          | 121.0971%              |
| Delaware             | 155.5946%              |
| District of Columbia | 88.3270%               |
| Florida              | 107.9604%              |
| Georgia              | 86.6675%               |
| Guam                 | 96.8019%               |
| Hawaii               | 77.1051%               |
| Idaho                | 93.0570%               |
| Illinois             | 86.6318%               |
| Indiana              | 108.6768%              |
| Iowa                 | 78.2056%               |
| Kansas               | 89.6374%               |
| Kentucky             | 150.0126%              |
| Louisiana            | 105.2878%              |
| Maine                | 132.7534%              |
| Maryland             | 115.2160%              |
| Massachusetts        | 110.3001%              |
| Michigan             | 112.4239%              |
| Minnesota            | 75.9148%               |
| Mississippi          | 96.7243%               |
| Missouri             | 107.8496%              |
| Montana              | 99.7815%               |
| N. Mariana Islands   | 100.2421%              |
| Nebraska             | 71.9045%               |
| Nevada               | 130.5519%              |
| New Hampshire        | 144.4997%              |
| New Jersey           | 102.3701%              |
| New Mexico           | 128.9295%              |
| New York             | 91.4472%               |

## FINAL AGREEMENT 3.25.22

|                |           |
|----------------|-----------|
| North Carolina | 102.2754% |
| North Dakota   | 76.0864%  |
| Ohio           | 123.0063% |
| Oklahoma       | 129.3047% |
| Oregon         | 108.9094% |
| Pennsylvania   | 118.2821% |
| Puerto Rico    | 73.9803%  |
| Rhode Island   | 143.8802% |
| South Carolina | 99.6801%  |
| South Dakota   | 76.4482%  |
| Tennessee      | 129.9078% |
| Texas          | 71.6286%  |
| Utah           | 119.5878% |
| Vermont        | 140.2239% |
| Virgin Islands | 100.4396% |
| Virginia       | 88.1611%  |
| Washington     | 100.5007% |
| Wisconsin      | 99.6616%  |
| Wyoming        | 100.9659% |



# **EXHIBIT B**

**MINNESOTA OPIOIDS STATE-SUBDIVISION MEMORANDUM OF AGREEMENT**

**WHEREAS**, the State of Minnesota, Minnesota counties and cities, and their people have been harmed by misconduct committed by certain entities that engage in or have engaged in the manufacture, marketing, promotion, distribution, or dispensing of an opioid analgesic;

**WHEREAS**, certain Minnesota counties and cities, through their counsel, and the State, through its Attorney General, are separately engaged in ongoing investigations, litigation, and settlement discussions seeking to hold opioid manufacturers and distributors accountable for the damage caused by their misconduct;

**WHEREAS**, the State and Local Governments share a common desire to abate and alleviate the impacts of the misconduct described above throughout Minnesota;

**WHEREAS**, while the State and Local Governments recognize the sums which may be available from the aforementioned litigation will likely be insufficient to fully abate the public health crisis caused by the opioid epidemic, they share a common interest in dedicating the most resources possible to the abatement effort;

**WHEREAS**, the investigations and litigation with Johnson & Johnson, AmerisourceBergen, Cardinal Health, and McKesson have resulted in National Settlement Agreements with those companies, which the State has already committed to join;

**WHEREAS**, Minnesota's share of settlement funds from the National Settlement Agreements will be maximized only if all Minnesota counties, and cities of a certain size, participate in the settlements;

**WHEREAS**, the National Settlement Agreements will set a default allocation between each state and its political subdivisions unless they enter into a state-specific agreement regarding the distribution and use of settlement amounts;

**WHEREAS**, this Memorandum of Agreement is intended to facilitate compliance by the State and by the Local Governments with the terms of the National Settlement Agreements and is intended to serve as a State-Subdivision Agreement under the National Settlement Agreements;

**WHEREAS**, this Memorandum of Agreement is also intended to serve as a State-Subdivision Agreement under resolutions of claims concerning alleged misconduct in the manufacture, marketing, promotion, distribution, or dispensing of an opioid analgesic entered in bankruptcy court that provide for payments (including payments through a trust) to both the State and Minnesota counties and cities and allow for the allocation between a state and its political subdivisions to be set through a state-specific agreement; and

**WHEREAS**, specifically, this Memorandum of Agreement is intended to serve under the Bankruptcy Resolutions concerning Purdue Pharma and Mallinckrodt as a qualifying Statewide Abatement Agreement.

## I. Definitions

As used in this MOA (including the preamble above):

“Approved Uses” shall mean forward-looking strategies, programming, and services to abate the opioid epidemic that fall within the list of uses on **Exhibit A**. Consistent with the terms of the National Settlement Agreements and Bankruptcy Resolutions, “Approved Uses” shall include the reasonable administrative expenses associated with overseeing and administering Opioid Settlement Funds. Reimbursement by the State or Local Governments for past expenses are not Approved Uses.

“Backstop Fund” is defined in Section VI.B below.

“Bankruptcy Defendants” mean Purdue Pharma L.P. and Mallinckrodt plc.

“Bankruptcy Resolution(s)” means resolutions of claims concerning alleged misconduct in manufacture, marketing, promotion, distribution, or dispensing of an opioid analgesic by the Bankruptcy Defendants entered in bankruptcy court that provide for payments (including payments through a trust) to both the State and Minnesota counties and municipalities and allow for the allocation between the state and its political subdivisions to be set through a state-specific agreement.

“Counsel” is defined in Section VI.B below.

“County Area” shall mean a county in the State of Minnesota plus the Local Governments, or portion of any Local Government, within that county.

“Governing Body” means (1) for a county, the county commissioners of the county, and (2) for a municipality, the elected city council or the equivalent legislative body for the municipality.

“Legislative Modification” is defined in Section II.C below.

“Litigating Local Governments” mean a Local Government that filed an opioid lawsuit(s) on or before December 3, 2021, as defined in Section VI.B below.

“Local Abatement Funds” are defined in Section II.B below.

“Local Government” means all counties and cities within the geographic boundaries of the state of Minnesota.

“MDL Matter” means the matter captioned *In re National Prescription Opiate Litigation*, MDL 2804, pending in the United States District Court for the Northern District of Ohio.

“Memorandum of Agreement” or “MOA” mean this agreement, the Minnesota Opioids State-Subdivision Memorandum of Agreement.

“National Settlement Agreements” means the national opioid settlement agreements with the Parties and one or all of the Settling Defendants concerning alleged misconduct in manufacture, marketing, promotion, distribution, or dispensing of an opioid analgesic.

“Opioid Settlement Funds” shall mean all funds allocated by the National Settlement Agreements and any Bankruptcy Resolutions to the State and Local Governments for purposes of opioid remediation activities or restitution, as well as any repayment of those funds and any interest or investment earnings that may accrue as those funds are temporarily held before being expended on opioid remediation strategies.

“Opioid Supply Chain Participants” means entities that engage in or have engaged in the manufacture, marketing, promotion, distribution, or dispensing of an opioid analgesic, including their officers, directors, employees, or agents, acting in their capacity as such.

“Parties” means the State and the Participating Local Governments.

“Participating Local Government” means a county or city within the geographic boundaries of the State of Minnesota that has signed this Memorandum of Agreement and has executed a release of claims with the Settling Defendants by signing on to the National Settlement Agreements. For the avoidance of doubt, a Local Government must sign this MOA to become a “Participating Local Government.”

“Region” is defined in Section II.H below.

“Settling Defendants” means Johnson & Johnson, AmerisourceBergen, Cardinal Health, and McKesson, as well as their subsidiaries, affiliates, officers, and directors named in a National Settlement Agreement.

“State” means the State of Minnesota by and through its Attorney General, Keith Ellison.

“State Abatement Fund” is defined in Section II.B below.

## **II. Allocation of Settlement Proceeds**

- A. Method of distribution. Pursuant to the National Settlement Agreements and any Bankruptcy Resolutions, Opioid Settlement Funds shall be distributed directly to the State and directly to Participating Local Governments in such proportions and for such uses as set forth in this MOA, provided Opioid Settlement Funds shall not be considered funds of the State or any Participating Local Government unless and until such time as each annual distribution is made.
- B. Overall allocation of funds. Opioid Settlement Funds will be initially allocated as follows: (i) 25% directly to the State (“State Abatement Fund”), and (ii) 75% directly to abatement funds established by Participating Local Governments (“Local Abatement Funds”). This initial allocation is subject to modification by Sections II.F, II.G, and II.H, below.

C. Statutory change.

1. The Parties agree to work together in good faith to propose and lobby for legislation in the 2022 Minnesota legislative session to modify the distribution of the State's Opiate Epidemic Response Fund under Minnesota Statutes section 256.043, subd. 3(d), so that "50 percent of the remaining amount" is no longer appropriated to county social services, as related to Opioid Settlement Funds that are ultimately placed into the Minnesota Opiate Epidemic Response Fund ("Legislative Modification").<sup>1</sup> Such efforts include, but are not limited to, providing testimony and letters in support of the Legislative Modification.
2. It is the intent of the Parties that the Legislative Modification would affect only the county share under section 256.043, subd. 3(d), and would not impact the provision of funds to tribal social service agencies. Further, it is the intent of the Parties that the Legislative Modification would relate only to disposition of Opioid Settlement Funds and is not predicated on a change to the distribution of the Board of Pharmacy fee revenue that is deposited into the Opiate Epidemic Response Fund.

D. Bill Drafting Workgroup. The Parties will work together to convene a Bill Drafting Workgroup to recommend draft legislation to achieve this Legislative Modification. The Workgroup will meet as often as practicable in December 2021 and January 2022 until recommended language is completed. Invitations to participate in the group shall be extended to the League of Minnesota Cities, the Association of Minnesota Counties, the Coalition of Greater Minnesota Cities, state agencies, the Governor's Office, the Attorney General's Office, the Opioid Epidemic Response Advisory Council, the Revisor's Office, and Minnesota tribal representatives. The Workgroup will host meetings with Members of the Minnesota House of Representatives and Minnesota Senate who have been involved in this matter to assist in crafting a bill draft.

E. No payments until August 1, 2022. The Parties agree to take all steps necessary to ensure that any Opioid Settlement Funds ready for distribution directly to the State and Participating Local Governments under the National Settlement Agreements or Bankruptcy Resolutions are not actually distributed to the Parties until on or after August 1, 2022, in order to allow the Parties to pursue legislative change that would take effect before the Opioid Settlement Funds are received by the Parties. Such steps may include, but are not limited to, the Attorney General's Office delaying its filing of Consent Judgments in Minnesota state court memorializing the National Settlement Agreements. This provision will cease to apply upon the effective date of the Legislative Modification described above, if that date is prior to August 1, 2022.

---

<sup>1</sup> It is the intent of the Parties that counties will continue to fund child protection services for children and families who are affected by addiction, in compliance with the Approved Uses in **Exhibit A**.

- F. Effect of no statutory change by August 1, 2022. If the Legislative Modification described above does not take effect by August 1, 2022, the allocation between the Parties set forth in Section II.B shall be modified as follows: (i) 40% directly to the State Abatement Fund, and (ii) 60% to Local Abatement Funds. The Parties further agree to discuss potential amendment of this MOA if such legislation does not timely go into effect in accordance with this paragraph.
- G. Effect of later statutory change. If the Legislative Modification described above takes effect after August 1, 2022, the allocation between the Parties will be modified as follows: (i) 25% directly to the State Abatement Fund, and (ii) 75% to Local Abatement Funds.
- H. Effect of partial statutory change. If any legislative action otherwise modifies or diminishes the direct allocation of Opioid Settlement Funds to Participating Local Governments so that as a result the Participating Local Governments would receive less than 75 percent of the Opioid Settlement Funds (inclusive of amounts received by counties per statutory appropriation through the Minnesota Opiate Epidemic Response Fund), then the allocation set forth in Section II.B will be modified to ensure Participating Local Governments receive 75% of the Opioid Settlement Funds.
- I. Participating Local Governments receiving payments. The proportions set forth in **Exhibit B** provide for payments directly to: (i) all Minnesota counties; and (ii) all Minnesota cities that (a) have a population of more than 30,000, based on the United States Census Bureau's Vintage 2019 population totals, (b) have funded or otherwise managed an established health care or treatment infrastructure (e.g., health department or similar agency), or (c) have initiated litigation against the Settling Defendants as of December 3, 2021.
- J. Allocation of funds between Participating Local Governments. The Local Abatement Funds shall be allocated to Participating Local Governments in such proportions as set forth in **Exhibit B**, attached hereto and incorporated herein by reference, which is based upon the MDL Matter's Opioid Negotiation Class Model.<sup>2</sup> The proportions shall not change based on population changes during the term of the MOA. However, to the extent required by the terms of the National Settlement Agreements, the proportions set forth in **Exhibit B** must be adjusted: (i) to provide no payment from the National Settlement Agreements to any listed county or municipality that does not participate in the National Settlement Agreements; and (ii) to provide a reduced payment from the National Settlement Agreements to any listed county or city that signs on to the National Settlement Agreements after the Initial Participation Date.
- K. Redistribution in certain situations. In the event a Participating Local Government merges, dissolves, or ceases to exist, the allocation percentage for that Participating Local

---

<sup>2</sup> More specifically, the proportions in Exhibit B were created based on Exhibit G to the National Settlement Agreements, which in turn was based on the MDL Matter's allocation criteria. Cities under 30,000 in population that had shares under the Exhibit G default allocation were removed and their shares were proportionally reallocated amongst the remaining subdivisions.

Government shall be redistributed equitably based on the composition of the successor Local Government. In the event an allocation to a Local Government cannot be paid to the Local Government, such unpaid allocations will be allocated to Local Abatement Funds and be distributed in such proportions as set forth in Exhibit B.

- L. City may direct payments to county. Any city allocated a share may elect to have its full share or a portion of its full share of current or future annual distributions of settlement funds instead directed to the county or counties in which it is located, so long as that county or counties are Participating Local Governments[s]. Such an election must be made by January 1 each year to apply to the following fiscal year. If a city is located in more than one county, the city's funds will be directed based on the MDL Matter's Opioid Negotiation Class Model.

### III. **Special Revenue Fund**

- A. Creation of special revenue fund. Every Participating Local Government receiving Opioid Settlement Funds through direct distribution shall create a separate special revenue fund, as described below, that is designated for the receipt and expenditure of Opioid Settlement Funds.
- B. Procedures for special revenue fund. Funds in this special revenue fund shall not be commingled with any other money or funds of the Participating Local Government. The funds in the special revenue fund shall not be used for any loans or pledge of assets, unless the loan or pledge is for an Approved Use. Participating Local Governments may not assign to another entity their rights to receive payments of Opioid Settlement Funds or their responsibilities for funding decisions, except as provided in Section II.L.
- C. Process for drawing from special revenue funds.
1. Opioid Settlement Funds can be used for a purpose when the Governing Body includes in its budget or passes a separate resolution authorizing the expenditure of a stated amount of Opioid Settlement Funds for that purpose or those purposes during a specified period of time.
  2. The budget or resolution must (i) indicate that it is an authorization for expenditures of opioid settlement funds; (ii) state the specific strategy or strategies the county or city intends to fund, using the item letter and/or number in **Exhibit A** to identify each funded strategy, if applicable; and (iii) state the amount dedicated to each strategy for a stated period of time.
- D. Local government grantmaking. Participating Local Governments may make contracts with or grants to a nonprofit, charity, or other entity with Opioid Settlement Funds.
- E. Interest earned on special revenue fund. The funds in the special revenue fund may be invested, consistent with the investment limitations for local governments, and may be

placed in an interest-bearing bank account. Any interest earned on the special revenue funds must be used in a way that is consistent with this MOA.

#### **IV. Opioid Remediation Activities**

- A. Limitation on use of funds. This MOA requires that Opioid Settlement Funds be utilized only for future opioid remediation activities, and Parties shall expend Opioid Settlement Funds only for Approved Uses and for expenditures incurred after the effective date of this MOA, unless execution of the National Settlement Agreements requires a later date. Opioid Settlement Funds cannot be used to pay litigation costs, expenses, or attorney fees arising from the enforcement of legal claims related to the opioid epidemic, except for the portion of Opioid Settlement Funds that comprise the Backstop Fund described in Section VI. For the avoidance of doubt, counsel for Litigating Local Governments may recover litigation costs, expenses, or attorney fees from the common benefit, contingency fee, and cost funds established in the National Settlement Agreements, as well as the Backstop Fund described in Section VI.
- B. Public health departments as Chief Strategists. For Participating Local Governments that have public health departments, the public health departments shall serve as the lead agency and Chief Strategist to identify, collaborate, and respond to local issues as Local Governments decide how to leverage and disburse Opioid Settlement Funds. In their role as Chief Strategist, public health departments will convene multi-sector meetings and lead efforts that build upon local efforts like Community Health Assessments and Community Health Improvement Plans, while fostering community focused and collaborative evidence-informed approaches that prevent and address addiction across the areas of public health, human services, and public safety. Chief Strategists should consult with municipalities located within their county in the development of any Community Health Assessment, and are encouraged to collaborate with law enforcement agencies in the county where appropriate.
- C. Administrative expenses. Reasonable administrative costs for the State or Local Government to administer its allocation of the Opioid Settlement Funds shall not exceed actual costs, 10% of the relevant allocation of the Opioid Settlement Funds, or any administrative expense limitation imposed by the National Settlement Agreements or Bankruptcy Resolution, whichever is less.
- D. Regions. Two or more Participating Local Governments may at their discretion form a new group or utilize an existing group (“Region”) to pool their respective shares of settlement funds and make joint spending decisions. Participating Local Governments may choose to create a Region or utilize an existing Region under a joint exercise of powers under Minn. Stat. § 471.59.
- E. Consultation and partnerships.
1. Each county receiving Opioid Settlement Funds must consult annually with the municipalities in the county regarding future use of the settlement funds in the



county, including by holding an annual meeting with all municipalities in the county in order to receive input as to proposed uses of the Opioid Settlement Funds and to encourage collaboration between Local Governments both within and beyond the county. These meetings shall be open to the public.

2. Participating Local Governments within the same County Area have a duty to regularly consult with each other to coordinate spending priorities.
  3. Participating Local Governments can form partnerships at the local level whereby Participating Local Governments dedicate a portion of their Opioid Settlement Funds to support city- or community-based work with local stakeholders and partners within the Approved Uses.
- F. Collaboration. The State and Participating Local Governments must collaborate to promote effective use of Opioid Settlement Funds, including through the sharing of expertise, training, and technical assistance. They will also coordinate with trusted partners, including community stakeholders, to collect and share information about successful regional and other high-impact strategies and opioid treatment programs.

## V. **Reporting and Compliance**

- A. Construction of reporting and compliance provisions. Reporting and compliance requirements will be developed and mutually agreed upon by the Parties, utilizing the recommendations provided by the Advisory Panel to the Attorney General on Distribution and Allocation of Opioid Settlement Funds.
- B. Reporting Workgroup. The Parties will work together to establish a Reporting Workgroup that includes representatives of the Attorney General's Office, state stakeholders, and city and county representatives, who will meet on a regular basis to develop reporting and compliance recommendations. The Reporting Workgroup must produce a set of reporting and compliance measures by June 1, 2022. Such reporting and compliance measures will be effective once approved by representatives of the Attorney General's Office, the Governor's Office, the Association of Minnesota Counties, and the League of Minnesota Cities that are on the Workgroup.

## VI. **Backstop Fund**

- A. National Attorney Fee Fund. The National Settlement Agreements provide for the payment of all or a portion of the attorney fees and costs owed by Litigating Local Governments to private attorneys specifically retained to file suit in the opioid litigation ("National Attorney Fee Fund"). The Parties acknowledge that the National Settlement Agreements may provide for a portion of the attorney fees of Litigating Local Governments.
- B. Backstop Fund and Waiver of Contingency Fee. The Parties agree that the Participating Local Governments will create a supplemental attorney fees fund (the "Backstop Fund") to be used to compensate private attorneys ("Counsel") for Local Governments that filed opioid lawsuits on or before December 3, 2021 ("Litigating Local Governments"). By

order<sup>3</sup> dated August 6, 2021, Judge Polster capped all applicable contingent fee agreements at 15%. Judge Polster's 15% cap does not limit fees from the National Attorney Fee Fund or from any state backstop fund for attorney fees, but private attorneys for local governments must waive their contingent fee agreements to receive payment from the National Attorney Fee Fund. Judge Polster recognized that a state backstop fund can be designed to incentivize private attorneys to waive their right to enforce contingent fee agreements and instead apply to the National Attorney Fee Fund, with the goals of achieving greater subdivision participation and higher ultimate payouts to both states and local governments. Accordingly, in order to seek payment from the Backstop Fund, Counsel must agree to waive their contingency fee agreements relating to these National Settlement Agreements and first apply to the National Attorney Fee Fund.

- C. Backstop Fund Source. The Backstop Fund will be funded by seven percent (7%) of the share of each payment made to the Local Abatement Funds from the National Settlement Agreements (annual or otherwise), based upon the initial allocation of 25% directly to the State Abatement Fund and 75% directly to Local Abatement Funds, and will not include payments resulting from the Purdue or Mallinckrodt Bankruptcies. In the event that the initial allocation is modified pursuant to Section II.F. above, then the Backstop Fund will be funded by 8.75% of the share of each payment made to the Local Abatement Funds from the National Settlement Agreements (annual or otherwise), based upon the modified allocation of 40% directly to the State Abatement Fund and 60% directly to the Local Abatement Funds, and will not include payments resulting from the Purdue or Mallinckrodt Bankruptcies. In the event that the allocation is modified pursuant to Section II.G. or Section II.H. above, back to an allocation of 25% directly to the State Abatement Fund and 75% directly to Local Abatement Funds, then the Backstop Fund will be funded by 7% of the share of each payment made to the Local Abatement Funds from the National Settlement Agreements (annual or otherwise), and will not include payments resulting from the Purdue or Mallinckrodt Bankruptcies.
- D. Backstop Fund Payment Cap. Any attorney fees paid from the Backstop Fund, together with any compensation received from the National Settlement Agreements' Contingency Fee Fund, shall not exceed 15% of the total gross recovery of the Litigating Local Governments' share of funds from the National Settlement Agreements. To avoid doubt, in no instance will Counsel receive more than 15% of the amount paid to their respective Litigating Local Government client(s) when taking into account what private attorneys receive from both the Backstop Fund and any fees received from the National Settlement Agreements' Contingency Fee Fund.
- E. Requirements to Seek Payment from Backstop Fund. A private attorney may seek payment from the Backstop Fund in the event that funds received by Counsel from the National Settlement Agreements' Contingency Fee Fund are insufficient to cover the amount that would be due to Counsel under any contingency fee agreement with a Litigating Local Government based on any recovery Litigating Local Governments receive from the National Settlement Agreements. Before seeking any payment from the Backstop Fund,

---

<sup>3</sup> Order, In re: Nat'l Prescription Opiate Litig., Case No. 17-MD-02804, Doc. No. 3814 (N.D. Ohio August 6, 2021).

private attorneys must certify that they first sought fees from the National Settlement Agreements' Contingency Fee Fund, and must certify that they agreed to accept the maximum fees payments awarded to them. Nothing in this Section, or in the terms of this Agreement, shall be construed as a waiver of fees, contractual or otherwise, with respect to fees that may be recovered under a contingency fee agreement or otherwise from other past or future settlements, verdicts, or recoveries related to the opioid litigation.

- F. Special Master. A special master will administer the Backstop Fund, including overseeing any distribution, evaluating the requests of Counsel for payment, and determining the appropriate amount of any payment from the Backstop Fund. The special master will be selected jointly by the Minnesota Attorney General and the Hennepin County Attorney, and will be one of the following individuals: Hon. Jeffrey Keyes, Hon. David Lillehaug; or Hon. Jack Van de North. The special master will be compensated from the Backstop Fund. In the event that a successor special master is needed, the Minnesota Attorney General and the Hennepin County Attorney will jointly select the successor special master from the above-listed individuals. If none of the above-listed individuals is available to serve as the successor special master, then the Minnesota Attorney General and the Hennepin County Attorney will jointly select a successor special master from a list of individuals that is agreed upon between the Minnesota Attorney General, the Hennepin County Attorney, and Counsel.
- G. Special Master Determinations. The special master will determine the amount and timing of any payment to Counsel from the Backstop Fund. The special master shall make one determination regarding payment of attorney fees to Counsel, which will apply through the term of the recovery from the National Settlement Agreements. In making such determinations, the special master shall consider the amounts that have been or will be received by the private attorney's firm from the National Settlement Agreements' Contingency Fee Fund relating to Litigating Local Governments; the contingency fee contracts; the dollar amount of recovery for Counsel's respective clients who are Litigating Local Governments; the Backstop Fund Payment Cap above; the complexity of the legal issues involved in the opioid litigation; work done to directly benefit the Local Governments within the State of Minnesota; and the principles set forth in the Minnesota Rules of Professional Conduct, including the reasonable and contingency fee principles of Rule 1.5. In the interest of transparency, Counsel shall provide information in their initial fee application about the total amount of fees that Counsel have received or will receive from the National Attorney Fee Fund related to the Litigating Local Governments.
- H. Special Master Proceedings. Counsel seeking payment from the Backstop Fund may also provide written submissions to the special master, which may include declarations from counsel, summaries relating to the factors described above, and/or attestation regarding total payments awarded or anticipated from the National Settlement Agreements' Contingency Fee Fund. Private attorneys shall not be required to disclose work product, proprietary or confidential information, including but not limited to detailed billing or lodestar records. To the extent that counsel rely upon written submissions to support their application to the special master, the special master will incorporate said submission or summary into the record. Any proceedings before the special master and documents filed with the special master shall be public, and the special master's determinations regarding

any payment from the Backstop Funds shall be transparent, public, final, and not appealable.

- I. Distribution of Any Excess Funds. To the extent the special master determines that the Backstop Fund exceeds the amount necessary for payment to Counsel, the special master shall distribute any excess amount to Participating Local Governments according to the percentages set forth in **Exhibit B**.
- J. Term. The Backstop Fund will be administered for (a) the length of the National Litigation Settlement payments; or (b) until all Counsel for Litigating Local Governments have either (i) received payments equal to the Backstop Fund Payment Cap above or (ii) received the full amount determined by the special master; whichever occurs first.
- K. No State Funds Toward Attorney Fees. For the avoidance of doubt, no portion of the State Abatement Fund will be used to fund the Backstop Fund or in any other way to fund any Litigating Local Government's attorney fees and expenses. Any funds that the State receives from the National Settlement Agreements as attorney fees and costs or in lieu of attorney fees and costs, including the Additional Restitution Amounts, will be treated as State Abatement Funds.

## VII. General Terms

- A. Scope of agreement. This MOA applies to all settlements under the National Settlement Agreements with Settling Defendants and the Bankruptcy Resolutions with Bankruptcy Defendants.<sup>4</sup> The Parties agree to discuss the use, as the Parties may deem appropriate in the future, of the settlement terms set out herein (after any necessary amendments) for resolutions with Opioid Supply Chain Participants not covered by the National Settlement Agreements or a Bankruptcy Resolution. The Parties acknowledge that this MOA does not excuse any requirements placed upon them by the terms of the National Settlement Agreements or any Bankruptcy Resolution, except to the extent those terms allow for a State-Subdivision Agreement to do so.
- B. When MOA takes effect.
  - 1. This MOA shall become effective at the time a sufficient number of Local Governments have joined the MOA to qualify this MOA as a State-Subdivision Agreement under the National Settlement Agreements or as a Statewide Abatement Agreement under any Bankruptcy Resolution. If this MOA does not thereby qualify as a State-Subdivision Agreement or Statewide Abatement Agreement, this MOA will have no effect.
  - 2. The Parties may conditionally agree to sign on to the MOA through a letter of intent, resolution, or similar written statement, declaration, or pronouncement declaring

---

<sup>4</sup> For the avoidance of doubt, this includes settlements reached with AmerisourceBergen, Cardinal Health, and McKesson, and Janssen, and Bankruptcy Resolutions involving Purdue Pharma L.P., and Mallinckrodt plc.

their intent to sign on to the MOA if the threshold for Party participation in a specific Settlement is achieved.

C. Dispute resolution.

1. If any Party believes another Party has violated the terms of this MOA, the alleging Party may seek to enforce the terms of this MOA in Ramsey County District Court, provided the alleging Party first provides notice to the alleged offending Party of the alleged violation and a reasonable opportunity to cure the alleged violation.
2. If a Party believes another Party, Region, or individual involved in the receipt, distribution, or administration of Opioid Settlement Funds has violated any applicable ethics codes or rules, a complaint shall be lodged with the appropriate forum for handling such matters.
3. If a Party believes another Party, Region, or individual involved in the receipt, distribution, or administration of Opioid Settlement Funds violated any Minnesota criminal law, such conduct shall be reported to the appropriate criminal authorities.

D. Amendments. The Parties agree to make such amendments as necessary to implement the intent of this MOA.

E. Applicable law and venue. Unless otherwise required by the National Settlement Agreements or a Bankruptcy Resolution, this MOA, including any issues related to interpretation or enforcement, is governed by the laws of the State of Minnesota. Any action related to the provisions of this MOA must be adjudicated by the Ramsey County District Court. If any provision of this MOA is held invalid by any court of competent jurisdiction, this invalidity does not affect any other provision which can be given effect without the invalid provision.

F. Relationship of this MOA to other agreements and resolutions. All Parties acknowledge and agree that the National Settlement Agreements will require a Participating Local Government to release all its claims against the Settling Defendants to receive direct allocation of Opioid Settlement Funds. All Parties further acknowledge and agree that based on the terms of the National Settlement Agreements, a Participating Local Government may receive funds through this MOA only after complying with all requirements set forth in the National Settlement Agreements to release its claims. This MOA is not a promise from any Party that any National Settlement Agreements or Bankruptcy Resolution will be finalized or executed.


G. When MOA is no longer in effect. This MOA is effective until one year after the last date on which any Opioid Settlement Funds are being spent by the Parties pursuant to the National Settlement Agreements and any Bankruptcy Resolution.

H. No waiver for failure to exercise. The failure of a Party to exercise any rights under this MOA will not be deemed to be a waiver of any right or any future rights.

- I. No effect on authority of Parties. Nothing in this MOA should be construed to limit the power or authority of the State of Minnesota, the Attorney General, or the Local Governments, except as expressly set forth herein.
  
- J. Signing and execution. This MOA may be executed in counterparts, each of which constitutes an original, and all of which constitute one and the same agreement. This MOA may be executed by facsimile or electronic copy in any image format. Each Party represents that all procedures necessary to authorize such Party's execution of this MOA have been performed and that the person signing for such Party has been authorized to execute the MOA in an official capacity that binds the Party.

This **Minnesota Opioids State-Subdivision Memorandum of Agreement** is signed

this 24 day of January, 2022 by:

  
\_\_\_\_\_

Name and Title: Attorney General Keith Ellison

On behalf of: State of Minnesota

This **Minnesota Opioids State-Subdivision Memorandum of Agreement** is signed

this 21<sup>st</sup> day of December, 2021 by:

Jessie Seibert


Name and Title: Jessica Seibert, County Administrator

On behalf of: Aitkin County



This **Minnesota Opioids State-Subdivision Memorandum of Agreement** is signed

this 28 day of December, 2021 by:

X  \_\_\_\_\_

Name and Title: Patrick "Ian" Rigg, City Manager

On behalf of: City of Albert Lea, Minnesota

This **Minnesota Opioids State-Subdivision Memorandum of Agreement** is signed

this 17<sup>th</sup> day of December, 2021 by:


  
\_\_\_\_\_

Name and Title: Martin Schultz, City Administrator

On behalf of: City of Alexandria

This **Minnesota Opioids State-Subdivision Memorandum of Agreement** is signed

this 18<sup>th</sup> day of January, 2022 by:


  
\_\_\_\_\_

Name and Title: Jim Dickinson City Administrator

On behalf of: City of Andover

This **Minnesota Opioids State-Subdivision Memorandum of Agreement** is signed

this 24<sup>th</sup> day of January, 2022 by:



Name and Title: Kelly Hinnekamp, City Administrator

On behalf of: City of Annandale

This **Minnesota Opioids State-Subdivision Memorandum of Agreement** is signed

this 28 day of December, 2021 by:

*Greg Lee*

\_\_\_\_\_  
Name and Title: Greg Lee, City Manager

On behalf of: City of Anoka, Minnesota

This **Minnesota Opioids State-Subdivision Memorandum of Agreement** is signed

this \_\_\_ day of 12/14/2021, \_\_\_\_\_ by:

DocuSigned by:  
  
\_\_\_\_\_  
281D3682572D466...

Name and Title: Scott Schulte Board Chairman

On behalf of: Anoka County

This **Minnesota Opioids State-Subdivision Memorandum of Agreement** is signed

This 12<sup>th</sup> day of January, 2022 by:



Name and Title: Robert B. Bauer, City Attorney

On behalf of: City of Apple Valley

This **Minnesota Opioids State-Subdivision Memorandum of Agreement** is

signed this 20th day of December , 2021 by:



A handwritten signature in blue ink that reads "David Grant". The signature is written in a cursive style and is positioned above a horizontal line.

Name and Title: David Grant, Mayor

On behalf of: City of Arden Hills



This **Minnesota Opioids State-Subdivision Memorandum of Agreement** is signed

this 19<sup>th</sup> day of January 2022 by:

  
\_\_\_\_\_

Tom Dankert  



Name and Title: Stephen M. King, Mayor

Tom Dankert, City Recorder

On behalf of: City of Austin MN

This **Minnesota Opioids State-Subdivision Memorandum of Agreement** is signed

this \_\_\_ day of \_\_\_\_\_, \_\_\_\_\_ by:


  
\_\_\_\_\_

Name and Title: Richard Bullard, Mayor

On behalf of: City of Battle Lake

This Minnesota Opioids State-Subdivision Memorandum of Agreement is signed

this 22 day of December, 2021 by:



Name and Title: Barry Nelson Chairman

On behalf of: Becker County

This **Minnesota Opioids State-Subdivision Memorandum of Agreement** is signed

this 21 day of December, 2021 by:

  
\_\_\_\_\_

Name and Title: Reed Olson, Board Chair

On behalf of: Beltrami County

  
\_\_\_\_\_

David Hanson, County Attorney

On behalf of: Beltrami County

This **Minnesota Opioids State-Subdivision Memorandum of Agreement** is signed

this 21st day of December, 2021 by:

  
\_\_\_\_\_

Name and Title: Nathan Mathews, City Manager

On behalf of: City of Bemidji, Minnesota

This **Minnesota Opioids State-Subdivision Memorandum of Agreement** is signed

this 14<sup>th</sup> day of December, 2021 by:


Montgomery Headley

Name and Title: Montgomery Headley County Administrator

On behalf of: Beaton County, Minnesota

This **Minnesota Opioids State-Subdivision Memorandum of Agreement** is signed

this 12th day of January, 2022 by:

  
\_\_\_\_\_

Name and Title: Paul Knier, Mayor

On behalf of: City of Big Lake, MN

This **Minnesota Opioids State-Subdivision Memorandum of Agreement** is signed

this 21<sup>st</sup> day of December, 2021 by:

Pamela Rud


Name and Title: Pamela Rud, Coordinator

On behalf of: Big Stone County



This **Minnesota Opioids State-Subdivision Memorandum of Agreement** is signed

this 20th day of December, 2021 by:

  
\_\_\_\_\_

Name and Title: Tim Sanders, Mayor Michelle A. Wolfe, City Manager

On behalf of: City of Blaine

This **Minnesota Opioids State-Subdivision Memorandum of Agreement** is

signed this 21st day of December, 2021 by:

DocuSigned by:  
*James D. Verbrugge*  
46BAC1F15829469...

Name and Title: James D. Verbrugge, City Manager

On behalf of: City of Bloomington, Minnesota

This **Minnesota Opioids State-Subdivision Memorandum of Agreement** is signed


this 14<sup>th</sup> day of December, 2021 by:

Robert W. Meyer

Name and Title: ROBERT W. MEYER, ADMINISTRATOR

On behalf of: BLUE EARTH COUNTY

This Minnesota Opioids State-Subdivision Memorandum of Agreement is signed  
this 28 day of December, 2021 by:

  
Name and Title: Jennifer Bergman, City Administrator  
On behalf of: City of Braunerd

This Minnesota Opioids State-Subdivision Memorandum of Agreement is signed

this 11 day of JANUARY, 2022 by:




Name and Title: DR. REGINALD EDWARDS / CITY MANAGER

On behalf of: CITY OF BROOKLYN CENTER

This Minnesota Opioids State-Subdivision Memorandum of Agreement is signed

this 17 day of Dec, 2021 by:

  
\_\_\_\_\_

Name and Title: Jay Stachel, Brooklyn Park City Manager

On behalf of: City of Brooklyn Park

This **Minnesota Opioids State-Subdivision Memorandum of Agreement** is signed

this 21<sup>st</sup> day of December, 2021 by:

Sam Hansen...

Name and Title: Sam Hansen, Brown County Administrator

On behalf of: Brown County, MN

This **Minnesota Opioids State-Subdivision Memorandum of Agreement** is signed

this 20<sup>th</sup> day of December, 2021 by:

Teri Lachermeier

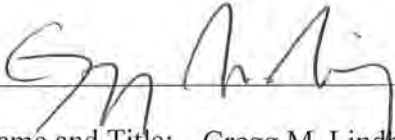
Name and Title: Teri Lachermeier, Mayor

On behalf of: City of Buffalo



This **Minnesota Opioids State-Subdivision Memorandum of Agreement** is signed

this 25 day of January, 2022 by:

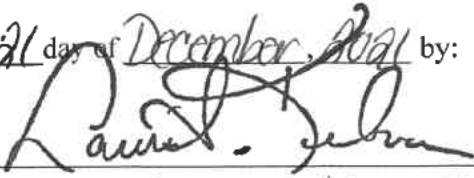
  
\_\_\_\_\_

Name and Title: Gregg M. Lindberg, Interim City Manager

On behalf of: City of Burnsville

This **Minnesota Opioids State-Subdivision Memorandum of Agreement** is signed

this 21 day of December, 2021 by:



Name and Title: Lauri A. Ketola, County Attorney

On behalf of: Carlton County

This **Minnesota Opioids State-Subdivision Memorandum of Agreement** is signed

this 20<sup>th</sup> day of December, 2021 by:

Courtney Johnson

Name and Title: Courtney Johnson, Mayor

On behalf of: the City of Carver

This **Minnesota Opioids State-Subdivision Memorandum of Agreement** is signed

this 12<sup>th</sup> day of December 2021 by:

Mark Metz

Name and Title: Mark Metz, Carver County Atty

On behalf of: Carver County

This **Minnesota Opioids State-Subdivision Memorandum of Agreement** is signed

this 21<sup>st</sup> day of December, 2021 by:


  
\_\_\_\_\_

Name and Title: Joshua D. Stevenson, County Administrator

On behalf of: Cass County, Minnesota

This **Minnesota Opioids State-Subdivision Memorandum of Agreement** is signed

this 12<sup>th</sup> day of January, 2022 by:



Name and Title: D. Love Mayor

On behalf of: City of Centerville

This **Minnesota Opioids State-Subdivision Memorandum of Agreement** is signed

this 7 day of January, 2022 by:


Ty Schmidt

Name and Title: Ty Schmidt Chief of Police

On behalf of: City of Champlin

This **Minnesota Opioids State-Subdivision Memorandum of Agreement** is signed

this 23<sup>rd</sup> day of December, 2021 by:




Name and Title: Kim T. Meuwissen, City Clerk

On behalf of: City of Chanhassen



This **Minnesota Opioids State-Subdivision Memorandum of Agreement** is signed

this 5 day of Jan, ~~2022~~ by:



Name and Title: Matt Belvaedsky City Administrator

On behalf of: City of Chaska

This **Minnesota Opioids State-Subdivision Memorandum of Agreement** is signed

this 21<sup>st</sup> day of December, 2021 by:

Michelle May

Name and Title: Michelle May, Auditor/Treasurer/Coordinator

On behalf of: Chippewa County

This **Minnesota Opioids State-Subdivision Memorandum of Agreement** is signed

this 20 day of December, 2021 by:

  
\_\_\_\_\_

Name and Title: Chase Burnham, County Administrator

On behalf of: Chisago County MN



This **Minnesota Opioids State-Subdivision Memorandum of Agreement** is signed

this 25th day of January, 2022 by:


*Dave Bartholomay*

\_\_\_\_\_  
Name and Title: Dave Bartholomay, Mayor

On behalf of: City of Circle Pines

This **Minnesota Opioids State-Subdivision Memorandum of Agreement** is signed

this 14<sup>th</sup> day of December, 2021 by:




Name and Title: Kevin Campbell, Board Chair

On behalf of: Clay County, MN

This **Minnesota Opioids State-Subdivision Memorandum of Agreement** is signed

this 16 day of December, 2021 by:



Name and Title: Andrea Lawrence Wheeler, Mayor

On behalf of: City of Clearwater, MN

and



Annita M. Smythe, City Administrator

12/16/2021

This **Minnesota Opioids State-Subdivision Memorandum of Agreement** is signed

this 14 day of December, 2021 by:



Name and Title: Allen Paulson, County Auditor/Treasurer

On behalf of: Clearwater County

This **Minnesota Opioids State-Subdivision Memorandum of Agreement** is signed

this 22 day of December, 2021 by:



---

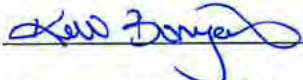
Name and Title: Tim Peterson, City Administrator

On behalf of: City of Cloquet



This **Minnesota Opioids State-Subdivision Memorandum of Agreement** is signed

this 25 day of January, 2022 by:



Name and Title: Kelli Bourgeois, City Manager

On behalf of: Columbia Heights

This **Minnesota Opioids State-Subdivision Memorandum of Agreement** is signed

this 21st day of December, 2021 by:

A handwritten signature in black ink that reads "James Joerke". The signature is written in a cursive style with a large, sweeping initial "J".

Name and Title: James Joerke, County Administrator

On behalf of: Cook County, Minnesota, Board of Commissioners

This **Minnesota Opioids State-Subdivision Memorandum of Agreement** is signed

this 22 day of December, 2021 by:


Matt Stemwedel

Name and Title: Matt Stemwedel, City Manager

On behalf of: City of Coon Rapids

This **Minnesota Opioids State-Subdivision Memorandum of Agreement** is signed

this 17 day of Dec, 2021 by:

  
\_\_\_\_\_  
Name and Title: Joe Fischbach, City Clerk  
On behalf of: City of Cottage Grove

This **Minnesota Opioids State-Subdivision Memorandum of Agreement** is signed

this 21<sup>st</sup> day of December, 2021 by:


Kelly Thongvong

Name and Title: Kelly Thongvong, County Coordinator

On behalf of: Cottonwood County

This **Minnesota Opioids State-Subdivision Memorandum of Agreement** is signed

this \_\_\_ day of \_\_\_\_\_, \_\_\_\_\_ by:

 \_\_\_\_\_

Name and Title: \_\_\_\_\_

On behalf of: \_\_\_\_\_

This Minnesota Opioids State-Subdivision Memorandum of Agreement is signed

this 20<sup>th</sup> day of December, 2021 by:




Name and Title: Timothy J. Hoske, County Administrator

On behalf of: Crow Wing County

This Minnesota Opioids State-Subdivision Memorandum of Agreement is signed

this 6<sup>th</sup> day of January, 2022 by:



Name and Title: Anne Norris, City Manager

On behalf of: City of Crystal



This **Minnesota Opioids State-Subdivision Memorandum of Agreement** is signed

this 20<sup>th</sup> day of December, 2021 by:

DocuSigned by:  
  
DAAF2C6C8E50416...

Name and Title: Matt Smith County Manager

On behalf of: Dakota County

This **Minnesota Opioids State-Subdivision Memorandum of Agreement** is signed

this 14 day of DECEMBER, 2021 by:

  
\_\_\_\_\_

Name and Title: DAVID KENWORTHY DODGE COUNTY BOARD CHAIR

On behalf of: DODGE COUNTY, MN

This **Minnesota Opioids State-Subdivision Memorandum of Agreement** is signed

this 21 day of December, 2021 by:



---

Name and Title: Jerry L. Rapp, Board Chair

On behalf of: Douglas County Board of Commissioners

This **Minnesota Opioids State-Subdivision Memorandum of Agreement** is

signed:

CITY OF DULUTH

By:

DocuSigned by:



Emily Larson  
Mayor

Attest:

DocuSigned by:



Chelsea Helmer  
City Clerk


DocuSigned by:



Date Attested: 12/28/2021

Countersigned:


DocuSigned by:



Josh Bailey  
City Auditor

Approved as to form:


DocuSigned by:



Rebecca St. George  
City Attorney

This **Minnesota Opioids State-Subdivision Memorandum of Agreement** is signed

This 12<sup>th</sup> day of January, 2022 by:



---

Name and Title: Robert B. Bauer, City Attorney

On behalf of: City of Eagan

This **Minnesota Opioids State-Subdivision Memorandum of Agreement** is signed

this 27<sup>th</sup> day of December, 2021 by:


Jack Davis

Name and Title: Jack Davis, City Administrator

On behalf of: City of East Bethel

This **Minnesota Opioids State-Subdivision Memorandum of Agreement** is signed

this 15 day of DEC., 2021 by:




---

Name and Title: RICK GETSCHOW, CITY MANAGER

On behalf of: CITY OF EDEN PRAIRIE

This **Minnesota Opioids State-Subdivision Memorandum of Agreement** is

signed this 7th day of January, 2022 by:

A handwritten signature in blue ink, appearing to read "Scott H. Neal".

---

Name and Title: Scott H. Neal, City Manager

On behalf of: City of Edina, Minnesota



This **Minnesota Opioids State-Subdivision Memorandum of Agreement** is signed

this 22<sup>nd</sup> day of December, 2021 by:

Calvin P. Partner

Name and Title: Calvin P. Partner, City Administrator

On behalf of: City of Elk River, Minnesota

This **Minnesota Opioids State-Subdivision Memorandum of Agreement** is signed

this 16<sup>th</sup> day of December, 2021 by:



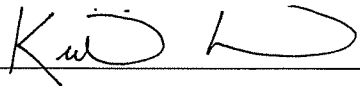
---

Name and Title: Joe Julius, Mayor

On behalf of: City of Elko New Market

This **Minnesota Opioids State-Subdivision Memorandum of Agreement** is signed

this 13 day of January, 2022 by:



Name and Title: Kristi Luger, City Manager

On behalf of: City of Excelsior

This **Minnesota Opioids State-Subdivision Memorandum of Agreement** is signed

this 21<sup>st</sup> day of December, 2021 by:

Deborah J. Foster

Name and Title: Deborah J. Foster, Mayor

On behalf of: City of Fairmont

This **Minnesota Opioids State-Subdivision Memorandum of Agreement** is signed


this 14<sup>th</sup> day of December, 2021 by:



---

Name and Title: Kevin F. Voracek, Mayor

On behalf of: City of Faribault, MN



---

Name and Title: Timothy C. Murray

City Administrator

On behalf of City of Faribault, MN

This **Minnesota Opioids State-Subdivision Memorandum of Agreement** is signed

this 9th day of December, 2021 by:




\_\_\_\_\_  
Name and Title: Darren Esser, County Auditor/Treasurer/Coordinator

On behalf of: Faribault County

This Minnesota Opioids State-Subdivision Memorandum of Agreement is signed

this 30<sup>th</sup> day of Dec, 2021 by:


  
\_\_\_\_\_

Name and Title: Joshua H. T. Mayor

On behalf of: Farmington

This **Minnesota Opioids State-Subdivision Memorandum of Agreement** is signed

this 19<sup>th</sup> day of January, 2022 by:



Name and Title: Andrew Bremseth, City Administrator

On behalf of: City of Fergus Falls, MN



This **Minnesota Opioids State-Subdivision Memorandum of Agreement** is signed

this 14<sup>th</sup> day of December, 2021 by:

Bobbie Hillery

Name and Title: Bobbie Hillery, Administrator

On behalf of: Fillmore County Board of Commissioners

This **Minnesota Opioids State-Subdivision Memorandum of Agreement** is signed

this 3 day of Jan. 2022, \_\_\_\_\_ by:


Trista Radermacher

Name and Title: Trista Radermacher Clerk/Treasurer

On behalf of: City of Franklin

This **Minnesota Opioids State-Subdivision Memorandum of Agreement** is signed

this 21st day of December, 2021 by:



Name and Title: Christopher Shoff, County Board Chairman

On behalf of: Freeborn County

**This Minnesota Opioids State-Subdivision Memorandum of Agreement is**

signed this 10th day of January, 2022, by:



Name and Title: Walter T. Wysopal

On behalf of: City of Fridley

This **Minnesota Opioids State-Subdivision Memorandum of Agreement** is signed

this 29th day of December, 2021 by:

DocuSigned by:  
  
AD1B5E12DF104A2...

Name and Title: Timothy J. Cruikshank, City Manager

On behalf of: City of Golden Valley

This Minnesota Opioids State-Subdivision Memorandum of Agreement is signed

this 14 day of December, 2021 by:



Name and Title: Scott Arneson, County Administrator

On behalf of: Goodhue County Board

This **Minnesota Opioids State-Subdivision Memorandum of Agreement** is signed  
this 21 day of December, 2021 by:

*Dale Christy*

Dale Christy (Dec 21, 2021 09:37 CST)

Name and Title: Dale Christy, Mayor

On behalf of: City of Grand Rapids

**This Minnesota Opioids State-Subdivision Memorandum of Agreement is signed**

this 31 day of December, 2021 by:




**Name and Title:** Stacy Hennen, Human Services Director

**On behalf of:** Grant County



This **Minnesota Opioids State-Subdivision Memorandum of Agreement** is signed

this 21<sup>st</sup> day of December, 2021 by:



Name and Title: Denise Webster, City Administrator

On behalf of: The City of Ham Lake

This **Minnesota Opioids State-Subdivision Memorandum of Agreement** is signed


this \_\_\_ day of \_\_\_\_\_, \_\_\_\_\_ by:

\_\_\_\_\_

Name and Title: \_\_\_\_\_

On behalf of: \_\_\_\_\_

This **Minnesota Opioids State-Subdivision Memorandum of Agreement** is signed

this 20 day of December, 2021 by: 


Name and Title: Lisa Jetrig, Clerk Treasurer

On behalf of: City of Hawley, MN

CITY OF HAWLEY  
P.O. Box 69  
Hawley, MN 56549-0069

This **Minnesota Opioids State-Subdivision Memorandum of Agreement** is signed

this 21 day of December, 2021 by:




---

Name and Title: David Hough, County Administrator

On behalf of: Hennepin County

Reviewed for County by  
the County Attorney's Office:




---

Devona Wells  
Devona.Wells@hennepin.us  
Hennepin County  
Assistant Hennepin County Attorney

This **Minnesota Opioids State-Subdivision Memorandum of Agreement** is signed

this 22 day of December, 2021 by:


  
\_\_\_\_\_

Name and Title: Pete Hyduk, City Administrator

On behalf of: City of Hibbing

This **Minnesota Opioids State-Subdivision Memorandum of Agreement** is signed

this 13 day of December 2021 by:

  
\_\_\_\_\_  
Name and Title: Jenn Hegna Clerk-Treasurer  
On behalf of: City of Heddingford

This **Minnesota Opioids State-Subdivision Memorandum of Agreement** is signed

this 21st day of December, 2021 by:



\_\_\_\_\_  
Name and Title: Jason Gadd, Mayor

On behalf of: City of Hopkins

This **Minnesota Opioids State-Subdivision Memorandum of Agreement** is signed

this 17<sup>th</sup> day of December, 2021 by:

Donna Trehus


Name and Title: Donna Trehus - Auditor - Treasurer

On behalf of: Houston County



This **Minnesota Opioids State-Subdivision Memorandum of Agreement** is signed

this 14<sup>th</sup> day of December, 2021 by:



---

Name and Title: Jeffrey Ross Crowell, County Administrator

On behalf of: Hubbard County, MN

This **Minnesota Opioids State-Subdivision Memorandum of Agreement** is signed

this 8<sup>th</sup> day of February, 2022 by:

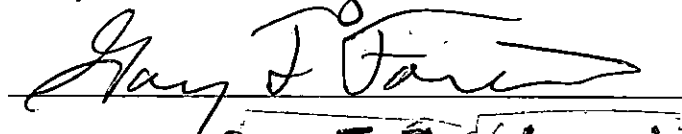


Name and Title: Bryan J. Bear City Administrator

On behalf of: the City of Hugo

This Minnesota Opioids State-Subdivision Memorandum of Agreement is signed

this 7<sup>th</sup> day of January, 2022 by:



Name and Title: Gary T. Forcier, Mayor

On behalf of: City of Hutchinson

This **Minnesota Opioids State-Subdivision Memorandum of Agreement** is signed

this 13<sup>th</sup> day of December, 2021 by:

Kristine Lyndon Wilson

Name and Title: Kristine Lyndon Wilson, City Administrator

On behalf of: City of Inver Grove Heights, MN

This **Minnesota Opioids State-Subdivision Memorandum of Agreement** is signed

this 15<sup>th</sup> day of December, 2021 by:

Julia Lines

Name and Title: Julia Lines, Administrator

On behalf of: Isanti County

This **Minnesota Opioids State-Subdivision Memorandum of Agreement** is signed

this 16 day of December, 2021 by:

  
\_\_\_\_\_

Name and Title: Itasca County Attorney

On behalf of: Itasca County


This **Minnesota Opioids State-Subdivision Memorandum of Agreement** is signed

this 21<sup>st</sup> day of December, 2021 by:

James Eigenberg  
Name and Title: James Eigenberg, Board Chair  
On behalf of: Jackson County

This **Minnesota Opioids State-Subdivision Memorandum of Agreement** is signed

this 27th day of December, 2021 by:



Name and Title: Barbara McFadden Kanabec County Attorney

On behalf of: Kanabec County



This **Minnesota Opioids State-Subdivision Memorandum of Agreement** is signed

this 21 day of December, 2021 by:

 \_\_\_\_\_

Name and Title: Larry T. Kleindl, County Administrator

On behalf of: Kandiyohi County

This **Minnesota Opioids State-Subdivision Memorandum of Agreement** is signed

this 14<sup>th</sup> day of December, 2021 by:

Douglas Henke - Mayor

Name and Title: Douglas Henke, Mayor

On behalf of: City of Kenyon, MN

Mark R. Vahlsing

Name and Title: Mark R. Vahlsing,

City Administrator

On behalf of: City of Kenyon, MN

This **Minnesota Opioids State-Subdivision Memorandum of Agreement** is signed

this 21 day of DECEMBER, 2021 by:

Karla K Davis

Name and Title: Karla K Davis Mayor

On behalf of: City of Kimball

This **Minnesota Opioids State-Subdivision Memorandum of Agreement** is signed

this 20<sup>th</sup> day of December, 2021 by:

A handwritten signature in blue ink, appearing to read "Brian E. Buhmann", written over a horizontal line.

Name and Title: BRIAN E. BUHMANN, COUNTY ADMINISTRATOR

On behalf of: KITSON COUNTY

This **Minnesota Opioids State-Subdivision Memorandum of Agreement** is signed

this 16 day of December, 2021 by:

  
\_\_\_\_\_

Name and Title: Jeffrey S. Naylosky County Attorney

On behalf of: \_\_\_\_\_

This Minnesota Opioids State-Subdivision Memorandum of Agreement is signed

this 21<sup>st</sup> day of December, 2021 by:

Jacob Sieg

Name and Title: Jacob Sieg, County Administrator

On behalf of: Lac qui Parle County, MN

This **Minnesota Opioids State-Subdivision Memorandum of Agreement** is signed

this 27<sup>th</sup> day of December, 2021 by:



A handwritten signature in black ink, appearing to read "Matthew Huddleston", written over a horizontal line.

Name and Title: Matthew Huddleston

On behalf of: Lake County

This **Minnesota Opioids State-Subdivision Memorandum of Agreement** is signed

this 4<sup>th</sup> day of January, 2022, by:



Name and Title: Charles Cadenhead, Mayor

On behalf of: City of Lake Elmo



This **Minnesota Opioids State-Subdivision Memorandum of Agreement** is signed  
this 14<sup>th</sup> day of December, 2021 by:

Lorene Hanson

Name and Title: Lorene Hanson, County Auditor/Treasurer

On behalf of: Lake of the Woods County

This **Minnesota Opioids State-Subdivision Memorandum of Agreement** is signed

this 20 day of December, 2021 by:

  
\_\_\_\_\_

Name and Title: Justin Miller, City Administrator

On behalf of: City of Lakeville

This **Minnesota Opioids State-Subdivision Memorandum of Agreement** is

signed this 14th day of December, 2021 by:

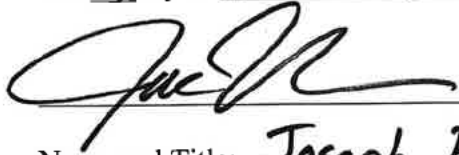
  
\_\_\_\_\_

Name and Title: Mayor Mary Gaasch

On behalf of: City of Lauderdale, Minnesota

This Minnesota Opioids State-Subdivision Memorandum of Agreement is signed

this 14<sup>th</sup> day of December, 2021 by:



Name and Title: Joseph P. Martin, County Administrator

On behalf of: Le Sueur County

This **Minnesota Opioids State-Subdivision Memorandum of Agreement** is signed

this 21<sup>st</sup> day of December, 2021 by:


  
\_\_\_\_\_

Name and Title: Lincoln County Commissioner

On behalf of: Lincoln County

This Minnesota Opioids State-Subdivision Memorandum of Agreement is signed

this 15 day of DECEMBER, 2021 by:



Name and Title: CHRISTOPHER HEINEMAN, CITY ADMINISTRATOR

On behalf of: CITY of LITTLE CANADA

This **Minnesota Opioids State-Subdivision Memorandum of Agreement** is signed

this 9<sup>th</sup> day of December, 2021 by:


Loren Stomberg

Name and Title: Loren Stomberg, Admin.

On behalf of: Lyon County Minnesota

This **Minnesota Opioids State-Subdivision Memorandum of Agreement** is signed

this 14<sup>th</sup> day of DECEMBER, 2021 by:




Name and Title: CS HOLL, COUNTY ADMINISTRATOR

On behalf of: MANNOMEN COUNTY



This **Minnesota Opioids State-Subdivision Memorandum of Agreement** is

signed this 13th day of December, 2021 by:

 \_\_\_\_\_

Name and Title: Susan MH Arntz, City Manager \_\_\_\_\_

On behalf of: City of Mankato, MN \_\_\_\_\_

This **Minnesota Opioids State-Subdivision Memorandum of Agreement** is signed

this 13<sup>th</sup> day of December, 2021 by:

---

Name and Title: Chuck Bradford, Mayor

On behalf of: City of Mantorville, MN

A handwritten signature in blue ink, appearing to read "Chuck Bradford", written over a horizontal line.

Name and Title: Shirley Buecksler


City Clerk-Treasurer

A handwritten signature in blue ink, appearing to read "Shirley Buecksler", written over a horizontal line.

On behalf of: City of Mantorville, MN

This **Minnesota Opioids State-Subdivision Memorandum of Agreement** is signed

this 6<sup>th</sup> day of January, 2022 by:



Name and Title: Justin L. Templin, City Attorney

On behalf of: City of Maple Grove

This **Minnesota Opioids State-Subdivision Memorandum of Agreement** is signed

this 30<sup>th</sup> day of December, 2021 by:

Debra Geyen

Name and Title: Debra Geyen acting Mayor

On behalf of: City of Maple Lake

This **Minnesota Opioids State-Subdivision Memorandum of Agreement** is signed

this 22 day of December, 2021 by:


  
\_\_\_\_\_

Name and Title: Elen Paulseth, Finance Director

On behalf of: City of Maplewood, MN

This **Minnesota Opioids State-Subdivision Memorandum of Agreement** is

signed this 14 day of December, 2021 by:



\_\_\_\_\_

Name and Title: James Marshall, Director of Public Safety

On behalf of: City of Marshall

This **Minnesota Opioids State-Subdivision Memorandum of Agreement** is signed

this 22 day of December, 2021 by:


Scott Peters

Name and Title: Auditor/Treasurer / Scott Peters

On behalf of: Marshall County

This Minnesota Opioids State-Subdivision Memorandum of Agreement is signed

this 9 day of September by:



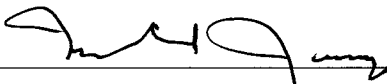
Name and Title: Scott Higgins, County Commissioner

On behalf of: County of Hennepin, MN



This **Minnesota Opioids State-Subdivision Memorandum of Agreement** is signed

this 21<sup>st</sup> day of December, 2021 by:

  
\_\_\_\_\_

Name and Title: Michael Jung, McLeod County Attorney

On behalf of: McLeod County, Minnesota

This **Minnesota Opioids State-Subdivision Memorandum of Agreement** is signed

this 21<sup>st</sup> day of Dec., 2021 by:

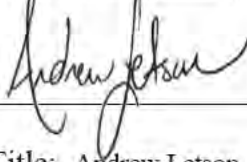
Scott Johnson

Name and Title: Scott Johnson, City Administrator

On behalf of: Medina

This **Minnesota Opioids State-Subdivision Memorandum of Agreement** is signed

this 22nd day of December, 2021 by:



\_\_\_\_\_  
Name and Title: Andrew Letson, County Administrator

On behalf of: Meeker County

This Minnesota Opioids State-Subdivision Memorandum of Agreement is

signed this 22 day of December, 2021 by:



Name and Title: Stephanie Levine, Mayor

On behalf of: City of Mendota Heights

This **Minnesota Opioids State-Subdivision Memorandum of Agreement** is signed

this \_\_\_ day of \_\_\_\_\_, \_\_\_\_\_ by:

*Dillon Hayes*

Name and Title: \_\_\_\_\_

On behalf of: \_\_\_\_\_

This **Minnesota Opioids State-Subdivision Memorandum of Agreement** is

signed this 17 day of December, 2021 by:

---

Name and Title: Gregory P. Sautter, Assistant City

Attorney

On behalf of: City of Minneapolis

This **Minnesota Opioids State-Subdivision Memorandum of Agreement** is signed

this 4 day of JANUARY, 2022 by:



---

Name and Title: JANE HARDWICK, EXECUTIVE DIRECTOR

On behalf of: MINNESOTA PRAIRIE COUNTY ALLIANCE

This **Minnesota Opioids State-Subdivision Memorandum of Agreement** is

signed this 20th day of December, 2021 by:



---

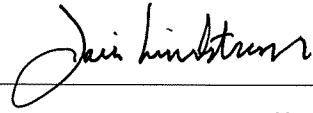
Name and title: Mike Funk, Acting City Manager

On behalf of: City of Minnetonka



This Minnesota Opioids State-Subdivision Memorandum of Agreement is signed

this 16<sup>th</sup> day of DEC, 2021 by:



Name and Title: JARI LINDSTROM MAYOR

On behalf of: CITY OF MINNETONKA BEPCA

This **Minnesota Opioids State-Subdivision Memorandum of Agreement** is signed

this 4 day of JANUARY, 2022 by:




---

Name and Title: JANE HARDWICK, EXECUTIVE DIRECTOR

On behalf of: MINNESOTA PRAIRIE COUNTY ALLIANCE

This **Minnesota Opioids State-Subdivision Memorandum of Agreement** is signed

this 4 day of January, 2022 by:

 \_\_\_\_\_

Name and Title: Rachel Leonard, City Administrator

On behalf of: City of Monticello

This **Minnesota Opioids State-Subdivision Memorandum of Agreement** is signed

this 13<sup>th</sup> day of December, 2021 by:

Robert W. Moynagh III

Name and Title: Robert W. Moynagh III - Mayor

On behalf of: City of Montrose

This **Minnesota Opioids State-Subdivision Memorandum of Agreement** is signed

this 15<sup>th</sup> day of December, 2021 by:




Name and Title: Shelly Carlson, Mayor

On behalf of: City of Moorhead

This **Minnesota Opioids State-Subdivision Memorandum of Agreement** is

signed this 15<sup>th</sup> day of December, 2021 by:




Name and Title: Dan Mahli, City Manager

On behalf of: City of Moorhead

This Minnesota Opioids State-Subdivision Memorandum of Agreement is signed

this 21 day of DECEMBER, 2021 by:



A handwritten signature in black ink, appearing to read 'M. R. LeBlanc', is written over a horizontal line.

Name and Title: MATTHEW R. LeBLANC, ADMINISTRATION

On behalf of: MORRISON COUNTY

This **Minnesota Opioids State-Subdivision Memorandum of Agreement** is signed

this 20 day of December, 2021 by:

\_\_\_\_\_  
Name and Title: Nyle Nihal CITY ADMINISTRATOR

On behalf of: CITY OF MOUNDS VIEW

This Minnesota Opioids State-Subdivision Memorandum of Agreement is signed

this 14<sup>th</sup> day of December, 2021 by:



Name and Title: Polly Glynn, Mower County Board Chair

On behalf of: Mower County



This **Minnesota Opioids State-Subdivision Memorandum of Agreement** is signed

this 15<sup>th</sup> day of December, 2021 by:


Thomas Burke

Name and Title: Thomas Burke County Administrator

On behalf of: Murray County

This **Minnesota Opioids State-Subdivision Memorandum of Agreement** is signed

this 22<sup>nd</sup> day of DECEMBER, 2021 by:



Name and Title: Todd Evavold, Mayor

On behalf of: City of Nerstrand, MN



Name and Title: Dana Jans, City Clerk

On behalf of: City of Nerstrand, MN

This **Minnesota Opioids State-Subdivision Memorandum of Agreement** is signed

this 7 day of January, 2022 by:

  
\_\_\_\_\_

Name and Title: Kirk McDonald, City Manager

On behalf of: City of New Hope

This **Minnesota Opioids State-Subdivision Memorandum of Agreement** is

signed this 23rd day of December, 2021 by:



---

Name and Title: Anthony S. Paetznick, Director of Public Safety

On behalf of: City of New Brighton

This **Minnesota Opioids State-Subdivision Memorandum of Agreement** is signed


this 29<sup>th</sup> day of December 2021 by:



---

Name and Title: Duane J. Jirik, Mayor

On behalf of: City of New Prague, MN



---

Name and Title: Joshua M. Tetzlaff,

City Administrator

On behalf of: City of New Prague, MN

This **Minnesota Opioids State-Subdivision Memorandum of Agreement** is signed

this 28 day of December, 2021 by:



---

Name and Title: Chris Dalton, City Manager

On behalf of: City of New Ulm

This **Minnesota Opioids State-Subdivision Memorandum of Agreement** is signed

this 15 day of December, 2021 by:


A handwritten signature in blue ink, appearing to read "Michelle Zehnder Fischer", written over a horizontal line.

Name and Title: Michelle Zehnder Fischer, County Attorney

On behalf of: St. Louis County

This **Minnesota Opioids State-Subdivision Memorandum of Agreement** is signed

this 23rd day of December, 2021 by:



\_\_\_\_\_


Name and Title: Bruce Heitkamp, Administrator

On behalf of: Nobles County



This **Minnesota Opioids State-Subdivision Memorandum of Agreement** is signed

this 15<sup>th</sup> day of December, 2021, by:

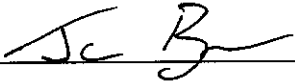


Name and Title: Renae Fry, City Administrator

On behalf of: City of North Branch

This Minnesota Opioids State-Subdivision Memorandum of Agreement is signed

this 16<sup>th</sup> day of December, 2021 by:




Name and Title: James Brum County Attorney

On behalf of: NORMAN County

This Minnesota Opioids State-Subdivision Memorandum of Agreement is signed

this 21<sup>st</sup> day of December, 2021 by:



---

Name and Title: KEVIN McCANN, FINANCE DIRECTOR

On behalf of: CITY OF NORTH MAURATO

This **Minnesota Opioids State-Subdivision Memorandum of Agreement** is signed

this 16<sup>th</sup> day of December, 2024 by:

Brian Frandle

Name and Title: Brian Frandle / Interim City Manager

On behalf of: City of North St. Paul

This Minnesota Opioids State-Subdivision Memorandum of Agreement is signed

this 14<sup>th</sup> day of December, 2021 by:

Rhonda Powell

Name and Title: Rhonda Powell, Mayor

On behalf of: City of Northfield

This **Minnesota Opioids State-Subdivision Memorandum of Agreement** is signed

this 12 day of January, 2020 by:

Jeffrey M. Pilon  
Name and Title: Jeffrey M. Pilon, Mayor  
On behalf of: City of Newthen

This Minnesota Opioids State-Subdivision Memorandum of Agreement is signed

this 30 day of January, 2022 by:

Mary McComber

Name and Title: MARY McCOMBER, MAYOR

On behalf of: CITY OF OAK PARK HEIGHTS

This **Minnesota Opioids State-Subdivision Memorandum of Agreement** is signed

this 20 day of December, 2021 by:

Paul Reinke


Name and Title: Paul Reinke

On behalf of: City of Oakdale



This **Minnesota Opioids State-Subdivision Memorandum of Agreement** is signed

this 20<sup>th</sup> day of December, 2021 by:

A handwritten signature in cursive script, appearing to read "Heidi Wetsch", written over a horizontal line.

Name and Title: Heidi Wetsch, Olmsted County Administrator

On behalf of: Olmsted County

This **Minnesota Opioids State-Subdivision Memorandum of Agreement** is signed

this 21<sup>st</sup> day of December 2021 by:

Charleen Grossman

Name and Title: Charleen Grossman Clerk/Adm.

On behalf of: City of Bronville

This **Minnesota Opioids State-Subdivision Memorandum of Agreement** is signed

this 14 day of December, 2021 by:


  
\_\_\_\_\_

Name and Title: Riley Grams, City Administrator

On behalf of: City of Osseo, MN

This Minnesota Opioids State-Subdivision Memorandum of Agreement is signed

this 15 day of DECEMBER, 2021 by:



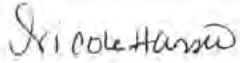
---

Name and Title: ADAM FLAHERTY, CITY ADMINISTRATOR

On behalf of: CITY OF OTSEGO

This **Minnesota Opioids State-Subdivision Memorandum of Agreement** is signed this

16th day of December, 2021 by:

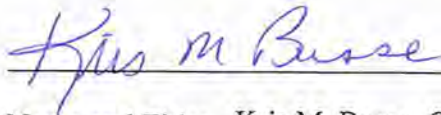


Name and Title: Nicole Hansen, County Administrator

On behalf of: Otter Tail County

This **Minnesota Opioids State-Subdivision Memorandum of Agreement** is signed

this 21 day of December, 2021 by:



Name and Title: Kris M. Busse, City Administrator

On behalf of: The City of Owatonna MN

This **Minnesota Opioids State-Subdivision Memorandum of Agreement** is signed

this 15 day of December, 2021 by:


  
\_\_\_\_\_

Name and Title: Kevin Erickson, County Coordinator

On behalf of: Kennington County, MN

This **Minnesota Opioids State-Subdivision Memorandum of Agreement** is signed

this 21 day of December, 2021 by:



A handwritten signature in blue ink, appearing to read "D. J. Minke", is written over a horizontal line.

Name and Title: David J. Minke

On behalf of: County of Pine, Minnesota



This Minnesota Opioids State-Subdivision Memorandum of Agreement is signed

this 14<sup>th</sup> day of December, 2021 by:

Steve Ewing

Name and Title: Steve Ewing County Administrator

On behalf of: Pipestone County

This **Minnesota Opioids State-Subdivision Memorandum of Agreement** is signed

this 15 day of December, 2021 by:

Jodi M Gallup

Name and Title: Jodi M. Gallup, City Clerk

On behalf of: City of Plymouth, MN

This **Minnesota Opioids State-Subdivision Memorandum of Agreement** is signed

this 20<sup>th</sup> day of Dec., 2021 by:

  
\_\_\_\_\_

Name and Title: Greg Widseth, Polk County Atty.

On behalf of: Polk County, Minnesota

This **Minnesota Opioids State-Subdivision Memorandum of Agreement** is signed

this 13<sup>th</sup> day of December, 2021 by:



A handwritten signature in black ink, appearing to read 'Kersten Kappmeyer', written over a horizontal line.

Name and Title: Kersten Kappmeyer, Pope County Administrator

On behalf of: Pope County, Minnesota

This **Minnesota Opioids State-Subdivision Memorandum of Agreement** is signed

this 7 day of January, 2022 by:


Jason Wedel  
\_\_\_\_\_

Name and Title: Jason Wedel, City Manager

On behalf of: City of Prior Lake

This **Minnesota Opioids State-Subdivision Memorandum of Agreement** is signed

this 20<sup>th</sup> day of December, 2021 by:

  
\_\_\_\_\_

Name and Title: Jess Rich, City Administrator

On behalf of: City of Proctor

This Minnesota Opioids State-Subdivision Memorandum of Agreement is signed

this 17<sup>th</sup> day of December, 2021 by:

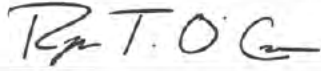


Name and Title: Kurtis G. Ulvick, City Administrator

On behalf of: City of Ramsey, MN

This **Minnesota Opioids State-Subdivision Memorandum of Agreement** is

signed this 15th day of December, 2021 by:



Name and Title: Ryan T. O'Connor, County Manager

On behalf of: Ramsey County



This **Minnesota Opioids State-Subdivision Memorandum of Agreement** is signed

this 28 day of DECEMBER, 2021 by:

 \_\_\_\_\_

Name and Title: ROBERT SCHMITZ, AUDITOR

On behalf of: RED LAKE COUNTY

This **Minnesota Opioids State-Subdivision Memorandum of Agreement** is signed

this 29 day of December, 2021 by:

Donna Kay Kuhlmann

Name and Title: City Council Administrator

On behalf of: City of Red Wing

This **Minnesota Opioids State-Subdivision Memorandum of Agreement** is signed

this 20 day of December, 2021 by:

  
\_\_\_\_\_

Name and Title: Vicki Knobloch-Kletscher, County Administrator

On behalf of: Redwood County

This **Minnesota Opioids State-Subdivision Memorandum of Agreement** is signed

this 21 day of Dec, 2021 by:

Bob Fox

Name and Title: Bob Fox, County Board Chair

On behalf of: Renville County

This **Minnesota Opioids State-Subdivision Memorandum of Agreement** is signed

this 15th day of December, 2021 by:

*John L. Fossum*

Name and Title: John Fossum, Rice County Attorney

On behalf of: Rice County

This **Minnesota Opioids State-Subdivision Memorandum of Agreement** is signed

this 14th day of December, 2021 by:

*Maria Regan Gonzalez*

Name and Title: Maria Regan Gonzalez, Mayor


On behalf of: City of Richfield

**This Minnesota Opioids State-Subdivision Memorandum of Agreement is**

signed this 21st day of December, 2021 by:



William A. Blonigan, Mayor




Marcia Glick, City Manager

On behalf of: City of Robbinsdale, MN

This **Minnesota Opioids State-Subdivision Memorandum of Agreement** is signed


this 30<sup>th</sup> day of December, 2021 by:

  
Name and Title: Michael Spindler-Krage, City Attorney  
On behalf of: City of Rochester



This **Minnesota Opioids State-Subdivision Memorandum of Agreement** is signed

this 14 day of December, 2021 by:

  
\_\_\_\_\_

Name and Title: Kyle J. Oldre Administrator

On behalf of: Rock County Mn.

This **Minnesota Opioids State-Subdivision Memorandum of Agreement** is

signed this 23 day of March, 2022 by:

•   
\_\_\_\_\_

Name and Title: Steve Stahmer, City Administrator

On behalf of: City of Rogers

This **Minnesota Opioids State-Subdivision Memorandum of Agreement** is signed

this 3<sup>rd</sup> day of January, 2022 by:


Dan Fabian

Name and Title: Dan Fabian - Mayor

On behalf of: City of Roseau

This **Minnesota Opioids State-Subdivision Memorandum of Agreement** is signed

this 20<sup>th</sup> day of December 2021 by:



Name and Title: Kristy Kjos, County Attorney

On behalf of: Roseau County

This **Minnesota Opioids State-Subdivision Memorandum of Agreement** is  
signed this 23rd day of December , 2021 by:

---

Name and Title: Patrick Trudgeon, City Manager

On behalf of: City of Roseville

This **Minnesota Opioids State-Subdivision Memorandum of Agreement** is signed

this 21st day of December, 2021 by:



Name and Title: Dennis Overland, Mayor

On behalf of: The City of Rushford Village



This **Minnesota Opioids State-Subdivision Memorandum of Agreement** is signed

this 15 day of December, <sup>2021</sup> by:

Marie Grant - Clerk

Name and Title: ~~Marie Grant~~ Acting Mayor (Marie Kerkaert Acting Mayor)

On behalf of: City of Russell

This **Minnesota Opioids State-Subdivision Memorandum of Agreement** is signed

this 13 day of December, 2021 by:



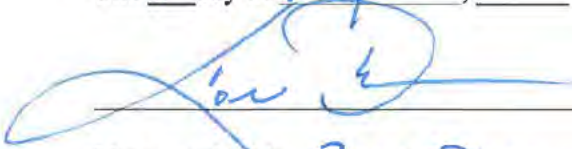
Name and Title: Ryan Fitzthum, Mayor

On behalf of: City of Sartell



This Minnesota Opioids State-Subdivision Memorandum of Agreement is signed

this 9 day of May, 2022 by:



---

Name and Title: Ross Olson, City Administrator

On behalf of: CITY OF SAUK RAPIDS

This **Minnesota Opioids State-Subdivision Memorandum of Agreement** is signed

this 20 day of December, 2021 by:

Janet Williams

Name and Title: Janet Williams, Mayor

On behalf of: City of Savage

This **Minnesota Opioids State-Subdivision Memorandum of Agreement** is signed

this 21 day of December, 2021 by:

Kenneth J. Camilleri

Name and Title: Kenneth Camilleri, City Administrator

On behalf of: City of Scandia

This **Minnesota Opioids State-Subdivision Memorandum of Agreement** is signed

this 16 day of December, 2021 by:



Name and Title: Ron Hovevar, Scott County Attorney

On behalf of: Scott County.

This **Minnesota Opioids State-Subdivision Memorandum of Agreement** is signed

this 23 day of Dec, 2021 by:



Name and Title: William H. Reynolds

On behalf of: City Administrator  
City of Shakopee, MN

This **Minnesota Opioids State-Subdivision Memorandum of Agreement** is signed

this 21st day of December, 2021 by:



Name and Title: Bruce A. Messelt, Administrator

On behalf of: Sherburne County MN



This **Minnesota Opioids State-Subdivision Memorandum of Agreement** is signed

this 20<sup>th</sup> day of December, 2021 by:

Brad Martens

Name and Title: Brad Martens City Manager

On behalf of: City of Shoreview, MN

This **Minnesota Opioids State-Subdivision Memorandum of Agreement** is signed

this 13 day of DECEMBER, 2021 by:

  
\_\_\_\_\_


Name and Title: JOHN P. GUSCZEWSKI  
COUNTY ADMINISTRATOR

On behalf of: SIBLEY COUNTY



This **Minnesota Opioids State-Subdivision Memorandum of Agreement** is signed

this 30 day of December, 2021 by:


  
\_\_\_\_\_

Name and Title: Wade LeBlanc, Mayor

On behalf of: City of Silver Bay

This **Minnesota Opioids State-Subdivision Memorandum of Agreement** is signed

this 24<sup>th</sup> day of March, 2022 by:

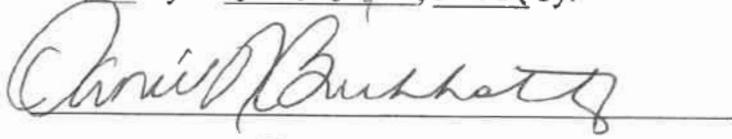


Name and Title: Joe R. Hanson, City Administrator

On behalf of: City of South St. Paul

This **Minnesota Opioids State-Subdivision Memorandum of Agreement** is signed

this <sup>th</sup> 14 day of January, 2022 by:


A handwritten signature in cursive script, appearing to read "Daniel R. Buchholtz", written over a horizontal line.

Name and Title: Daniel R. Buchholtz, City Administrator

On behalf of: City of Spring Lake Park

This **Minnesota Opioids State-Subdivision Memorandum of Agreement** is signed

this 11<sup>th</sup> day of January, 2020 by:



Name and Title: Charles Yunker, City Manager

On behalf of: The City of St. Anthony Village

This **Minnesota Opioids State-Subdivision Memorandum of Agreement** is signed

this 10 day of January, 2022 by:

Dave Kleis

Name and Title: Dave Kleis, Mayor

On behalf of: City of St. Cloud, MN

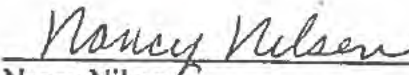
**SIGNATURE PAGE FOR ST. LOUIS COUNTY, MINNESOTA**

**ST. LOUIS COUNTY**



Mike Jugovich  
Chair of the St. Louis County Board of  
Commissioners


Dated: 12-21-21



Nancy Nilsen  
St. Louis County Auditor

Dated: 12/21/21

APPROVED AS TO FORM AND EXECUTION:



Nick D. Campanario  
Assistant County Attorney - Civil Division Head

Dated: December 21, 2021

DAMION No. 2021-015090

This **Minnesota Opioids State-Subdivision Memorandum of Agreement** is signed

this 15<sup>th</sup> day of December, 2021 by:

Kim Keller

Name and Title: Kim Keller, City Manager

On behalf of: City of St. Louis Park

This **Minnesota Opioids State-Subdivision Memorandum of Agreement** is signed

this 28<sup>th</sup> day of December, 2021 by:

Steven Bot

Name and Title: Steven Bot, St. Michael City Administrator

On behalf of: The City of St. Michael, Minnesota



**This Minnesota Opioids State-Subdivision Memorandum of Agreement is signed**

this 30 day of December, 2021 by:

  
\_\_\_\_\_

Name and Title: Mayor Melvin Carter III

On behalf of: City of Saint Paul

This **Minnesota Opioids State-Subdivision Memorandum of Agreement** is signed

this 21 day of December, 2021 by:


  
\_\_\_\_\_

Name and Title: Kevin Walsh, City Administrator

On behalf of: City of St. Paul Park

This Minnesota Opioids State-Subdivision Memorandum of Agreement is signed

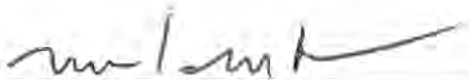
this 11 day of January, 2022 by:



Name and Title: Todd Praska City Administrator

On behalf of: City of Saint Peter

This **Minnesota Opioids State-Subdivision Memorandum of Agreement** is signed this 14th day of December, 2021, by:




---

Name and Title: Michael Williams, County Administrator

On behalf of: Stearns County, Minnesota

This **Minnesota Opioids State-Subdivision Memorandum of Agreement** is signed

this 15<sup>th</sup> day of December, 2021 by:

  
\_\_\_\_\_

Name and Title: Scott Golberg, Administrator

On behalf of: Steele County

This Minnesota Opioids State-Subdivision Memorandum of Agreement is signed

this 21<sup>st</sup> day of December, 2021 by:

Rebecca Young

Name and Title: Rebecca Young - County Administrator

On behalf of: Stevens County  $\frac{1}{1}$  Board Clerk

This **Minnesota Opioids State-Subdivision Memorandum of Agreement** is signed

this 18 day of January, 2022 by:

  
\_\_\_\_\_

Name and Title: Ted Kozlowski, Mayor

On behalf of: City of Stillwater

This **Minnesota Opioids State-Subdivision Memorandum of Agreement** is signed

this 21 day of December, 2021 by:

Joe Fox

Name and Title: Joe Fox Chairman

On behalf of: Swift County



This **Minnesota Opioids State-Subdivision Memorandum of Agreement** is signed

this 22 day of December, 2021 by:



---

Name and Title: Chris Pelzer, County Coordinator

On behalf of: Todd County Board of Commissioners

This **Minnesota Opioids State-Subdivision Memorandum of Agreement** is signed

this 15 day of December, 2021 by:

A handwritten signature in blue ink, appearing to read "Adam Jennings", written over a horizontal line.

Name and Title: Adam Jennings, Mayor

On behalf of: City of Tonka Bay

This **Minnesota Opioids State-Subdivision Memorandum of Agreement** is signed

this 14 day of December 2021 by:

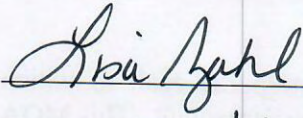
Scott Schmidt

Name and Title: Pro-Tem Mayor

On behalf of: City of Tracy

This **Minnesota Opioids State-Subdivision Memorandum of Agreement** is signed

this 14<sup>th</sup> day of December, 2021 by:



Name and Title: Lisa Zahl, HR Director / County Coordinator

On behalf of: Traverse County

This **Minnesota Opioids State-Subdivision Memorandum of Agreement** is signed

this 21 day of December, 2021 by:



Name and Title: Kevin Watson, City Administrator

On behalf of: City of Vadnais Heights

This **Minnesota Opioids State-Subdivision Memorandum of Agreement** is signed

this 13 day of December , 2021 by:

A handwritten signature in blue ink, appearing to read 'Melissa Current', written over a horizontal line.

Name and Title: Melissa Current City Clerk/Treasurer

On behalf of: City of Verndale

This **Minnesota Opioids State-Subdivision Memorandum of Agreement** is signed

this 27 day of JUNE, 2022 by:

Dana Hardie

Name and Title: Dana Hardie, City Manager

On behalf of: The City of Victoria, Minn.

This Minnesota Opioids State-Subdivision Memorandum of Agreement is signed

this 15<sup>th</sup> day of December, 2021 by:



Name and Title: Michael Plante, County Administrator

On behalf of: Wabasha County



This **Minnesota Opioids State-Subdivision Memorandum of Agreement** is signed

this \_\_\_ day of \_\_\_\_\_, \_\_\_\_\_ by:

A handwritten signature in black ink, appearing to be "J. J. ...", is written above a horizontal line.

Name and Title: \_\_\_\_\_

On behalf of: \_\_\_\_\_

This Minnesota Opioids State-Subdivision Memorandum of Agreement is signed

this 14<sup>th</sup> day of December, 2021 by:

Sheldon Manson

Name and Title: Sheldon Manson, chairman

On behalf of: Wadena County

This **Minnesota Opioids State-Subdivision Memorandum of Agreement** is signed

this 13<sup>th</sup> day of December, 2021 by:

K Roeschl

Name and Title: Karrie Roeschlein, city clerk/Treasurer

On behalf of: City of Wahkon

This **Minnesota Opioids State-Subdivision Memorandum of Agreement** is signed

this 21 day of December, 2021 by:

*Kevin Corbid*

---

Name and Title: Kevin Corbid, County Administrator

On behalf of: Washington County

This **Minnesota Opioids State-Subdivision Memorandum of Agreement** is signed

this 9<sup>th</sup> day of December, 2021 by:


  
\_\_\_\_\_

Name and Title: Kelly Pauling Auditor/Treasurer

On behalf of: Watsonwan County

This **Minnesota Opioids State-Subdivision Memorandum of Agreement** is signed

this 14<sup>th</sup> day of December, 2021 by:

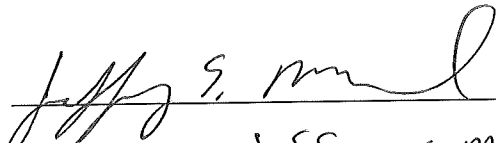


Name and Title: CONSTANCE D HOLMES, Mayor

On behalf of: City of Waverly

This **Minnesota Opioids State-Subdivision Memorandum of Agreement** is signed

this 16<sup>th</sup> day of December, 2021 by:


  
\_\_\_\_\_

Name and Title: Jeffrey E. McNeal, Mayor

On behalf of: City of West Concord

This **Minnesota Opioids State-Subdivision Memorandum of Agreement** is signed

this 10<sup>th</sup> day of January, 2022 by:

  
\_\_\_\_\_

Name and Title: Nathan Burkett, City Manager

On behalf of: City of West St. Paul, MN



This **Minnesota Opioids State-Subdivision Memorandum of Agreement** is

signed this 29th day of December, 2021 by:

A handwritten signature in black ink, appearing to be "Z. B. ...".

Name and Title: City Manager

On behalf of: City of White Bear Lake

This **Minnesota Opioids State-Subdivision Memorandum of Agreement** is signed

this 26<sup>th</sup> day of December, 2021 by:



Name and Title: Patrick Christopherson - Clerk/Treasurer

On behalf of: White Bear Township

This **Minnesota Opioids State-Subdivision Memorandum of Agreement** is signed

this 14<sup>th</sup> day of December, 2021 by:

Janelle Krump

Name and Title: Janelle Krump, Auditor-Treasurer

On behalf of: Wilkin County, Minnesota

This **Minnesota Opioids State-Subdivision Memorandum of Agreement** is signed

this 25<sup>th</sup> day of December 2024 by:

Leslie M. Valiant

Name and Title: Leslie M. Valiant City Administrator

On behalf of: City of Willmar

This **Minnesota Opioids State-Subdivision Memorandum of Agreement** is signed

this 14 day of December, 2021 by:




Name and Title: Mayor Scott Robertson

On behalf of: City of Winnebago

This **Minnesota Opioids State-Subdivision Memorandum of Agreement** is signed

this 20<sup>th</sup> day of December, 2021 by:

  
\_\_\_\_\_

Name and Title: Scott P. Sherman, Mayor

On behalf of: City of Winona

This **Minnesota Opioids State-Subdivision Memorandum of Agreement** is signed

this \_\_\_ day of December 28, 2021 | 3:50 PM PST  
by:


DocuSigned by:  
  
5DC496C0465F4D0...

Name and Title: Marcia L. ward winona County Commissioner

On behalf of: \_\_\_\_\_

This **Minnesota Opioids State-Subdivision Memorandum of Agreement** is signed

this 21st day of December, 2021 by:

  
\_\_\_\_\_

Name and Title: Adam Birkholz, City Administrator

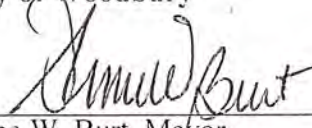
On behalf of: The City of Winsted




This Minnesota Opioids State-Subdivision Memorandum of Agreement is

signed this 20<sup>th</sup> day of December, 2021 by:

City of Woodbury

  
Anne W. Burt, Mayor

12/16/21  
Date

  
Clinton P. Gridley, City Administrator

12/24/21  
Date

Approved as to Form

Mary D. Tietjen  
City Attorney

12-14-21  
Date

This Minnesota Opioids State-Subdivision Memorandum of Agreement is signed

this 12<sup>th</sup> day of January, 2022 by:

Mike Kuhle

Name and Title: Mike Kuhle, Mayor

On behalf of: City of Worthington, MN

Mindy Eggers

Mindy Eggers, Clerk

This Minnesota Opioids State-Subdivision Memorandum of Agreement is signed

this 21<sup>st</sup> day of December, 2021 by:

Lee Kelly

Name and Title: Lee Kelly, County Administrator

On behalf of: Wright County, MN

This **Minnesota Opioids State-Subdivision Memorandum of Agreement** is signed

this 14<sup>th</sup> day of December, 2021 by:

A handwritten signature in cursive script, appearing to read "Gary Johnson", written over a horizontal line.

Name and Title: Gary Johnson, Board Chair

On behalf of: Yellow Medicine County

**EXHIBIT A****List of Opioid Remediation Uses**

Settlement fund recipients shall choose from among abatement strategies, including but not limited to those listed in this Exhibit. The programs and strategies listed in this Exhibit are not exclusive, and fund recipients shall have flexibility to modify their abatement approach as needed and as new uses are discovered.

|                            |
|----------------------------|
| <b>PART ONE: TREATMENT</b> |
|----------------------------|

**A. TREAT OPIOID USE DISORDER (OUD)**

Support treatment of Opioid Use Disorder (“*OUD*”) and any co-occurring Substance Use Disorder or Mental Health (“*SUD/MH*”) conditions through evidence-based or evidence-informed programs<sup>5</sup> or strategies that may include, but are not limited to, those that:<sup>6</sup>

1. Expand availability of treatment for OUD and any co-occurring SUD/MH conditions, including all forms of Medication for Opioid Use Disorder (“*MOUD*”)<sup>7</sup> approved by the U.S. Food and Drug Administration.
2. Support and reimburse evidence-based services that adhere to the American Society of Addiction Medicine (“*ASAM*”) continuum of care for OUD and any co-occurring SUD/MH conditions.
3. Expand telehealth to increase access to treatment for OUD and any co-occurring SUD/MH conditions, including *MOUD*, as well as counseling, psychiatric support, and other treatment and recovery support services.
4. Improve oversight of Opioid Treatment Programs (“*OTPs*”) to assure evidence-based or evidence-informed practices such as adequate methadone dosing and low threshold approaches to treatment.

---

<sup>5</sup> Use of the terms “evidence-based,” “evidence-informed,” or “best practices” shall not limit the ability of recipients to fund innovative services or those built on culturally specific needs. Rather, recipients are encouraged to support culturally appropriate services and programs for persons with OUD and any co-occurring SUD/MH conditions.

<sup>6</sup> As used in this Exhibit, words like “expand,” “fund,” “provide” or the like shall not indicate a preference for new or existing programs.

<sup>7</sup> Historically, pharmacological treatment for opioid use disorder was referred to as “Medication-Assisted Treatment” (“*MAT*”). It has recently been determined that the better term is “Medication for Opioid Use Disorder” (“*MOUD*”). This Exhibit will use “*MOUD*” going forward. Use of the term *MOUD* is not intended to and shall in no way limit abatement programs or strategies now or into the future as new strategies and terminology evolve.

5. Support mobile intervention, treatment, and recovery services, offered by qualified professionals and service providers, such as peer recovery coaches, for persons with OUD and any co-occurring SUD/MH conditions and for persons who have experienced an opioid overdose.
6. Provide treatment of trauma for individuals with OUD (*e.g.*, violence, sexual assault, human trafficking, or adverse childhood experiences) and family members (*e.g.*, surviving family members after an overdose or overdose fatality), and training of health care personnel to identify and address such trauma.
7. Support detoxification (detox) and withdrawal management services for people with OUD and any co-occurring SUD/MH conditions, including but not limited to medical detox, referral to treatment, or connections to other services or supports.
8. Provide training on MOUD for health care providers, first responders, students, or other supporting professionals, such as peer recovery coaches or recovery outreach specialists, including telementoring to assist community-based providers in rural or underserved areas.
9. Support workforce development for addiction professionals who work with persons with OUD and any co-occurring SUD/MH or mental health conditions.
10. Offer fellowships for addiction medicine specialists for direct patient care, instructors, and clinical research for treatments.
11. Offer scholarships and supports for certified addiction counselors, licensed alcohol and drug counselors, licensed clinical social workers, licensed mental health counselors, and other mental and behavioral health practitioners or workers, including peer recovery coaches, peer recovery supports, and treatment coordinators, involved in addressing OUD and any co-occurring SUD/MH or mental health conditions, including, but not limited to, training, scholarships, fellowships, loan repayment programs, continuing education, licensing fees, or other incentives for providers to work in rural or underserved areas.
12. Provide funding and training for clinicians to obtain a waiver under the federal Drug Addiction Treatment Act of 2000 (“*DATA 2000*”) to prescribe MOUD for OUD, and provide technical assistance and professional support to clinicians who have obtained a *DATA 2000* waiver.
13. Dissemination of web-based training curricula, such as the American Academy of Addiction Psychiatry’s Provider Clinical Support Service–Opioids web-based training curriculum and motivational interviewing.
14. Develop and disseminate new curricula, such as the American Academy of Addiction Psychiatry’s Provider Clinical Support Service for Medication–Assisted Treatment.

**B. SUPPORT PEOPLE IN TREATMENT AND RECOVERY**

Support people in recovery from OUD and any co-occurring SUD/MH conditions through evidence-based or evidence-informed programs or strategies that may include, but are not limited to, the programs or strategies that:

1. Provide comprehensive wrap-around services to individuals with OUD and any co-occurring SUD/MH conditions, including housing, transportation, education, job placement, job training, or childcare.
2. Provide the full continuum of care of treatment and recovery services for OUD and any co-occurring SUD/MH conditions, including supportive housing, peer support services and counseling, community navigators, case management, and connections to community-based services.
3. Provide counseling, peer-support, recovery case management and residential treatment with access to medications for those who need it to persons with OUD and any co-occurring SUD/MH conditions.
4. Provide access to housing for people with OUD and any co-occurring SUD/MH conditions, including supportive housing, recovery housing, housing assistance programs, training for housing providers, or recovery housing programs that allow or integrate FDA-approved medication with other support services.
5. Provide community support services, including social and legal services, to assist in deinstitutionalizing persons with OUD and any co-occurring SUD/MH conditions.
6. Support or expand peer-recovery centers, which may include support groups, social events, computer access, or other services for persons with OUD and any co-occurring SUD/MH conditions.
7. Provide or support transportation to treatment or recovery programs or services for persons with OUD and any co-occurring SUD/MH conditions.
8. Provide employment training or educational services for persons in treatment for or recovery from OUD and any co-occurring SUD/MH conditions.
9. Identify successful recovery programs such as physician, pilot, and college recovery programs, and provide support and technical assistance to increase the number and capacity of high-quality programs to help those in recovery.
10. Engage non-profits, faith-based communities, and community coalitions to support people in treatment and recovery and to support family members in their efforts to support the person with OUD in the family.

11. Provide training and development of procedures for government staff to appropriately interact and provide social and other services to individuals with or in recovery from OUD, including reducing stigma.
12. Support stigma reduction efforts regarding treatment and support for persons with OUD, including reducing the stigma on effective treatment.
13. Create or support culturally appropriate services and programs for persons with OUD and any co-occurring SUD/MH conditions, including but not limited to new Americans, African Americans, and American Indians.
14. Create and/or support recovery high schools.
15. Hire or train behavioral health workers to provide or expand any of the services or supports listed above.

**C. CONNECT PEOPLE WHO NEED HELP TO THE HELP THEY NEED  
(CONNECTIONS TO CARE)**

Provide connections to care for people who have—or are at risk of developing—OUD and any co-occurring SUD/MH conditions through evidence-based or evidence-informed programs or strategies that may include, but are not limited to, those that:

1. Ensure that health care providers are screening for OUD and other risk factors and know how to appropriately counsel and treat (or refer if necessary) a patient for OUD treatment.
2. Fund Screening, Brief Intervention and Referral to Treatment (“SBIRT”) programs to reduce the transition from use to disorders, including SBIRT services to pregnant women who are uninsured or not eligible for Medicaid.
3. Provide training and long-term implementation of SBIRT in key systems (health, schools, colleges, criminal justice, and probation), with a focus on youth and young adults when transition from misuse to opioid disorder is common.
4. Purchase automated versions of SBIRT and support ongoing costs of the technology.
5. Expand services such as navigators and on-call teams to begin MOUD in hospital emergency departments.
6. Provide training for emergency room personnel treating opioid overdose patients on post-discharge planning, including community referrals for MOUD, recovery case management or support services.
7. Support hospital programs that transition persons with OUD and any co-occurring SUD/MH conditions, or persons who have experienced an opioid overdose, into clinically appropriate follow-up care through a bridge clinic or similar approach.



8. Support crisis stabilization centers that serve as an alternative to hospital emergency departments for persons with OUD and any co-occurring SUD/MH conditions or persons that have experienced an opioid overdose.
9. Support the work of Emergency Medical Systems, including peer support specialists, to connect individuals to treatment or other appropriate services following an opioid overdose or other opioid-related adverse event.
10. Provide funding for peer support specialists or recovery coaches in emergency departments, detox facilities, recovery centers, recovery housing, or similar settings; offer services, supports, or connections to care to persons with OUD and any co-occurring SUD/MH conditions or to persons who have experienced an opioid overdose.
11. Expand warm hand-off services to transition to recovery services.
12. Create or support school-based contacts that parents can engage with to seek immediate treatment services for their child; and support prevention, intervention, treatment, and recovery programs focused on young people.
13. Develop and support best practices on addressing OUD in the workplace.
14. Support assistance programs for health care providers with OUD.
15. Engage non-profits and the faith community as a system to support outreach for treatment.
16. Support centralized call centers that provide information and connections to appropriate services and supports for persons with OUD and any co-occurring SUD/MH conditions.

**D. ADDRESS THE NEEDS OF CRIMINAL JUSTICE-INVOLVED PERSONS**

Address the needs of persons with OUD and any co-occurring SUD/MH conditions who are involved in, are at risk of becoming involved in, or are transitioning out of the criminal justice system through evidence-based or evidence-informed programs or strategies that may include, but are not limited to, those that:

1. Support pre-arrest or pre-arraignment diversion and deflection strategies for persons with OUD and any co-occurring SUD/MH conditions, including established strategies such as:
  1. Self-referral strategies such as the Angel Programs or the Police Assisted Addiction Recovery Initiative (“*PAARI*”);
  2. Active outreach strategies such as the Drug Abuse Response Team (“*DART*”) model;

3. “Naloxone Plus” strategies, which work to ensure that individuals who have received naloxone to reverse the effects of an overdose are then linked to treatment programs or other appropriate services;
  4. Officer prevention strategies, such as the Law Enforcement Assisted Diversion (“*LEAD*”) model;
  5. Officer intervention strategies such as the Leon County, Florida Adult Civil Citation Network or the Chicago Westside Narcotics Diversion to Treatment Initiative; or
  6. Co-responder and/or alternative responder models to address OUD-related 911 calls with greater SUD expertise.
2. Support pre-trial services that connect individuals with OUD and any co-occurring SUD/MH conditions to evidence-informed treatment, including MOUD, and related services.
  3. Support treatment and recovery courts that provide evidence-based options for persons with OUD and any co-occurring SUD/MH conditions.
  4. Provide evidence-informed treatment, including MOUD, recovery support, harm reduction, or other appropriate services to individuals with OUD and any co-occurring SUD/MH conditions who are incarcerated in jail or prison.
  5. Provide evidence-informed treatment, including MOUD, recovery support, harm reduction, or other appropriate services to individuals with OUD and any co-occurring SUD/MH conditions who are leaving jail or prison or have recently left jail or prison, are on probation or parole, are under community corrections supervision, or are in re-entry programs or facilities.
  6. Support critical time interventions (“*CTI*”), particularly for individuals living with dual-diagnosis OUD/serious mental illness, and services for individuals who face immediate risks and service needs and risks upon release from correctional settings.
  7. Provide training on best practices for addressing the needs of criminal justice-involved persons with OUD and any co-occurring SUD/MH conditions to law enforcement, correctional, or judicial personnel or to providers of treatment, recovery, harm reduction, case management, or other services offered in connection with any of the strategies described in this section.

**E. ADDRESS THE NEEDS OF THE PERINATAL POPULATION, CAREGIVERS, AND FAMILIES, INCLUDING BABIES WITH NEONATAL OPIOID WITHDRAWAL SYNDROME.**

Address the needs of the perinatal population and caregivers with OUD and any co-occurring SUD/MH conditions, and the needs of their families, including babies with

neonatal opioid withdrawal syndrome (“NOWS”), through evidence-based or evidence-informed programs or strategies that may include, but are not limited to, those that:

1. Support evidence-based or evidence-informed treatment, including MOUD, recovery services and supports, and prevention services for the perinatal population—or individuals who could become pregnant—who have OUD and any co-occurring SUD/MH conditions, and other measures to educate and provide support to caregivers and families affected by Neonatal Opioid Withdrawal Syndrome.
2. Expand comprehensive evidence-based treatment and recovery services, including MOUD, for uninsured individuals with OUD and any co-occurring SUD/MH conditions for up to 12 months postpartum.
3. Provide training for obstetricians or other healthcare personnel who work with the perinatal population and their families regarding treatment of OUD and any co-occurring SUD/MH conditions.
4. Expand comprehensive evidence-based treatment and recovery support for NOWS babies; expand services for better continuum of care with infant-caregiver dyad; and expand long-term treatment and services for medical monitoring of NOWS babies and their caregivers and families.
5. Provide training to health care providers who work with the perinatal population and caregivers on best practices for compliance with federal requirements that children born with NOWS get referred to appropriate services and receive a plan of safe care.
6. Provide child and family supports for caregivers with OUD and any co-occurring SUD/MH conditions, emphasizing the desire to keep families together.
7. Provide enhanced support for children and family members suffering trauma as a result of addiction in the family; and offer trauma-informed behavioral health treatment for adverse childhood events.
8. Offer home-based wrap-around services to persons with OUD and any co-occurring SUD/MH conditions, including, but not limited to, parent skills training.
9. Provide support for Children’s Services—Fund additional positions and services, including supportive housing and other residential services, relating to children being removed from the home and/or placed in foster care due to custodial opioid use.

|                      |
|----------------------|
| PART TWO: PREVENTION |
|----------------------|

**F. PREVENT OVER-PRESCRIBING AND ENSURE APPROPRIATE PRESCRIBING AND DISPENSING OF OPIOIDS**

Support efforts to prevent over-prescribing and ensure appropriate prescribing and dispensing of opioids through evidence-based or evidence-informed programs or strategies that may include, but are not limited to, the following:

1. Funding medical provider education and outreach regarding best prescribing practices for opioids consistent with the Guidelines for Prescribing Opioids for Chronic Pain from the U.S. Centers for Disease Control and Prevention, including providers at hospitals (academic detailing).
2. Training for health care providers regarding safe and responsible opioid prescribing, dosing, and tapering patients off opioids.
3. Continuing Medical Education (CME) on appropriate prescribing of opioids.
4. Providing Support for non-opioid pain treatment alternatives, including training providers to offer or refer to multi-modal, evidence-informed treatment of pain.
5. Supporting enhancements or improvements to Prescription Drug Monitoring Programs (“*PDMPs*”), including, but not limited to, improvements that:
  1. Increase the number of prescribers using *PDMPs*;
  2. Improve point-of-care decision-making by increasing the quantity, quality, or format of data available to prescribers using *PDMPs*, by improving the interface that prescribers use to access *PDMP* data, or both; or
  3. Enable states to use *PDMP* data in support of surveillance or intervention strategies, including *MOUD* referrals and follow-up for individuals identified within *PDMP* data as likely to experience *OUD* in a manner that complies with all relevant privacy and security laws and rules.
6. Ensuring *PDMPs* incorporate available overdose/naloxone deployment data, including the United States Department of Transportation’s Emergency Medical Technician overdose database in a manner that complies with all relevant privacy and security laws and rules.
7. Increasing electronic prescribing to prevent diversion or forgery.
8. Educating dispensers on appropriate opioid dispensing.

**G. PREVENT MISUSE OF OPIOIDS**

Support efforts to discourage or prevent misuse of opioids through evidence-based or evidence-informed programs or strategies that may include, but are not limited to, the following:

1. Funding media campaigns to prevent opioid misuse, including but not limited to focusing on risk factors and early interventions.
2. Corrective advertising or affirmative public education campaigns based on evidence.
3. Public education relating to drug disposal.
4. Drug take-back disposal or destruction programs.
5. Funding community anti-drug coalitions that engage in drug prevention efforts.
6. Supporting community coalitions in implementing evidence-informed prevention, such as reduced social access and physical access, stigma reduction—including staffing, educational campaigns, support for people in treatment or recovery, or training of coalitions in evidence-informed implementation, including the Strategic Prevention Framework developed by the U.S. Substance Abuse and Mental Health Services Administration (“SAMHSA”).
7. Engaging non-profits and faith-based communities as systems to support prevention.
8. Funding evidence-based prevention programs in schools or evidence-informed school and community education programs and campaigns for students, families, school employees, school athletic programs, parent-teacher and student associations, and others.
9. School-based or youth-focused programs or strategies that have demonstrated effectiveness in preventing drug misuse and seem likely to be effective in preventing the uptake and use of opioids.
10. Create or support community-based education or intervention services for families, youth, and adolescents at risk for OUD and any co-occurring SUD/MH conditions.
11. Support evidence-informed programs or curricula to address mental health needs of young people who may be at risk of misusing opioids or other drugs, including emotional modulation and resilience skills.
12. Support greater access to mental health services and supports for young people, including services and supports provided by school nurses, behavioral health

workers or other school staff, to address mental health needs in young people that (when not properly addressed) increase the risk of opioid or another drug misuse.

## **H. PREVENT OVERDOSE DEATHS AND OTHER HARMS (HARM REDUCTION)**

Support efforts to prevent or reduce overdose deaths or other opioid-related harms through evidence-based or evidence-informed programs or strategies that may include, but are not limited to, the following:

1. Increased availability and distribution of naloxone and other drugs that treat overdoses for first responders, overdose patients, individuals with OUD and their friends and family members, schools, community navigators and outreach workers, persons being released from jail or prison, or other members of the general public.
2. Public health entities providing free naloxone to anyone in the community.
3. Training and education regarding naloxone and other drugs that treat overdoses for first responders, overdose patients, patients taking opioids, families, schools, community support groups, and other members of the general public.
4. Enabling school nurses and other school staff to respond to opioid overdoses, and provide them with naloxone, training, and support.
5. Expanding, improving, or developing data tracking software and applications for overdoses/naloxone revivals.
6. Public education relating to emergency responses to overdoses.
7. Public education relating to immunity and Good Samaritan laws.
8. Educating first responders regarding the existence and operation of immunity and Good Samaritan laws.
9. Syringe service programs and other evidence-informed programs to reduce harms associated with intravenous drug use, including supplies, staffing, space, peer support services, referrals to treatment, fentanyl checking, connections to care, and the full range of harm reduction and treatment services provided by these programs.
10. Expanding access to testing and treatment for infectious diseases such as HIV and Hepatitis C resulting from intravenous opioid use.
11. Supporting mobile units that offer or provide referrals to harm reduction services, treatment, recovery supports, health care, or other appropriate services to persons that use opioids or persons with OUD and any co-occurring SUD/MH conditions.

12. Providing training in harm reduction strategies to health care providers, students, peer recovery coaches, recovery outreach specialists, or other professionals that provide care to persons who use opioids or persons with OUD and any co-occurring SUD/MH conditions.
13. Supporting screening for fentanyl in routine clinical toxicology testing.

|                                     |
|-------------------------------------|
| <b>PART THREE: OTHER STRATEGIES</b> |
|-------------------------------------|

**I. FIRST RESPONDERS**

In addition to items in section C, D and H relating to first responders, support the following:

1. Law enforcement expenditures related to the opioid epidemic.
2. Education of law enforcement or other first responders regarding appropriate practices and precautions when dealing with fentanyl or other drugs.
3. Provision of wellness and support services for first responders and others who experience secondary trauma associated with opioid-related emergency events.

**J. LEADERSHIP, PLANNING AND COORDINATION**

Support efforts to provide leadership, planning, coordination, facilitations, training and technical assistance to abate the opioid epidemic through activities, programs, or strategies that may include, but are not limited to, the following:

1. Statewide, regional, local or community regional planning to identify root causes of addiction and overdose, goals for reducing harms related to the opioid epidemic, and areas and populations with the greatest needs for treatment intervention services, and to support training and technical assistance and other strategies to abate the opioid epidemic described in this opioid abatement strategy list.
2. A dashboard to (a) share reports, recommendations, or plans to spend opioid settlement funds; (b) to show how opioid settlement funds have been spent; (c) to report program or strategy outcomes; or (d) to track, share or visualize key opioid- or health-related indicators and supports as identified through collaborative statewide, regional, local or community processes.
3. Invest in infrastructure or staffing at government or not-for-profit agencies to support collaborative, cross-system coordination with the purpose of preventing overprescribing, opioid misuse, or opioid overdoses, treating those with OUD and any co-occurring SUD/MH conditions, supporting them in treatment or recovery, connecting them to care, or implementing other strategies to abate the opioid epidemic described in this opioid abatement strategy list.

4. Provide resources to staff government oversight and management of opioid abatement programs.
5. Support multidisciplinary collaborative approaches consisting of, but not limited to, public health, public safety, behavioral health, harm reduction, and others at the state, regional, local, nonprofit, and community level to maximize collective impact.

**K. TRAINING**

In addition to the training referred to throughout this document, support training to abate the opioid epidemic through activities, programs, or strategies that may include, but are not limited to, those that:

1. Provide funding for staff training or networking programs and services to improve the capability of government, community, and not-for-profit entities to abate the opioid crisis.
2. Support infrastructure and staffing for collaborative cross-system coordination to prevent opioid misuse, prevent overdoses, and treat those with OUD and any co-occurring SUD/MH conditions, or implement other strategies to abate the opioid epidemic described in this opioid abatement strategy list (*e.g.*, health care, primary care, pharmacies, PDMPs, etc.).

**L. RESEARCH**

Support opioid abatement research that may include, but is not limited to, the following:

1. Monitoring, surveillance, data collection and evaluation of programs and strategies described in this opioid abatement strategy list.
2. Research non-opioid treatment of chronic pain.
3. Research on improved service delivery for modalities such as SBIRT that demonstrate promising but mixed results in populations vulnerable to opioid use disorders.
4. Research on novel harm reduction and prevention efforts such as the provision of fentanyl test strips.
5. Research on innovative supply-side enforcement efforts such as improved detection of mail-based delivery of synthetic opioids.
6. Expanded research on swift/certain/fair models to reduce and deter opioid misuse within criminal justice populations that build upon promising approaches used to address other substances (*e.g.*, Hawaii HOPE and Dakota 24/7).



7. Epidemiological surveillance of OUD-related behaviors in critical populations, including individuals entering the criminal justice system, including, but not limited to approaches modeled on the Arrestee Drug Abuse Monitoring (“ADAM”) system.
8. Qualitative and quantitative research regarding public health risks and harm reduction opportunities within illicit drug markets, including surveys of market participants who sell or distribute illicit opioids.
9. Geospatial analysis of access barriers to MOUD and their association with treatment engagement and treatment outcomes.

**M. POST-MORTEM**

1. Toxicology tests for the range of opioids, including synthetic opioids, seen in overdose deaths as well as newly evolving synthetic opioids infiltrating the drug supply.
2. Toxicology method development and method validation for the range of synthetic opioids observed now and in the future, including the cost of installation, maintenance, repairs and training of capital equipment.
3. Autopsies in cases of overdose deaths resulting from opioids and synthetic opioids.
4. Additional storage space/facilities for bodies directly related to opioid or synthetic opioid related deaths.
5. Comprehensive death investigations for individuals where a death is caused by or suspected to have been caused by an opioid or synthetic opioid overdose, whether intentional or accidental (overdose fatality reviews).
6. Indigent burial for unclaimed remains resulting from overdose deaths.
7. Navigation-to-care services for individuals with opioid use disorder who are encountered by the medical examiner’s office as either family and/or social network members of decedents dying of opioid overdose.
8. Epidemiologic data management and reporting to public health and public safety stakeholders regarding opioid overdose fatalities.

**EXHIBIT B****Local Abatement Funds Allocation**

| <b>Subdivision</b>   | <b>Allocation Percentage</b> |
|----------------------|------------------------------|
| AITKIN COUNTY        | 0.5760578506020%             |
| Andover city         | 0.1364919450741%             |
| ANOKA COUNTY         | 5.0386504680954%             |
| Apple Valley city    | 0.2990817344560%             |
| BECKER COUNTY        | 0.6619330684437%             |
| BELTRAMI COUNTY      | 0.7640787092763%             |
| BENTON COUNTY        | 0.6440948102319%             |
| BIG STONE COUNTY     | 0.1194868774775%             |
| Blaine city          | 0.4249516912759%             |
| Bloomington city     | 0.4900195550092%             |
| BLUE EARTH COUNTY    | 0.6635420704652%             |
| Brooklyn Center city | 0.1413853902225%             |
| Brooklyn Park city   | 0.2804136234778%             |
| BROWN COUNTY         | 0.3325325415732%             |
| Burnsville city      | 0.5135361296508%             |
| CARLTON COUNTY       | 0.9839591749060%             |
| CARVER COUNTY        | 1.1452829659572%             |
| CASS COUNTY          | 0.8895681513437%             |
| CHIPPEWA COUNTY      | 0.2092611794436%             |
| CHISAGO COUNTY       | 0.9950193750117%             |
| CLAY COUNTY          | 0.9428475281726%             |
| CLEARWATER COUNTY    | 0.1858592042741%             |
| COOK COUNTY          | 0.1074594959729%             |
| Coon Rapids city     | 0.5772642444915%             |
| Cottage Grove city   | 0.2810994719143%             |
| COTTONWOOD COUNTY    | 0.1739065270025%             |
| CROW WING COUNTY     | 1.1394859174804%             |
| DAKOTA COUNTY        | 4.4207140602835%             |
| DODGE COUNTY         | 0.2213963257778%             |
| DOUGLAS COUNTY       | 0.6021779472345%             |
| Duluth city          | 1.1502115379896%             |
| Eagan city           | 0.3657951576014%             |
| Eden Prairie city    | 0.2552171572659%             |
| Edina city           | 0.1973054822135%             |
| FARIBAULT COUNTY     | 0.2169409335358%             |
| FILLMORE COUNTY      | 0.2329591105316%             |
| FREEBORN COUNTY      | 0.3507169823793%             |
| GOODHUE COUNTY       | 0.5616542387089%             |

| <b>Subdivision</b>       | <b>Allocation Percentage</b> |
|--------------------------|------------------------------|
| GRANT COUNTY             | 0.0764556498477%             |
| HENNEPIN COUNTY          | 19.0624622261821%            |
| HOUSTON COUNTY           | 0.3099019273452%             |
| HUBBARD COUNTY           | 0.4582368775192%             |
| Inver Grove Heights city | 0.2193400520297%             |
| ISANTI COUNTY            | 0.7712992707537%             |
| ITASCA COUNTY            | 1.1406408131328%             |
| JACKSON COUNTY           | 0.1408950443531%             |
| KANABEC COUNTY           | 0.3078966749987%             |
| KANDIYOHI COUNTY         | 0.1581167542252%             |
| KITTSOON COUNTY          | 0.0812834506382%             |
| KOOCHICHING COUNTY       | 0.2612581865885%             |
| LAC QUI PARLE COUNTY     | 0.0985665133485%             |
| LAKE COUNTY              | 0.1827750320696%             |
| LAKE OF THE WOODS COUNTY | 0.1123105027592%             |
| Lakeville city           | 0.2822249627090%             |
| LE SUEUR COUNTY          | 0.3225703347466%             |
| LINCOLN COUNTY           | 0.1091919983965%             |
| LYON COUNTY              | 0.2935118186364%             |
| MAHNOMEN COUNTY          | 0.1416417687922%             |
| Mankato city             | 0.3698584320930%             |
| Maple Grove city         | 0.1814019046900%             |
| Maplewood city           | 0.1875101678223%             |
| MARSHALL COUNTY          | 0.1296352091057%             |
| MARTIN COUNTY            | 0.2543064014046%             |
| MCLEOD COUNTY            | 0.1247104517575%             |
| MEEKER COUNTY            | 0.3744031515243%             |
| MILLE LACS COUNTY        | 0.9301506695846%             |
| Minneapolis city         | 4.8777618689374%             |
| Minnetonka city          | 0.1967231070869%             |
| Moorhead city            | 0.4337377037965%             |
| MORRISON COUNTY          | 0.7178981419196%             |
| MOWER COUNTY             | 0.5801769148506%             |
| MURRAY COUNTY            | 0.1348775389165%             |
| NICOLLET COUNTY          | 0.1572381052896%             |
| NOBLES COUNTY            | 0.1562005111775%             |
| NORMAN COUNTY            | 0.1087596675165%             |
| North St. Paul city      | 0.0575844069340%             |
| OLMSTED COUNTY           | 1.9236715094724%             |
| OTTER TAIL COUNTY        | 0.8336175418789%             |
| PENNINGTON COUNTY        | 0.3082576394945%             |
| PINE COUNTY              | 0.5671222706703%             |

| <b>Subdivision</b>     | <b>Allocation Percentage</b> |
|------------------------|------------------------------|
| PIPESTONE COUNTY       | 0.1535154503112%             |
| Plymouth city          | 0.1762541472591%             |
| POLK COUNTY            | 0.8654291473909%             |
| POPE COUNTY            | 0.1870129873102%             |
| Proctor city           | 0.0214374127881%             |
| RAMSEY COUNTY          | 7.1081424150498%             |
| RED LAKE COUNTY        | 0.0532649128178%             |
| REDWOOD COUNTY         | 0.2809842366614%             |
| RENVILLE COUNTY        | 0.2706888807449%             |
| RICE COUNTY            | 0.2674764397830%             |
| Richfield city         | 0.2534018444052%             |
| Rochester city         | 0.7363082848763%             |
| ROCK COUNTY            | 0.2043437335735%             |
| ROSEAU COUNTY          | 0.2517872793025%             |
| Roseville city         | 0.1721905548771%             |
| Savage city            | 0.1883576635033%             |
| SCOTT COUNTY           | 1.3274301645797%             |
| Shakopee city          | 0.2879873611373%             |
| SHERBURNE COUNTY       | 1.2543449471994%             |
| SIBLEY COUNTY          | 0.2393480708456%             |
| ST LOUIS COUNTY        | 4.7407767169807%             |
| St. Cloud city         | 0.7330089009029%             |
| St. Louis Park city    | 0.1476314588229%             |
| St. Paul city          | 3.7475206797569%             |
| STEARNS COUNTY         | 2.4158085321227%             |
| STEELE COUNTY          | 0.3969975262520%             |
| STEVENS COUNTY         | 0.1439474275223%             |
| SWIFT COUNTY           | 0.1344167568499%             |
| TODD COUNTY            | 0.4180909816781%             |
| TRAVERSE COUNTY        | 0.0903964133868%             |
| WABASHA COUNTY         | 0.3103038996965%             |
| WADENA COUNTY          | 0.2644094336575%             |
| WASECA COUNTY          | 0.2857912156338%             |
| WASHINGTON COUNTY      | 3.0852862512586%             |
| WATONWAN COUNTY        | 0.1475626355615%             |
| WILKIN COUNTY          | 0.0937962507119%             |
| WINONA COUNTY          | 0.7755267356126%             |
| Woodbury city          | 0.4677270171716%             |
| WRIGHT COUNTY          | 1.6985269385427%             |
| YELLOW MEDICINE COUNTY | 0.1742264836427%             |

**MINNESOTA OPIOIDS STATE-SUBDIVISION MEMORANDUM OF AGREEMENT**  
**REPORTING AND COMPLIANCE ADDENDUM**

Pursuant to Section V.A of the Minnesota Opioids State-Subdivision Memorandum of Agreement (MOA), the Attorney General's Office, the Governor's Office, the Association of Minnesota Counties (AMC), and the League of Minnesota Cities (LMC) have developed and agreed upon the following reporting and compliance standards:

**I. Reporting**

- a. Annual reporting required. Participating Local Governments that directly receive Opioid Settlement Funds will report data annually on those expenditures. This data will be used to inform the public and policymakers on the use of Opioid Settlement Funds by Participating Local Governments. The Minnesota Department of Human Services (DHS) will collect, collate, and publicly report this data.
- b. Information required. The annual reporting provided by Participating Local Government must include information on the expenditures funded with Opioid Settlement Funds, including details on programs or services drawn from the categories of Approved Uses identified in **Exhibit A** of the MOA.
  - i. The reporting should be descriptive of the overall program or service provided. For example, a Participating Local Government may report that they funded three services that year: peer recovery; client transportation; and parent education and support.
- c. Reporting thresholds. Reporting by Participating Local Governments will be based on the level of funding for the activity. For activities or programs with less than \$25,000 in expenditures that calendar year, Participating Local Governments are only required to complete Part I (Contact Information) and Part II (Information on funded service/program) outlined in Appendix A. For expenditures of \$25,000 or more in that calendar year, Participating Local Governments must complete Parts I, II, and III (Outcomes) for that activity or service. These thresholds only apply to settlement funds expended, and does not include additional funding on an activity or program drawn from other funding sources.
  - i. For instance, if a Participating Local Government expends \$35,000 on peer recovery services and \$20,000 on parent education and support, Part III is only required for peer recovery services.
  - ii. Regions. Any Region created by two or more Participating Local Governments pursuant to Section IV.D of the MOA need only submit one set of reporting for projects and services. The \$25,000 threshold applies to the combined expenditure of the Region on activity or program. This does not include situations where Participating Local Governments partner on projects but are not Regions, as defined in Section IV.D of the MOA.
- d. Forms and timing. DHS will take steps to make this reporting as convenient and efficient as possible.

- i. Participating Local Governments will file actual expenditures for the previous calendar year annually by March 31. DHS, with agreement from signatories, may amend this date.
  - ii. The first filing is required by March 31, 2023. If Participating Local Governments did not expend funding in 2022 or any subsequent year, they must submit reporting, but may note in the service information section (Part II in Appendix A) that there was \$0 in Opioid Settlement Funds expenditures and no activities or programs funded.
- e. Public access to reporting. DHS will publish actual expenditures by settlement agreement recipients in a publicly accessible dashboard or machine-readable data format, such as an Excel spreadsheet.
  - i. To assist in transparency and collaboration across the state, DHS must publish substantive information collected in Parts I-III (Appendix A).
  - ii. DHS should publish past calendar year actual spending no later than August 1 annually. DHS, with agreement from signatories, may amend this date.
- f. Grant requirements. Any Participating Local Government that directly receives Opioid Settlement Funds and grants those funds to subrecipients or grantees, including other Local Governments, is responsible for monitoring and tracking the distribution and use of those funds to satisfy the entity's reporting obligations.
- g. Relinquished funds and regions. For cities or counties that relinquish funding to another Local Government, including cities that direct settlement fund shares to a county or counties pursuant to Section II.L of the MOA, the recipient Local Government is responsible for completing required reporting on the funds received.
- h. Compliance with National Settlement Agreements and Bankruptcy Resolutions. The Parties agree to take all actions necessary to ensure that reporting is conducted in compliance with the National Settlement Agreements and the Bankruptcy Resolutions, including appropriate publication of information and transmission of any required reports to national settlement administrators or trustees. If the National Settlement Agreements or any Bankruptcy Resolutions require that a Participating Local Government file, post, or provide a report or other document beyond those described in this MOA, or if any Local Government communicates in writing with any national administrator or other entity created or authorized by the National Settlement Agreement or any Bankruptcy Resolutions regarding the Local Government's compliance with the National Settlement Agreement or Bankruptcy Resolutions, the Participating Local Government shall email a copy of any such report, document, or communication to the Minnesota Attorney General's Office at [opioids@ag.state.mn.us](mailto:opioids@ag.state.mn.us).

## **II. Auditing and preservations of records.**

- a. Subject to audit. The books, records, documents, and accounting procedures and practices relevant to the Opioid Settlement Funds may be subject to examination as part of an audit of a Participating Local Government.

- b. Grantees subject to audit and Data Practices Act. All contracts and pass-through disbursements of Opioid Settlement Funds to subrecipients or grantees must comply with Minnesota Statutes section 16C.05, subdivision 5. Subrecipients or grantees must comply with the Minnesota Government Data Practices Act, as provided by Minnesota Statutes section 13.05, subdivision 11.
- c. Preservation of records. All Participating Local Governments must maintain, for a period of at least six years, records of Opioid Settlement Fund expenditures and documents underlying those expenditures, so that it can be verified that funds are being or have been utilized in a manner consistent with the National Settlement Agreements, any Bankruptcy Resolutions, and this MOA.

### **III. Performance measurement**

- a. Current performance measurement. Pursuant to Minnesota Statutes section 256.042, subdivision 1(d), the Opioid Epidemic Response Advisory Council (OERAC), in coordination with relevant state agencies, annually measures and reports on progress towards state-level goals to mitigate the harm of opioids. The council uses existing measures and data collection systems to determine baseline data against which progress shall be measured.
- b. Future performance measurement. The reporting and compliance working group recommends OERAC consult with AMC, LMC, relevant state agencies, and other stakeholders to review and provide recommendations for any necessary revision to the existing performance measurement dashboard to ensure it captures our shared understanding of the most important measures of progress in addressing the harms of the opioid epidemic.
  - i. As feasible with existing data systems and within existing appropriations, relevant state agencies will use the recommendations from OERAC and Participating Local Governments to update the measures tracked in the public performance measurement dashboard.
  - ii. The signatories are eager to share what they've learned in investing in programs and activities with settlement agreement funding. The reporting and compliance workgroup recommends the Opioid Epidemic Advisory Council (OERAC), the Association of Minnesota Counties (AMC), and the League of Minnesota Cities (LMC) coordinate with other relevant stakeholders to host annual sessions or add sessions in existing forums to discuss learnings from settlement agreement funding. This may be done in combination with III.b.ii of this addendum.

### **IV. Impact evaluation**

- a. Current impact evaluation. Minnesota Management & Budget (MMB) currently conducts impact evaluations of a subset of grants administered by OERAC.
- b. Future impact evaluation recommendation. Within available appropriations the reporting and compliance workgroup recommends allowing MMB to partner with local units of government to conduct impact evaluations of settlement agreement funding. This would require a change in state law. The reporting and compliance workgroup recommends the following statutory change:

- i. Amend section 256.042 (c) to read: The council, in consultation with the commissioner of management and budget, and within available appropriations, shall select from the awarded grant projects or may select county or city projects funded by opioid settlement monies that include promising practices or theory-based activities for which the commissioner of management and budget shall conduct evaluations using experimental or quasi-experimental design.
- c. Nothing in this section should be interpreted to mean that local units of government are required to provide settlement agreement programmatic data or other information for impact evaluations.

## V. Compliance

### a. Reporting Compliance.

- i. Participating Local Governments shall make a good faith effort to comply with all reporting obligations under this MOA, including the obligations described in Section I of this Reporting and Compliance Addendum.
- ii. If a Participating Local Government fails to meet its reporting obligations, DHS will give notice to the Participating Local Government to cure the reporting deficiencies within 60 days. In addition to notifying the Participating Local Government, DHS will notify AMC, for counties, and LMC, for cities, of any of any notice to cure issued.
- iii. If the Participating Local Government fails to cure its reporting issues within 60 days after the notice to cure in V.a.ii, of this addendum DHS may refer the issue to the State, which will review, and, as appropriate, bring an action for breach of contract against the Participating Local Government in Ramsey County District Court seeking appropriate equitable relief. Before filing, the State will meet and confer with the relevant Participating Local Government that is or will be the subject of the anticipated action.
- iv. So long as any such action is pending, distribution of any funds to the relevant Participating Local Government shall be suspended and held in trust by the National Settlement Administrator and shall only resume once the action is resolved.
- v. Notwithstanding anything to the contrary herein, a Participating Local Government that is in substantial compliance with the reporting obligations in this MOA shall not be considered in breach of this MOA or in breach of contract.

### b. Inconsistent Expenditures.

- i. If a Participating Local Government spends any Local Abatement Funds on an expenditure inconsistent with this MOA, the National Settlement Agreements, or the Bankruptcy Resolutions, DHS will give notice to the entity to cure the inconsistent expenditure within 90 days by payment of




such amount for appropriate opioid remediation activities through budget amendment or repayment. DHS will notify AMC, for counties, and LMC, for cities, of any notice to cure.

- ii. In connection with a notice regarding unauthorized spending, DHS may request from the Participating Local Government, and the Participating Local Government must provide, existing data or information about the use of Local Abatement Funds received by the local government, including the budget or resolution authorizing the expenditure. The information requested must be necessary to establish compliance with this MOA, the National Settlement Agreements, or the Bankruptcy Resolutions.
- iii. If a Participating Local Government does not cure the unauthorized spending within 90 days after the notice to cure in V.b.ii, of this addendum DHS may refer issue to the State, which will review, and, as appropriate, bring an action for breach of contract in Ramsey County District Court seeking appropriate equitable relief, including an injunction prohibiting the Participating Local Government from spending further funds on non-approved purposes and the repayment of monies spent on non-approved purposes. Before filing, the State will meet and confer with the relevant Participating Local Government that is or will be the subject of the anticipated action.
- iv. So long as any such action is pending, distribution of any funds to the relevant Participating Local Government shall be suspended and held in trust by the National Settlement Administrator and shall only resume once the action is resolved. Once the action is resolved by judicial action or agreement, suspended payments to the Participating Local Government will resume, less any amounts ordered returned that have not yet been restored as of the date of the resumption of suspended payments, which will instead be redistributed among the other Participating Local Governments pursuant to Section II.K of the MOA.
- v. Notwithstanding anything to the contrary herein, a Participating Local Government shall not be considered in breach of this MOA or in breach of contract if the Participating Local Government (1) reasonably relied on a subrecipient or grantee's representations that an expenditure would be consistent and appropriate, and (2) and has undertaken reasonable efforts to recover misspent funds from the subrecipient or grantee.

**[signatures on following page]**

**MINNESOTA GOVERNOR'S OFFICE**

Dated: 26 APR 22

  
\_\_\_\_\_  
TIM WALZ  
Governor of the State of Minnesota

**MINNESOTA ATTORNEY GENERAL'S OFFICE**

Dated: \_\_\_\_\_

\_\_\_\_\_  
KEITH ELLISON  
Minnesota Attorney General

**ASSOCIATION OF MINNESOTA COUNTIES**

Dated: \_\_\_\_\_

\_\_\_\_\_  
JULIE RING  
Executive Director, Association of Minnesota Counties

**LEAGUE OF MINNESOTA CITIES**

Dated: \_\_\_\_\_

\_\_\_\_\_  
PATRICIA BEETY  
General Counsel, League of Minnesota Cities

**MINNESOTA OPIOID EPIDEMIC RESPONSE ADVISORY COUNCIL**

Dated: \_\_\_\_\_

\_\_\_\_\_  
REP. DAVE BAKER  
Chair, Opioid Epidemic Response Advisory Council

Dated: \_\_\_\_\_

\_\_\_\_\_  
REP. ERIN KOEGEL  
Member, Opioid Epidemic Response Advisory Council

Dated: \_\_\_\_\_

\_\_\_\_\_  
SEN. MARK KORAN  
Member, Opioid Epidemic Response Advisory Council

Dated: \_\_\_\_\_

\_\_\_\_\_  
SEN. MARY KUNESH  
Member, Opioid Epidemic Response Advisory Council

**MINNESOTA GOVERNOR'S OFFICE**

Dated: \_\_\_\_\_

\_\_\_\_\_  
TIM WALZ  
Governor of the State of Minnesota

**MINNESOTA ATTORNEY GENERAL'S OFFICE**

Dated: April 25, 2022

Keith Ellison  
\_\_\_\_\_  
KEITH ELLISON  
Minnesota Attorney General

**ASSOCIATION OF MINNESOTA COUNTIES**

Dated: \_\_\_\_\_

\_\_\_\_\_  
JULIE RING  
Executive Director, Association of Minnesota Counties

**LEAGUE OF MINNESOTA CITIES**

Dated: \_\_\_\_\_

\_\_\_\_\_  
PATRICIA BEETY  
General Counsel, League of Minnesota Cities

**MINNESOTA OPIOID EPIDEMIC RESPONSE ADVISORY COUNCIL**

Dated: 4-26-22

Dave Baker  
\_\_\_\_\_  
REP. DAVE BAKER  
Chair, Opioid Epidemic Response Advisory Council

Dated: 4-28-22

Erin Koegel  
\_\_\_\_\_  
REP. ERIN KOEGEL  
Member, Opioid Epidemic Response Advisory Council

Dated: \_\_\_\_\_

\_\_\_\_\_  
SEN. MARK KORAN  
Member, Opioid Epidemic Response Advisory Council

Dated: 4-26-2022

Mary Kunes  
\_\_\_\_\_  
SEN. MARY KUNESH  
Member, Opioid Epidemic Response Advisory Council

**MINNESOTA GOVERNOR'S OFFICE**

Dated: \_\_\_\_\_

\_\_\_\_\_  
TIM WALZ  
Governor of the State of Minnesota


**MINNESOTA ATTORNEY GENERAL'S OFFICE**

Dated: \_\_\_\_\_

\_\_\_\_\_  
KEITH ELLISON  
Minnesota Attorney General

**ASSOCIATION OF MINNESOTA COUNTIES**

Dated: 4/18/2022

\_\_\_\_\_  
  
JULIE RING  
Executive Director, Association of Minnesota Counties

**LEAGUE OF MINNESOTA CITIES**

Dated: \_\_\_\_\_

\_\_\_\_\_  
PATRICIA BEETY  
General Counsel, League of Minnesota Cities

**MINNESOTA OPIOID EPIDEMIC RESPONSE ADVISORY COUNCIL**

Dated: \_\_\_\_\_

\_\_\_\_\_  
REP. DAVE BAKER  
Chair, Opioid Epidemic Response Advisory Council

Dated: \_\_\_\_\_

\_\_\_\_\_  
REP. ERIN KOEGEL  
Member, Opioid Epidemic Response Advisory Council

Dated: \_\_\_\_\_

\_\_\_\_\_  
SEN. MARK KORAN  
Member, Opioid Epidemic Response Advisory Council

Dated: \_\_\_\_\_

\_\_\_\_\_  
SEN. MARY KUNESH  
Member, Opioid Epidemic Response Advisory Council

**MINNESOTA GOVERNOR'S OFFICE**

Dated: \_\_\_\_\_

\_\_\_\_\_  
TIM WALZ  
Governor of the State of Minnesota

**MINNESOTA ATTORNEY GENERAL'S OFFICE**

Dated: \_\_\_\_\_

\_\_\_\_\_  
KEITH ELLISON  
Minnesota Attorney General


**ASSOCIATION OF MINNESOTA COUNTIES**

Dated: \_\_\_\_\_

\_\_\_\_\_  
JULIE RING  
Executive Director, Association of Minnesota Counties

**LEAGUE OF MINNESOTA CITIES**

Dated: 5/2/22

  
\_\_\_\_\_  
PATRICIA BEETY  
General Counsel, League of Minnesota Cities

**MINNESOTA OPIOID EPIDEMIC RESPONSE ADVISORY COUNCIL**

Dated: \_\_\_\_\_

\_\_\_\_\_  
REP. DAVE BAKER  
Chair, Opioid Epidemic Response Advisory Council

Dated: \_\_\_\_\_

\_\_\_\_\_  
REP. ERIN KOEGEL  
Member, Opioid Epidemic Response Advisory Council

Dated: \_\_\_\_\_

\_\_\_\_\_  
SEN. MARK KORAN  
Member, Opioid Epidemic Response Advisory Council

Dated: \_\_\_\_\_

\_\_\_\_\_  
SEN. MARY KUNESH  
Member, Opioid Epidemic Response Advisory Council

**MINNESOTA GOVERNOR’S OFFICE**

Dated: \_\_\_\_\_

\_\_\_\_\_  
TIM WALZ  
Governor of the State of Minnesota

**MINNESOTA ATTORNEY GENERAL’S OFFICE**

Dated: \_\_\_\_\_

\_\_\_\_\_  
KEITH ELLISON  
Minnesota Attorney General

**ASSOCIATION OF MINNESOTA COUNTIES**

Dated: \_\_\_\_\_

\_\_\_\_\_  
JULIE RING  
Executive Director, Association of Minnesota Counties

**LEAGUE OF MINNESOTA CITIES**

Dated: \_\_\_\_\_

\_\_\_\_\_  
PATRICIA BEETY  
General Counsel, League of Minnesota Cities

**MINNESOTA OPIOID EPIDEMIC RESPONSE ADVISORY COUNCIL**


Dated: \_\_\_\_\_

\_\_\_\_\_  
REP. DAVE BAKER  
Chair, Opioid Epidemic Response Advisory Council

Dated: \_\_\_\_\_

\_\_\_\_\_  
REP. ERIN KOEGEL  
Member, Opioid Epidemic Response Advisory Council

Dated: April 26, 2022

  
\_\_\_\_\_  
SEN. MARK KORAN  
Member, Opioid Epidemic Response Advisory Council

Dated: \_\_\_\_\_

\_\_\_\_\_  
SEN. MARY KUNESH  
Member, Opioid Epidemic Response Advisory Council

## Appendix A

Note: DHS shall have flexibility to design and implement necessary reporting mechanisms. This implementation should err towards making responses easier for Participating Local Governments. Signatories must agree to substantive changes to the below outlined data collected.

### I. Contact information

- Unit of government name(s)
- Contact person name, title, address, phone, email address, are you reporting on behalf of a unit of government that relinquished funds (I.H in addendum) or as a Region (I.C.ii in addendum); if yes, identify relevant Participating Local Governments included in this report
- Basic assurances that the program funds were used appropriately, as outlined in the settlement agreement (check boxes)

### II. Information on funded service/program

- Service/program/activity (drop-down, multiple select box, if feasible)
- Budget for the program/service, actual expenditure on the program/service
- Brief description of the funded program and progress made during the year (recommended length: 125-250 words)
- Remediation category (drop-down, if feasible)
- Check box for target population, check all that apply (White, Black or African American, American Indian, Asian, Native Hawaiian or Other Pacific Islander, Hispanic, children and youth, individuals with disabilities, pregnant individuals, low-income individuals, homeless/unhoused, recent immigrants, justice-involved, LGBTQ, other-specify)
- Use of evidence-based practices and culturally-relevant services (drop-down/check-box, optional response)

### III. Outcomes for activities of \$25,000 or more in calendar year expenditures

- Brief qualitative successes or challenges/barriers from the field (125-250 words)
- Report on the results of the activity using 1 or more self-defined process measure
  - Addresses the question “How much did we do?”
  - Examples: number of persons enrolled, treated, or served; number of participants trained; units of naloxone or number of syringes distributed.
- Report on the results of the activity using 1 or more self-defined quality or outcome measure
  - Addresses the questions, “How well did we deliver it?” or “What difference did it make?”
  - Examples:
    - Quality measure: percentage of clients referred to care or engaged in care; percentage of staff with certification, qualification, or lived experience; level of client or participant satisfaction shown in survey data.
    - Outcome measure: number or percentage of clients with stable housing or employment; avoided fatal overdoses; recidivism; number or percentage of formerly incarcerated clients receiving community services or supports within X days of leaving jail or prison.

# **EXHIBIT C**



## Minnesota Attorney General's Release of Opioid-Related Claims Pursuant to the Distributors Settlement Agreement

WHEREAS the Distributors' Settlement Agreement dated July 21, 2021 (the "Agreement") provides in Section XI.A that, as of the Effective Date of the Agreement, the Settling Distributors and the related Released Entities will be released and forever discharged from all of the Releasers' Released Claims;<sup>1</sup> and

WHEREAS the Agreement provides in Section I.III that Releasers (as defined in the Agreement) who are releasing claims under Section XI.A include without limitation and to the maximum extent of the power of each Settling State's Attorney General to release Claims: (a) the Settling State's and Participating Subdivision's departments, agencies, divisions, boards, commissions, Subdivisions, districts, instrumentalities of any kind and attorneys, including its Attorney General, and any person in his or her official capacity whether elected or appointed to serve any of the foregoing and any agency, person, or other entity claiming by or through any of the foregoing, (b) any public entities, public instrumentalities, public educational institutions, unincorporated districts, fire districts, irrigation districts, and other Special Districts in a Settling State, and (c) any person or entity acting in a *parens patriae*, sovereign, quasi-sovereign, private attorney general, *qui tam*, taxpayer, or other capacity seeking relief on behalf of or generally applicable to the general public with respect to a Settling State or Subdivision in a Settling State, whether or not any of them participate in this Agreement; and

WHEREAS the Agreement provides in Section XI.G that each Settling State's Attorney General expressly represents and warrants that he or she has, or has obtained, the authority to settle and release, to the maximum extent of the State's power, all Released Claims of (1) his or her respective Settling State, (2) all past and present executive departments, state agencies, divisions, boards, commissions and instrumentalities with the regulatory authority to enforce state and federal controlled substances acts, and (3) any of his or her respective Settling State's past and present executive departments, agencies, divisions, boards, commissions and instrumentalities that have the authority to bring Claims related to Covered Conduct seeking money (including abatement and/or remediation) or revocation of a pharmaceutical distribution license. For the purposes of clause (3) above, executive departments, agencies, divisions, boards, commissions, and instrumentalities are those that are under the executive authority or direct control of the State's Governor;

WHEREAS Minnesota Statutes section 3.757 took effect on May 11, 2022, barring the Claims of Minnesota Subdivisions that constitute Released Claims under the Agreement; and


WHEREAS the Agreement provides in Section XI.G that a release from a Settling State's Governor is sufficient to demonstrate that the appropriate releases have been obtained for the purposes of clause (3) of Section XI.G, and the Governor of the State of Minnesota has provided a release;

---

<sup>1</sup> Capitalized terms used herein and defined in the Agreement have the meanings given to them in the Agreement.

THEREFORE, pursuant to the foregoing provisions of the Agreement, the claims bar contained in Minnesota Statutes section 3.757, and the Minnesota Participating Subdivisions' execution of Participation Forms releasing their claims, and without limitation and to the maximum extent of the power of the Attorney General, the Settling Distributors and the other Released Entities are, as of the Effective Date, hereby released from any and all Released Claims of (a) the State of Minnesota and its Participating Subdivision's departments, agencies, divisions, boards, commissions, Subdivisions, districts, instrumentalities of any kind and attorneys, including its Attorney General, and any person in his or her official capacity whether elected or appointed to serve any of the foregoing and any agency, person, or other entity claiming by or through any of the foregoing, (b) any public entities, public instrumentalities, public educational institutions, unincorporated districts, fire districts, irrigation districts, and other Special Districts in the State of Minnesota, and (c) any person or entity acting in a *parens patriae*, sovereign, quasi-sovereign, private attorney general, *qui tam*, taxpayer, or other capacity seeking relief on behalf of or generally applicable to the general public with respect to the State of Minnesota or Subdivision in the State of Minnesota, whether or not any of them participate in the Agreement; and

THEREFORE, pursuant to the foregoing provisions of the Agreement and to the maximum extent of the State of Minnesota's power, the Settling Distributors and the other Released Entities are, as of the Effective Date, hereby released from any and all Released Claims of (1) the State of Minnesota, (2) all past and present executive departments, state agencies, divisions, boards, commissions and instrumentalities with the regulatory authority to enforce state and federal controlled substances acts, and (3) any of the State of Minnesota's past and present executive departments, agencies, divisions, boards, commissions and instrumentalities that have the authority to bring Claims related to Covered Conduct seeking money (including abatement and/or remediation) or revocation of a pharmaceutical distribution license. For the purposes of clause (3) above, executive departments, agencies, divisions, boards, commissions, and instrumentalities are those that are under the executive authority or direct control of the State of Minnesota's Governor.




KEITH ELLISON

Attorney General of the State of Minnesota

Date: June 22, 2022

**Minnesota Governor's Release of Opioid-Related Claims Pursuant to the Distributors and Janssen Settlement Agreements**

I, Tim Walz, Governor of the State of Minnesota, hereby authorize Minnesota Attorney General Keith Ellison to settle and release, to the maximum extent of my power as Governor, all Released Claims of (1) all of Minnesota's past and present executive departments, agencies, divisions, boards, commissions and instrumentalities with regulatory authority to enforce state and federal controlled substances acts and (2) all of Minnesota's past and present executive departments, agencies, divisions, boards, commissions and instrumentalities that have the authority to bring Claims related to Covered Conduct seeking money (including abatement and/or remediation) or revocation of a pharmaceutical distribution license. The foregoing authorization is given in connection with each of (a) Section XI.G of that certain settlement agreement dated as of July 21, 2021 setting forth the terms of settlement between and among McKesson Corporation, Cardinal Health, Inc., and AmerisourceBergen Corporation, on the one hand, and certain Settling States and certain Participating Subdivisions on the other hand and (b) Section IV.E of that certain settlement agreement dated as of July 21, 2021 setting forth the terms of settlement between and among Johnson & Johnson, Janssen Pharmaceuticals, Inc., Ortho-McNeil-Janssen Pharmaceuticals, Inc., and Janssen Pharmaceutica, Inc., on the one hand, and certain Settling States and certain Participating Subdivisions on the other hand. This release is intended to be a "release from a State's Governor" as contemplated in each such section. Capitalized terms used herein and defined in either of such settlement agreements have the meanings given to them in each respective settlement agreement.



TIM WALZ

Governor of the State of Minnesota

Date: 26 APR 27